



# Government Gazette Staatskoerant

REPUBLIC OF SOUTH AFRICA  
REPUBLIEK VAN SUID AFRIKA

Vol. 653

8 November 2019  
November

No. 42829

**PART 1 OF 3**

N.B. The Government Printing Works will not be held responsible for the quality of "Hard Copies" or "Electronic Files" submitted for publication purposes

ISSN 1682-5843



9 771682 584003

42829



**AIDS HELPLINE: 0800-0123-22 Prevention is the cure**

**IMPORTANT NOTICE OF OFFICE RELOCATION**

# GOVERNMENT PRINTING WORKS PUBLICATIONS SECTION

Dear valued customer,

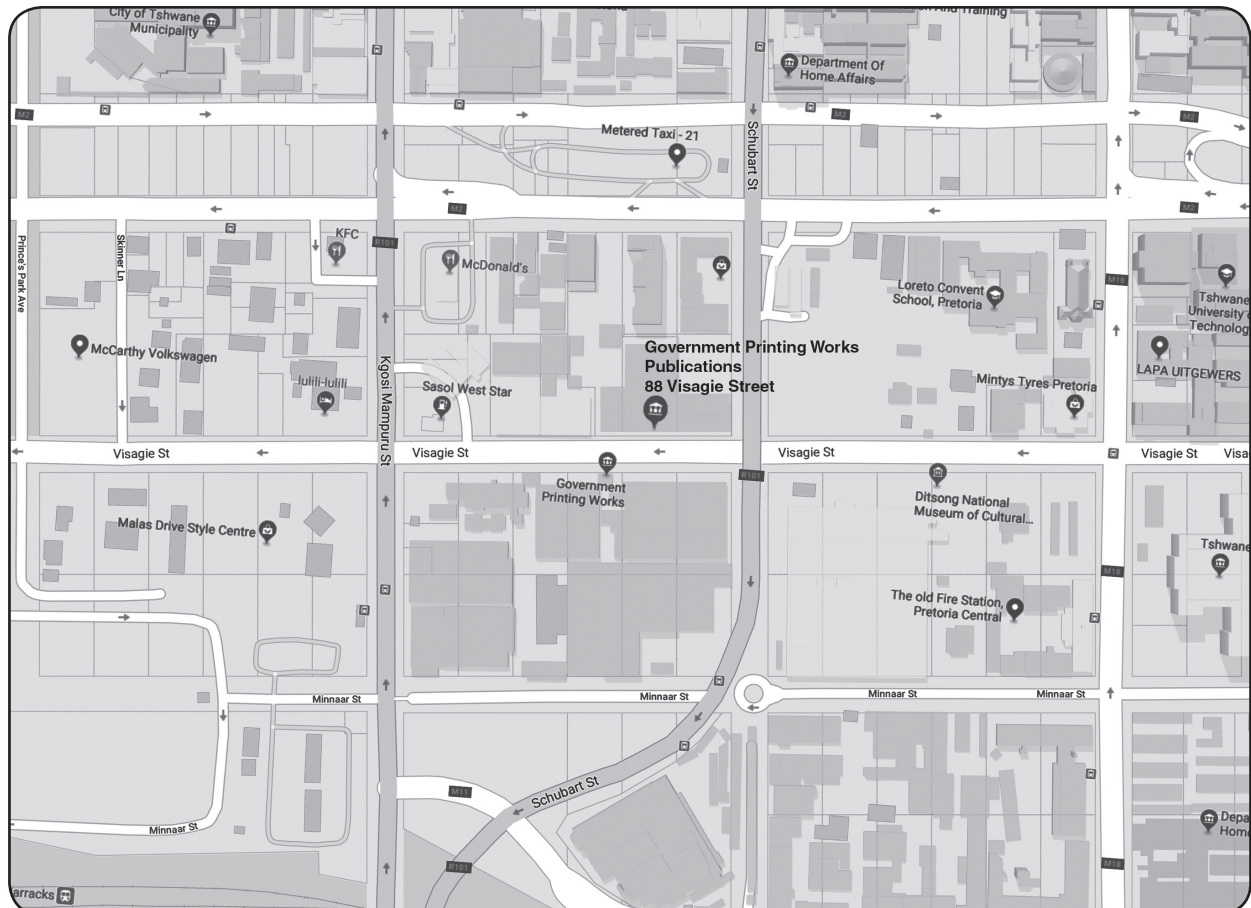
We would like to inform you that with effect from the 1<sup>st</sup> of November 2019, the Publications Section will be relocating to a new facility at the corner of **Sophie de Bruyn** and **Visagie Street, Pretoria**. The main telephone and facsimile numbers as well as the e-mail address for the Publications Section will remain unchanged.

Our New Address:  
**88 Visagie Street**  
**Pretoria**  
**0001**

Should you encounter any difficulties in contacting us via our landlines during the relocation period, please contact:

Ms Maureen Toka  
Assistant Director: Publications  
Cell: 082 859 4910  
Tel: 012 748-6066

We look forward to continue serving you at our new address, see map below for our new location.



For purposes of reference, all Proclamations, Government Notices, General Notices and Board Notices published are included in the following table of contents which thus forms a weekly index. Let yourself be guided by the gazette numbers in the righthand column:

### Weekly Index

No.	Page No.	Gazette No.
<b>PROCLAMATION</b>		
55 Commissions Act (8/1947) :Amendments to the Terms of Reference of the Commission of Inquiry into allegations of impropriety regarding the Public Investment Corporation.....	4	42798
R.56 Labour Laws Amendment Act (10/2018) :Commencement of the Act .....	4	42805
<b>GOVERNMENT NOTICE</b>		
<b>Agriculture, Forestry and Fisheries, Department of</b>		
1361 Plant Improvement Act (53/1976) :Regulations relating to establishments, varieties, plants and propagating material: Amendment.....	17	42788
<b>Arts and Culture, Department of</b>		
1362 Pan South African Language Board (59/1995), as amended :Call for comment: Closing date: 31 October 2019, South African Sign Language Charter .....	20	42788
1363 Pan South African Language Board Act (59/1995) :Call for comment: South African Sign Language Charter .....	21	42788
<b>Basic Education, Department of</b>		
1394 National Education Policy Act (27/1996) :2021 School Calendar for Public Schools	4	42809
<b>Economic Development Department</b>		
1386 Competition Act (89/1998), as amended :The Abalone Farmers Association of South Africa granted conditional exemption.....	4	42794
1419 Competition Act (89/1998), as amended :Amended terms of reference for the Grocery Retail Sector Market Inquiry .....	4	42817
<b>Energy, Department of</b>		
R.1379 Petroleum Products Act, 1977 :Published for public comments: Draft Regulations in respect of the Maximum Refinery Gate Price of Liquefied Petroleum Gas .....	12	42789
<b>Labour, Department of</b>		
1364 Labour Relations Act, 1995 :National Bargaining council for the Road Freight and Logistics Industry: Extension to non-parties of the main collective amending agreement .....	22	42788
R.1380 Labour Relations Act, 1995 :Notice of Intention to Cancel the Registration of an Employers' Organisation.....	17	42789

Alle Proklamasies, Goewermentskennisgewings, Algemene Kennisgewings en Raadskennisgewings gepubliseer, word vir verwysingsdoeleindes in die volgende Inhoudopgawe ingesluit wat dus weeklikse indeks voorstel. Laat uself deur die Koerantnommers in die regterhandse kolom lei:

### Weeklikse Indeks

No.	Bladsy No.	Koerant No.
<b>PROKLAMASIES</b>		
55 Commissions Act (8/1947) :Amendments to the Terms of Reference of the Commission of Inquiry into allegations of impropriety regarding the Public Investment Corporation.....	6	42798
R.56 Labour Laws Amendment Act (10/2018) :Commencement of the Act .....	4	42805
<b>GOEWERMENTSKENNISGEWINGS</b>		
<b>Landbou, Bosbou en Visserye, Departement van</b>		
1361 Plant Improvement Act (53/1976) :Regulations relating to establishments, varieties, plants and propagating material: Amendment.....	19	42788
<b>Kuns en Kultuur, Departement van</b>		
1362 Pan South African Language Board (59/1995), as amended :Call for comment: Closing date: 31 October 2019, South African Sign Language Charter .....	20	42788
1363 Pan South African Language Board Act (59/1995) :Call for comment: South African Sign Language Charter .....	21	42788
<b>Basiese Onderwys, Departement van</b>		
1394 National Education Policy Act (27/1996) :2021 School Calendar for Public Schools	4	42809
<b>Ekonomiese Ontwikkeling Departement</b>		
1386 Competition Act (89/1998), as amended :The Abalone Farmers Association of South Africa granted conditional exemption.....	4	42794
1419 Competition Act (89/1998), as amended :Amended terms of reference for the Grocery Retail Sector Market Inquiry .....	4	42817
<b>Energie, Departement van</b>		
R.1379 Petroleum Products Act, 1977 :Published for public comments: Draft Regulations in respect of the Maximum Refinery Gate Price of Liquefied Petroleum Gas .....	12	42789
<b>Arbeid, Departement van</b>		
1364 Labour Relations Act, 1995 :National Bargaining council for the Road Freight and Logistics Industry: Extension to non-parties of the main collective amending agreement .....	22	42788
R.1380 Labour Relations Act, 1995 :Notice of Intention to Cancel the Registration of an Employers' Organisation.....	17	42789

No.	Page No.	Gazette No.	No.	Page No.	Gazette No.
R.1381	18	42789	R.1381	18	42789
Labour Relations Act, 1995 :Registration of an employers' organisation: The Labour Associates Employers' Organisation (TLAEO) .....			Labour Relations Act, 1995 :Registration of an employers' organisation: The Labour Associates Employers' Organisation (TLAEO) .....		
R.1382	19	42789	R.1382	19	42789
Labour Relations Act, 1995 :National Bargaining Council of the Leather Industry of South Africa: Extension to non-parties of the Footwear Section Collective Amending Agreement.....			Labour Relations Act, 1995 :National Bargaining Council of the Leather Industry of South Africa: Extension to non-parties of the Footwear Section Collective Amending Agreement.....		
R.1390	4	42802	R.1390	4	42802
Labour Relations Act, 1995 :Metal and Engineering Industries Bargaining Council: Renewal and extension of the Registration and Administration Expenses Collective Agreement .....			Labour Relations Act, 1995 :Metal and Engineering Industries Bargaining Council: Renewal and extension of the Registration and Administration Expenses Collective Agreement .....		
R.1393	4	42807	R.1393	4	42807
Labour Relations Act, 1995 :National Bargaining Council of the Leather Industry of South Africa: Extension to non-parties of the Tanning Section Collective Amending Agreement .....			Labour Relations Act, 1995 :National Bargaining Council of the Leather Industry of South Africa: Extension to non-parties of the Tanning Section Collective Amending Agreement .....		
<b>Rural Development and Land Reform, Department of</b>			<b>Landelike Ontwikkeling en Grondhervorming, Departement van</b>		
1365	30	42788	1365	30	42788
Distribution and Transfer of Certain State Land Act (119/1993) :Designation of certain land situated in the Lepele-Nkumpi Local Municipality, Capricorn District, Limpopo Province, as land for the purposes of the Act.....			Distribution and Transfer of Certain State Land Act (119/1993) :Designation of certain land situated in the Lepele-Nkumpi Local Municipality, Capricorn District, Limpopo Province, as land for the purposes of the Act.....		
1366	31	42788	1366	31	42788
Restitution of Land Rights Act (22/1994) as amended :Boschpoort 211 IR .....			Restitution of Land Rights Act (22/1994) as amended :Boschpoort 211 IR .....		
1367	33	42788	1367	33	42788
Restitution of Land Rights Act (22/1994) :Portion 13, of the Farm Marsfontein 91 KS.....			Restitution of Land Rights Act (22/1994) :Portion 13, of the Farm Marsfontein 91 KS.....		
1368	34	42788	1368	34	42788
Restitution of Land Rights Act (22/1994) :Various properties .....			Restitution of Land Rights Act (22/1994) :Various properties .....		
1369	37	42788	1369	37	42788
Restitution of Land Rights Act (22/1994) as amended :A portion of the Farm Houtbosch 323 KT .....			Restitution of Land Rights Act (22/1994) as amended :A portion of the Farm Houtbosch 323 KT .....		
1370	38	42788	1370	38	42788
Restitution of Land Rights Act (22/1994) as amended :Portion 5 of the Farm Haakdooringbult 542 KQ.....			Restitution of Land Rights Act (22/1994) as amended :Portion 5 of the Farm Haakdooringbult 542 KQ.....		
1371	39	42788	1371	39	42788
Restitution of Land Rights Act (22/1994) :Various properties .....			Restitution of Land Rights Act (22/1994) :Various properties .....		
1372	41	42788	1372	41	42788
Restitution of Land Rights Act (22/1994) as amended :Portion 8 of the Farm Diepkloof 186 JS.....			Restitution of Land Rights Act (22/1994) as amended :Portion 8 of the Farm Diepkloof 186 JS.....		
1373	42	42788	1373	42	42788
Restitution of Land Rights Act (22/1994) as amended :Various properties.....			Restitution of Land Rights Act (22/1994) as amended :Various properties.....		
1374	44	42788	1374	44	42788
Restitution of Land Rights Act (22/1994) :Portion 2 of the Farm Klipsruit 178 KS .....			Restitution of Land Rights Act (22/1994) :Portion 2 of the Farm Klipsruit 178 KS .....		
1375	45	42788	1375	45	42788
Restitution of Land Rights Act (22/1994) as amended :A portion of the Farm Elandsdoorn 56 JS .....			Restitution of Land Rights Act (22/1994) as amended :A portion of the Farm Elandsdoorn 56 JS .....		
1376	46	42788	1376	46	42788
Restitution of Land Rights Act (22/1994) as amended :Portion 2 of the Farm Klipsruit 178 KS .....			Restitution of Land Rights Act (22/1994) as amended :Portion 2 of the Farm Klipsruit 178 KS .....		
1377	47	42788	1377	47	42788
Restitution of Land Rights Act (22/1994) as amended :A Portion of the Farm Elandsdoorn 56 JS .....			Restitution of Land Rights Act (22/1994) as amended :A Portion of the Farm Elandsdoorn 56 JS .....		



No.	Page No.	Gazette No.	No.	Page No.	Gazette No.
<b>South African Qualifications Authority</b>			<b>Suid-Afrikaanse Kwalifikasie-owerheid</b>		
1391 National Qualifications Framework (NQF) Act (67/2008) :Call for Public Comment: Policy and Criteria for the Recognition of Professional Bodies and the Registration of Professional Designations (as Amended, 2019).....	4	42803	1391 National Qualifications Framework (NQF) Act (67/2008) :Call for Public Comment: Policy and Criteria for the Recognition of Professional Bodies and the Registration of Professional Designations (as Amended, 2019).....	4	42803
1392 National Qualifications Framework (NQF) Act (67/2008) :Call for Public Comment: Policy and Criteria for the Registration of Qualifications and Part-Qualifications on the NQF (as Amended, 2019) .....	5	42803	1392 National Qualifications Framework (NQF) Act (67/2008) :Call for Public Comment: Policy and Criteria for the Registration of Qualifications and Part-Qualifications on the NQF (as Amended, 2019) .....	5	42803
<b>South African Revenue Service</b>			<b>Suid-Afrikaanse Inkomstediens</b>		
R.1383 Customs and Excise Act, 1964 :Amendment of Schedule No. 1 (No. 1/1/629).....	46	42789	R.1383 Customs and Excise Act, 1964 :Amendment of Schedule No. 1 (No. 1/1/629).....	47	42789
1388 Income Tax Act, 1962 :Publication of explanatory summary of the Tax Administration Laws Amendment Bill, 2019.....	4	42800	1388 Income Tax Act, 1962 :Publication of explanatory summary of the Tax Administration Laws Amendment Bill, 2019.....	4	42800
<b>Trade and Industry, Department of</b>			<b>Handel en Nywerheid, Departement van</b>		
1378 Co-operatives Act, 2005, as amended :Co-operatives that have been removed from the register.....	48	42788	1378 Co-operatives Act, 2005, as amended :Co-operatives that have been removed from the register.....	48	42788
<b>Transport, Department of</b>			<b>Vervoer, Departement van</b>		
R.1384 Civil Aviation Act (13/2009) :Civil Aviation Regulations, 2011 .....	48	42789	R.1384 Civil Aviation Act (13/2009) :Civil Aviation Regulations, 2011 .....	48	42789
1387 National Road Traffic Act (93/1996) :Dangerous Goods Training Bodies in terms of Regulation 280 (1) of the National Road Traffic Regulation, 2000 .....	4	42799	1387 National Road Traffic Act (93/1996) :Dangerous Goods Training Bodies in terms of Regulation 280 (1) of the National Road Traffic Regulation, 2000 .....	4	42799
R.1389 Civil Aviation Act (13/2009) :Amendment to the Civil Aviation Regulations, 2011 .....	4	42801	R.1389 Civil Aviation Act (13/2009) :Amendment to the Civil Aviation Regulations, 2011 .....	4	42801
<b>GENERAL NOTICE</b>			<b>ALGEMENE KENNISGEWINGS</b>		
<b>Electoral Commission</b>			<b>Verkiesingskommissie</b>		
582 Local Government: Municipal Electoral Act (27/2000) :Municipal By-elections – 13 November 2019: Official list of voting stations	4	42796	582 Local Government: Municipal Electoral Act (27/2000) :Municipal By-elections – 13 November 2019: Official list of voting stations .....	4	42796
<b>Independent Communications Authority of South Africa</b>			<b>Onafhanklike Kommunikasie-owerheid van Suid-Afrika</b>		
571 Electronic Communications Act (36/2005) :Applications for Transfer of an Individual Electronic Communications Service and Individual Electronic Communications Network Service Licences from Pro Dynamic Data Consulting CC to Mubvumela Corporation (Pty) Ltd t/a MBV IT .....	49	42788	571 Electronic Communications Act (36/2005) :Applications for Transfer of an Individual Electronic Communications Service and Individual Electronic Communications Network Service Licences from Pro Dynamic Data Consulting CC to Mubvumela Corporation (Pty) Ltd t/a MBV IT .....	49	42788
572 Electronic Communications Act (36/2005) :Application for amendment of Radio Frequency Spectrum Licence by North West FM (Pty) Ltd.....	52	42788	572 Electronic Communications Act (36/2005) :Application for amendment of Radio Frequency Spectrum Licence by North West FM (Pty) Ltd.....	52	42788
585 Electronic Communications Act (36/2005), as amended :Amendment of the Radio Frequency Spectrum Regulations, 2015...	4	42808	585 Electronic Communications Act (36/2005), as amended :Amendment of the Radio Frequency Spectrum Regulations, 2015...	4	42808

No.	Page No.	Gazette No.	No.	Page No.	Gazette No.
<b>Justice and Constitutional Development, Department of</b>			<b>Justisie en Staatkundige Ontwikkeling, Departement van</b>		
581 Promotion of Access to Information Act (2/2000) :Description submitted in terms of section 15(1): KwaZulu-Natal Department of Agriculture and Rural Development .....	4	42795	581 Promotion of Access to Information Act (2/2000) :Description submitted in terms of section 15(1): KwaZulu-Natal Department of Agriculture and Rural Development.....	4	42795
<b>National Treasury</b>			<b>Nasionale Tesourie</b>		
584 Public Finance Management Act, 1999 :Statement of the National Revenue, Expenditure and Borrowings as at 30 September 2019 issued by the DG NT.....	14	42806	584 Public Finance Management Act, 1999 :Statement of the National Revenue, Expenditure and Borrowings as at 30 September 2019 issued by the DG NT.....	14	42806
<b>Parliament of the Republic of South Africa</b>			<b>Parlement van die Republiek van Suid-Afrika</b>		
595 Kieswet (Wet 73 van 1998) :Publikasie van aanvullende lyste van kandidate .....	4	42816	595 Kieswet (Wet 73 van 1998) :Publikasie van aanvullende lyste van kandidate .....	5	42816
<b>Police, Department of</b>			<b>Polisie, Departement van</b>		
583 Private Security Industry Act (56/2001) and Security Levies Act (23/2002) :Consultation Paper, review of the annual fees for 2020/2021 financial year for the Private Security Industry.....	4	42797	583 Private Security Industry Act (56/2001) and Security Levies Act (23/2002) :Consultation Paper, review of the annual fees for 2020/2021 financial year for the Private Security Industry.....	4	42797
<b>Rural Development and Land Reform, Department of</b>			<b>Landelike Ontwikkeling en Grondhervorming, Departement van</b>		
573 Restitution of Land Rights Act (22/1994) as amended :Erf 53365 in Claremont City of Cape Town .....	55	42788	573 Restitution of Land Rights Act (22/1994) as amended :Erf 53365 in Claremont City of Cape Town .....	55	42788
574 Restitution of Land Rights Act (22/1994) as amended :Rem. Erf 3787 and Erf 3786 (Portion 1 of Erf 3787), Bellville .....	56	42788	574 Restitution of Land Rights Act (22/1994) as amended :Rem. Erf 3787 and Erf 3786 (Portion 1 of Erf 3787), Bellville .....	56	42788
575 Restitution of Land Rights Act (22/1994) as amended :Erf 372, Kraaifontein, Cape Town Metropole .....	57	42788	575 Restitution of Land Rights Act (22/1994) as amended :Erf 372, Kraaifontein, Cape Town Metropole .....	57	42788
<b>South African Reserve Bank</b>			<b>Suid-Afrikaanse Reserwebank</b>		
576 Currency and Exchanges Act (9/1933), as amended :Notice and Order of Forfeiture: Mrs Meimei Chen (Identity Number 8111201123186) .....	58	42788	576 Currency and Exchanges Act (9/1933), as amended :Notice and Order of Forfeiture: Mrs Meimei Chen (Identity Number 8111201123186) .....	58	42788
577 Currency and Exchanges Act (9/1933), as amended :Notice and Order of Forfeiture: Laixing Supermarket Close Corporation (Respondent) (Registration number 2007/128645/23) .....	59	42788	577 Currency and Exchanges Act (9/1933), as amended :Notice and Order of Forfeiture: Laixing Supermarket Close Corporation (Respondent) (Registration number 2007/128645/23) .....	59	42788
<b>Transport, Department of</b>			<b>Vervoer, Departement van</b>		
578 Air Service Licensing Act (115/1990) :Application for the grant or amendment of domestic air service licence .....	60	42788	578 Air Service Licensing Act (115/1990) :Application for the grant or amendment of domestic air service licence .....	60	42788
594 Draft Marine Oil Pollution (Preparedness, Response and Cooperation) Bill, 2019 :Publication for comments .....	4	42815	594 Draft Marine Oil Pollution (Preparedness, Response and Cooperation) Bill, 2019 :Publication for comments .....	4	42815
<b>BOARD NOTICE</b>			<b>RAADSKENNISGEWINGS</b>		
178 Agricultural Produce Agents Act (12/1992) :Unclaimed Monies payable to Principals of Fresh Produce Agents.....	61	42788	178 Agricultural Produce Agents Act (12/1992) :Unclaimed Monies payable to Principals of Fresh Produce Agents.....	61	42788
179 Padongelukfondswet (56/1996), soos gewysig :Aanpassing van statutêre limiet ten opsigte van eise vir verlies aan inkomste en onderhoud.....	66	42788	179 Road Accident Fund Act (56/1996), as amended :Adjustment of statutory limit in respect of claims for loss of income and loss of support.....	66	42788

**IMPORTANT NOTICE:**

**THE GOVERNMENT PRINTING WORKS WILL NOT BE HELD RESPONSIBLE FOR ANY ERRORS THAT MIGHT OCCUR DUE TO THE SUBMISSION OF INCOMPLETE / INCORRECT / ILLEGIBLE COPY.**

**No FUTURE QUERIES WILL BE HANDLED IN CONNECTION WITH THE ABOVE.**

**Contents**

<i>No.</i>		<i>Gazette No.</i>	<i>Page No.</i>
<b>GOVERNMENT NOTICES • GOEWERMENSKENNISGEWINGS</b>			
<b>Basic Education, Department of/ Basiese Onderwys, Departement van</b>			
1429	South African Schools Act (84/1996): Implementation of the abridged version of the amended section four of the Curriculum and Assessment Policy Statement for Grades R-12.....	42829	19
1430	National Education Policy Act (27/1996): Implementation of the abridged version of the amended section four of the Curriculum and Assessment Policy Statement for Grades R-12.....	42829	20
<b>Defence and Military Veterans, Department of/ Verdediging en Militêre Vetereane, Departement van</b>			
1431	Central Procurement Service Centre: Notice of Relocation .....	42829	21
<b>Legal Practice Council / Legal Practice Council</b>			
1432	Legal Practice Act (28/2014) (As amended): Amendment to Rule 54.7 of the Rules Published under the Authority of Sections 95(1), 95(3) and 109(2) of the Act .....	42829	22
<b>Rural Development and Land Reform, Department of/ Landelike Ontwikkeling en Grondhervorming, Departement van</b>			
1433	Restitution of Land Rights Act (22/1994): Various properties.....	42829	24
1434	Restitution of Land Rights Act (22/1994): Lower Cata Dam No. 2381, Keiskammahoek, Amahalathi Local Municipality, Amathole District, in the Eastern Cape Province .....	42829	25
1435	Restitution of Land Rights Act (22/1994): Various Properties.....	42829	26
1436	Restitution of Land Rights Act (22/1994) as amended: Groblersrecht 175 IS .....	42829	27
1437	Restitution of Land Rights Act (22/1994) as amended: Watervalshoek 350 IR.....	42829	29
1438	Restitution of Land Rights Act (22/1994) as amended: Tafelkoppies 497 IT .....	42829	33
1439	Restitution of Land Rights Act (22/1994) as amended: Wachteenbeetjeskop 508 IT.....	42829	35
1440	Restitution of the Land Rights Act (22/1994): Remaining Extent of Portion 3 .....	42829	37
1441	Restitution of Land Rights Act (22/1994) as amended: Haasfontein 28 IS .....	42829	39
1442	Restitution of Land Rights Act (22/1994) as amended: Boschpoort 211 IR .....	42829	41
1443	Restitution of Land Rights Act (22/1994) as amended: Amending Government Notice No. 1415 of 2018 in the Government Gazette No. 42127 dated 21 December 2018.....	42829	43
1444	Restitution of Land Rights Act (22/1994) as amended: Winnaarspoort 350 JT.....	42829	45
1445	Restitution of Land Rights Act (22/1994) as amended: Drenthe 402 JT .....	42829	47
1446	Restitution of Land Rights Act (22/1994) as amended: Kromkrans 208 IS .....	42829	48
1447	Restitution of Land Rights Act (22/1994) as amended: Diepdrift 288 KU.....	42829	49
1448	Restitution of Land Rights Act (22/1994) as amended: Various properties.....	42829	50
1449	Restitution of Land Rights Act (22/1994) as amended: Rietvalley 387 JS .....	42829	52
1450	Restitution of Land Rights Act (22/1994) as amended: Samuel Ntozinzima Klaas (Klaas family) .....	42829	53
1451	Restitution of Land Rights Act (22/1994): Erven 2092 and 2093, Central Port Elizabeth .....	42829	54
1452	Restitution of Land Rights Act (22/1994) as amended: Unregistered and unsurveyed property known as Vinqeshi Mbelo in Nywara Location No. 5, Idutywa District, Mbashe Local Municipality, Amathole District Municipality, Eastern Cape Province .....	42829	55
1453	Restitution of Land Rights Act (22/1994) as amended: Various properties.....	42829	56
1454	Restitution of Land Rights Act (22/1994) as amended: Stonehaven 226 JU .....	42829	59
1455	Restitution of Land Rights Act (22/1994) as amended: Diepgezet 388 JU .....	42829	60
1456	Restitution of Land Rights Act (22/1994) as amended: Welgelegen 221 IR.....	42829	61
<b>South African Qualifications Authority/ Suid-Afrikaanse Kwalifikasie-owerheid</b>			
1457	National Qualifications Framework Act, 2008 (Act No. 67 of 2008): The South African Qualifications Authority's Notice to De-Recognise the South African Sports Confederation and Olympic Committee (SASCOC) .....	42829	63

**GENERAL NOTICES • ALGEMENE KENNISGEWINGS****Economic Development, Department of/ Ekonomiese Ontwikkeling, Departement van**

599	Competition Act (89/1998): Competition Tribunal: Notification of decision to approve merger .....	42829	64
-----	---	-------	----

**Independent Communications Authority of South Africa/ Onafhanklike Kommunikasie-owerheid van Suid-Afrika**

600	Electronic Communications Act (36/2005), as amended: Notice regarding the Final International Mobile Telecommunications (IMT) Roadmap 2019 .....	42829	65
<b>Rural Development and Land Reform, Department of/ Landelike Ontwikkeling en Grondhervorming, Departement van</b>			
601	Restitution of Land Rights Act (22/1994), as amended: 12 Frederick Road, Claremont (Erf 57688) .....	42829	274
<b>South African Reserve Bank/ Suid-Afrikaanse Reserwebank</b>			
602	Currency and Exchanges Act (9/1933), as amended: Notice and Order of Forfeiture: Evergrand Trading (Pty) Limited .....	42829	275
<b>Transport, Department of/ Vervoer, Departement van</b>			
603	Air Service Licensing Act (115/1990): Application for the Grant or Amendment of Domestic Air Service Licence ...	42829	276
604	International Air Service Act (60/1993): Grant/Amendment of International Air Service License .....	42829	277

#### BOARD NOTICES • RAADSKENNISGEWINGS

183	Dental Technicians Act (19/1979), as amended: Elections of members of the South African Dental Technicians Council .....	42829	278
-----	--	-------	-----



government  
printing

Department:  
Government Printing Works  
REPUBLIC OF SOUTH AFRICA

## HIGH ALERT: SCAM WARNING!!!

### TO ALL SUPPLIERS AND SERVICE PROVIDERS OF THE GOVERNMENT PRINTING WORKS

It has come to the attention of the *GOVERNMENT PRINTING WORKS* that there are certain unscrupulous companies and individuals who are defrauding unsuspecting businesses disguised as representatives of the *Government Printing Works (GPW)*.

The scam involves the fraudsters using the letterhead of *GPW* to send out fake tender bids to companies and requests to supply equipment and goods.

Although the contact person's name on the letter may be of an existing official, the contact details on the letter are not the same as the *Government Printing Works*. When searching on the Internet for the address of the company that has sent the fake tender document, the address does not exist.

The banking details are in a private name and not company name. Government will never ask you to deposit any funds for any business transaction. *GPW* has alerted the relevant law enforcement authorities to investigate this scam to protect legitimate businesses as well as the name of the organisation.

Example of e-mails these fraudsters are using:

[PROCUREMENT@GPW-GOV.ORG](mailto:PROCUREMENT@GPW-GOV.ORG)

Should you suspect that you are a victim of a scam, you must urgently contact the police and inform the *GPW*.

*GPW* has an official email with the domain as [@gpw.gov.za](mailto:@gpw.gov.za)

Government e-mails DO NOT have org in their e-mail addresses. All of these fraudsters also use the same or very similar telephone numbers. Although such number with an area code 012 looks like a landline, it is not fixed to any property.

*GPW* will never send you an e-mail asking you to supply equipment and goods without a purchase/order number. *GPW* does not procure goods for another level of Government. The organisation will not be liable for actions that result in companies or individuals being resultant victims of such a scam.

*Government Printing Works* gives businesses the opportunity to supply goods and services through RFQ / Tendering process. In order to be eligible to bid to provide goods and services, suppliers must be registered on the National Treasury's Central Supplier Database (CSD). To be registered, they must meet all current legislative requirements (e.g. have a valid tax clearance certificate and be in good standing with the South African Revenue Services - SARS).

The tender process is managed through the Supply Chain Management (SCM) system of the department. SCM is highly regulated to minimise the risk of fraud, and to meet objectives which include value for money, open and effective competition, equitability, accountability, fair dealing, transparency and an ethical approach. Relevant legislation, regulations, policies, guidelines and instructions can be found on the tender's website.

## Fake Tenders

National Treasury's CSD has launched the Government Order Scam campaign to combat fraudulent requests for quotes (RFQs). Such fraudulent requests have resulted in innocent companies losing money. We work hard at preventing and fighting fraud, but criminal activity is always a risk.

### How tender scams work

There are many types of tender scams. Here are some of the more frequent scenarios:

Fraudsters use what appears to be government department stationery with fictitious logos and contact details to send a fake RFQ to a company to invite it to urgently supply goods. Shortly after the company has submitted its quote, it receives notification that it has won the tender. The company delivers the goods to someone who poses as an official or at a fake site. The Department has no idea of this transaction made in its name. The company is then never paid and suffers a loss.

OR

Fraudsters use what appears to be government department stationery with fictitious logos and contact details to send a fake RFQ to Company A to invite it to urgently supply goods. Typically, the tender specification is so unique that only Company B (a fictitious company created by the fraudster) can supply the goods in question.

Shortly after Company A has submitted its quote it receives notification that it has won the tender. Company A orders the goods and pays a deposit to the fictitious Company B. Once Company B receives the money, it disappears. Company A's money is stolen in the process.

Protect yourself from being scammed

- If you are registered on the supplier databases and you receive a request to tender or quote that seems to be from a government department, contact the department to confirm that the request is legitimate. Do not use the contact details on the tender document as these might be fraudulent.
- Compare tender details with those that appear in the Tender Bulletin, available online at [www.gpwonline.co.za](http://www.gpwonline.co.za)
- Make sure you familiarise yourself with how government procures goods and services. Visit the tender website for more information on how to tender.
- If you are uncomfortable about the request received, consider visiting the government department and/or the place of delivery and/or the service provider from whom you will be sourcing the goods.
- In the unlikely event that you are asked for a deposit to make a bid, contact the SCM unit of the department in question to ask whether this is in fact correct.

Any incidents of corruption, fraud, theft and misuse of government property in the *Government Printing Works* can be reported to:

Supply Chain Management: Ms. Anna Marie Du Toit, Tel. (012) 748 6292.  
Email: [Annamarie.DuToit@gpw.gov.za](mailto:Annamarie.DuToit@gpw.gov.za)

Marketing and Stakeholder Relations: Ms Bonakele Mbhele, at Tel. (012) 748 6193.  
Email: [Bonakele.Mbhele@gpw.gov.za](mailto:Bonakele.Mbhele@gpw.gov.za)

Security Services: Mr Daniel Legoabe, at tel. (012) 748 6176.  
Email: [Daniel.Legoabe@gpw.gov.za](mailto:Daniel.Legoabe@gpw.gov.za)



# Closing times for **ORDINARY WEEKLY** **GOVERNMENT GAZETTE** **2019**

*The closing time is 15:00 sharp on the following days:*

- **27 December 2018**, Thursday for the issue of Friday **04 January 2019**
- **04 January**, Friday for the issue of Friday **11 January 2019**
- **11 January**, Friday for the issue of Friday **18 January 2019**
- **18 January**, Friday for the issue of Friday **25 January 2019**
- **25 January**, Friday for the issue of Friday **01 February 2019**
- **01 February**, Friday for the issue of Friday **08 February 2019**
- **08 February**, Friday for the issue of Friday **15 February 2019**
- **15 February**, Friday for the issue of Friday **22 February 2019**
- **22 February**, Friday for the issue of Friday **01 March 2019**
- **01 March**, Friday for the issue of Friday **08 March 2019**
- **08 March**, Friday for the issue of Friday **15 March 2019**
- **14 March**, Thursday for the issue of Friday **22 March 2019**
- **22 March**, Friday for the issue of Friday **29 March 2019**
- **29 March**, Friday for the issue of Friday **05 April 2019**
- **05 April**, Friday for the issue of Friday **12 April 2019**
- **11 April**, Thursday for the issue of Thursday **18 April 2019**
- **17 April**, Wednesday for the issue of Friday **26 April 2019**
- **25 April**, Thursday for the issue of Friday **03 May 2019**
- **03 May**, Friday for the issue of Friday **10 May 2019**
- **10 May**, Friday for the issue of Friday **17 May 2019**
- **17 May**, Friday for the issue of Friday **24 May 2019**
- **24 May**, Friday for the issue of Friday **31 May 2019**
- **31 May**, Friday for the issue of Friday **07 June 2019**
- **07 June**, Friday for the issue of Friday **14 June 2019**
- **13 June**, Thursday for the issue of Friday **21 June 2019**
- **21 June**, Friday for the issue of Friday **28 June 2019**
- **28 June**, Friday for the issue of Friday **05 July 2019**
- **05 July**, Friday for the issue of Friday **12 July 2019**
- **12 July**, Friday for the issue of Friday **19 July 2019**
- **19 July**, Friday for the issue of Friday **26 July 2019**
- **26 July**, Friday for the issue of Friday **02 August 2019**
- **01 August**, Thursday for the issue of Thursday **08 August 2019**
- **08 August**, Thursday for the issue of Friday **16 August 2019**
- **16 August**, Friday for the issue of Friday **23 August 2019**
- **23 August**, Friday for the issue of Friday **30 August 2019**
- **30 August**, Friday for the issue of Friday **06 September 2019**
- **06 September**, Friday for the issue of Friday **13 September 2019**
- **13 September**, Friday for the issue of Friday **20 September 2019**
- **19 September**, Thursday for the issue of Friday **27 September 2019**
- **27 September**, Friday for the issue of Friday **04 October 2019**
- **04 October**, Friday for the issue of Friday **11 October 2019**
- **11 October**, Friday for the issue of Friday **18 October 2019**
- **18 October**, Friday for the issue of Friday **25 October 2019**
- **25 October**, Friday for the issue of Friday **01 November 2019**
- **01 November**, Friday for the issue of Friday **08 November 2019**
- **08 November**, Friday for the issue of Friday **15 November 2019**
- **15 November**, Friday for the issue of Friday **22 November 2019**
- **22 November**, Friday for the issue of Friday **29 November 2019**
- **29 November**, Friday for the issue of Friday **06 December 2019**
- **06 December**, Friday for the issue of Friday **13 December 2019**
- **12 December**, Thursday for the issue of Friday **20 December 2019**
- **18 December**, Wednesday for the issue of Friday **27 December 2019**

# LIST OF TARIFF RATES FOR PUBLICATION OF NOTICES

**COMMENCEMENT: 1 APRIL 2018**

## NATIONAL AND PROVINCIAL

Notice sizes for National, Provincial & Tender gazettes 1/4, 2/4, 3/4, 4/4 per page. Notices submitted will be charged at R1008.80 per full page, pro-rated based on the above categories.

Pricing for National, Provincial - Variable Priced Notices		
Notice Type	Page Space	New Price (R)
Ordinary National, Provincial	1/4 - Quarter Page	252.20
Ordinary National, Provincial	2/4 - Half Page	504.40
Ordinary National, Provincial	3/4 - Three Quarter Page	756.60
Ordinary National, Provincial	4/4 - Full Page	1008.80

## EXTRA-ORDINARY

All Extra-ordinary National and Provincial gazette notices are non-standard notices and attract a variable price based on the number of pages submitted.

The pricing structure for National and Provincial notices which are submitted as **Extra ordinary submissions** will be charged at **R3026.32** per page.

## GOVERNMENT PRINTING WORKS - BUSINESS RULES

The **Government Printing Works (GPW)** has established rules for submitting notices in line with its electronic notice processing system, which requires the use of electronic *Adobe* Forms. Please ensure that you adhere to these guidelines when completing and submitting your notice submission.

### CLOSING TIMES FOR ACCEPTANCE OF NOTICES

1. The *Government Gazette* and *Government Tender Bulletin* are weekly publications that are published on Fridays and the closing time for the acceptance of notices is strictly applied according to the scheduled time for each gazette.
2. Please refer to the Submission Notice Deadline schedule in the table below. This schedule is also published online on the Government Printing works website [www.gpwonline.co.za](http://www.gpwonline.co.za)

All re-submissions will be subject to the standard cut-off times.

**All notices received after the closing time will be rejected.**

Government Gazette Type	Publication Frequency	Publication Date	Submission Deadline	Cancellations Deadline
National Gazette	Weekly	Friday	Friday 15h00 for next Friday	Tuesday, 15h00 - 3 working days prior to publication
Regulation Gazette	Weekly	Friday	Friday 15h00 for next Friday	Tuesday, 15h00 - 3 working days prior to publication
Petrol Price Gazette	Monthly	Tuesday before 1st Wednesday of the month	One day before publication	1 working day prior to publication
Road Carrier Permits	Weekly	Friday	Thursday 15h00 for next Friday	3 working days prior to publication
Unclaimed Monies (Justice, Labour or Lawyers)	January / September 2 per year	Last Friday	One week before publication	3 working days prior to publication
Parliament (Acts, White Paper, Green Paper)	As required	Any day of the week	None	3 working days prior to publication
Manuals	Bi- Monthly	2nd and last Thursday of the month	One week before publication	3 working days prior to publication
State of Budget (National Treasury)	Monthly	30th or last Friday of the month	One week before publication	3 working days prior to publication
<i>Extraordinary Gazettes</i>	As required	Any day of the week	<i>Before 10h00 on publication date</i>	<i>Before 10h00 on publication date</i>
Legal Gazettes A, B and C	Weekly	Friday	One week before publication	Tuesday, 15h00 - 3 working days prior to publication
Tender Bulletin	Weekly	Friday	Friday 15h00 for next Friday	Tuesday, 15h00 - 3 working days prior to publication
Gauteng	Weekly	Wednesday	Two weeks before publication	3 days <b>after</b> submission deadline
Eastern Cape	Weekly	Monday	One week before publication	3 working days prior to publication
Northern Cape	Weekly	Monday	One week before publication	3 working days prior to publication
North West	Weekly	Tuesday	One week before publication	3 working days prior to publication
KwaZulu-Natal	Weekly	Thursday	One week before publication	3 working days prior to publication
Limpopo	Weekly	Friday	One week before publication	3 working days prior to publication
Mpumalanga	Weekly	Friday	One week before publication	3 working days prior to publication

## GOVERNMENT PRINTING WORKS - BUSINESS RULES

Government Gazette Type	Publication Frequency	Publication Date	Submission Deadline	Cancellations Deadline
Gauteng Liquor License Gazette	Monthly	Wednesday before the First Friday of the month	Two weeks before publication	3 working days <b>after</b> submission deadline
Northern Cape Liquor License Gazette	Monthly	First Friday of the month	Two weeks before publication	3 working days <b>after</b> submission deadline
National Liquor License Gazette	Monthly	First Friday of the month	Two weeks before publication	3 working days <b>after</b> submission deadline
Mpumalanga Liquor License Gazette	Bi-Monthly	Second & Fourth Friday	One week before publication	3 working days prior to publication

### EXTRAORDINARY GAZETTES

3. *Extraordinary Gazettes* can have only one publication date. If multiple publications of an *Extraordinary Gazette* are required, a separate Z95/Z95Prov *Adobe* Forms for each publication date must be submitted.

### NOTICE SUBMISSION PROCESS

4. Download the latest *Adobe* form, for the relevant notice to be placed, from the **Government Printing Works** website [www.gpwonline.co.za](http://www.gpwonline.co.za).
5. The *Adobe* form needs to be completed electronically using *Adobe Acrobat / Acrobat Reader*. Only electronically completed *Adobe* forms will be accepted. No printed, handwritten and/or scanned *Adobe* forms will be accepted.
6. The completed electronic *Adobe* form has to be submitted via email to [submit.egazette@gpw.gov.za](mailto:submit.egazette@gpw.gov.za). The form needs to be submitted in its original electronic *Adobe* format to enable the system to extract the completed information from the form for placement in the publication.
7. Every notice submitted **must** be accompanied by an official **GPW** quotation. This must be obtained from the *eGazette* Contact Centre.
8. Each notice submission should be sent as a single email. The email **must** contain **all documentation relating to a particular notice submission**.
  - 8.1. Each of the following documents must be attached to the email as a separate attachment:
    - 8.1.1. An electronically completed *Adobe* form, specific to the type of notice that is to be placed.
      - 8.1.1.1. For National *Government Gazette* or *Provincial Gazette* notices, the notices must be accompanied by an electronic Z95 or Z95Prov *Adobe* form
      - 8.1.1.2. The notice content (body copy) **MUST** be a separate attachment.
    - 8.1.2. A copy of the official **Government Printing Works** quotation you received for your notice. (*Please see Quotation section below for further details*)
    - 8.1.3. A valid and legible Proof of Payment / Purchase Order: **Government Printing Works** account customer must include a copy of their Purchase Order. **Non-Government Printing Works** account customer needs to submit the proof of payment for the notice
    - 8.1.4. Where separate notice content is applicable (Z95, Z95 Prov and TForm 3, it should **also** be attached as a separate attachment. (*Please see the Copy Section below, for the specifications*).
    - 8.1.5. Any additional notice information if applicable.

**GOVERNMENT PRINTING WORKS - BUSINESS RULES**

9. The electronic *Adobe* form will be taken as the primary source for the notice information to be published. Instructions that are on the email body or covering letter that contradicts the notice form content will not be considered. The information submitted on the electronic *Adobe* form will be published as-is.
10. To avoid duplicated publication of the same notice and double billing, Please submit your notice **ONLY ONCE**.
11. Notices brought to **GPW** by “walk-in” customers on electronic media can only be submitted in *Adobe* electronic form format. All “walk-in” customers with notices that are not on electronic *Adobe* forms will be routed to the Contact Centre where they will be assisted to complete the forms in the required format.
12. Should a customer submit a bulk submission of hard copy notices delivered by a messenger on behalf of any organisation e.g. newspaper publisher, the messenger will be referred back to the sender as the submission does not adhere to the submission rules.

**QUOTATIONS**

13. Quotations are valid until the next tariff change.
  - 13.1. **Take note:** **GPW**'s annual tariff increase takes place on **1 April** therefore any quotations issued, accepted and submitted for publication up to **31 March** will keep the old tariff. For notices to be published from 1 April, a quotation must be obtained from **GPW** with the new tariffs. Where a tariff increase is implemented during the year, **GPW** endeavours to provide customers with 30 days' notice of such changes.
14. Each quotation has a unique number.
15. Form Content notices must be emailed to the *eGazette* Contact Centre for a quotation.
  - 15.1. The *Adobe* form supplied is uploaded by the Contact Centre Agent and the system automatically calculates the cost of your notice based on the layout/format of the content supplied.
  - 15.2. It is critical that these *Adobe* Forms are completed correctly and adhere to the guidelines as stipulated by **GPW**.
16. **APPLICABLE ONLY TO GPW ACCOUNT HOLDERS:**
  - 16.1. **GPW** Account Customers must provide a valid **GPW** account number to obtain a quotation.
  - 16.2. Accounts for **GPW** account customers **must** be active with sufficient credit to transact with **GPW** to submit notices.
    - 16.2.1. If you are unsure about or need to resolve the status of your account, please contact the **GPW** Finance Department prior to submitting your notices. (If the account status is not resolved prior to submission of your notice, the notice will be failed during the process).
17. **APPLICABLE ONLY TO CASH CUSTOMERS:**
  - 17.1. Cash customers doing **bulk payments** must use a **single email address** in order to use the **same proof of payment** for submitting multiple notices.
18. The responsibility lies with you, the customer, to ensure that the payment made for your notice(s) to be published is sufficient to cover the cost of the notice(s).
19. Each quotation will be associated with one proof of payment / purchase order / cash receipt.
  - 19.1. This means that **the quotation number can only be used once to make a payment.**

**GOVERNMENT PRINTING WORKS - BUSINESS RULES****COPY (SEPARATE NOTICE CONTENT DOCUMENT)**

20. Where the copy is part of a separate attachment document for Z95, Z95Prov and TForm03
- 20.1. Copy of notices must be supplied in a separate document and may not constitute part of any covering letter, purchase order, proof of payment or other attached documents.
- The content document should contain only one notice. (You may include the different translations of the same notice in the same document).
- 20.2. The notice should be set on an A4 page, with margins and fonts set as follows:
- Page size = A4 Portrait with page margins: Top = 40mm, LH/RH = 16mm, Bottom = 40mm;  
Use font size: Arial or Helvetica 10pt with 11pt line spacing;
- Page size = A4 Landscape with page margins: Top = 16mm, LH/RH = 40mm, Bottom = 16mm;  
Use font size: Arial or Helvetica 10pt with 11pt line spacing;

**CANCELLATIONS**

21. Cancellation of notice submissions are accepted by **GPW** according to the deadlines stated in the table above in point 2. Non-compliance to these deadlines will result in your request being failed. Please pay special attention to the different deadlines for each gazette. Please note that any notices cancelled after the cancellation deadline will be published and charged at full cost.
22. Requests for cancellation must be sent by the original sender of the notice and must be accompanied by the relevant notice reference number (N-) in the email body.

**AMENDMENTS TO NOTICES**

23. With effect from 01 October 2015, **GPW** will not longer accept amendments to notices. The cancellation process will need to be followed according to the deadline and a new notice submitted thereafter for the next available publication date.

**REJECTIONS**

24. All notices not meeting the submission rules will be rejected to the customer to be corrected and resubmitted. Assistance will be available through the Contact Centre should help be required when completing the forms. (012-748 6200 or email [info.egazette@gpw.gov.za](mailto:info.egazette@gpw.gov.za)). Reasons for rejections include the following:
- 24.1. Incorrectly completed forms and notices submitted in the wrong format, will be rejected.
- 24.2. Any notice submissions not on the correct *Adobe* electronic form, will be rejected.
- 24.3. Any notice submissions not accompanied by the proof of payment / purchase order will be rejected and the notice will not be processed.
- 24.4. Any submissions or re-submissions that miss the submission cut-off times will be rejected to the customer. The Notice needs to be re-submitted with a new publication date.



**GOVERNMENT PRINTING WORKS - BUSINESS RULES****APPROVAL OF NOTICES**

25. Any notices other than legal notices are subject to the approval of the Government Printer, who may refuse acceptance or further publication of any notice.
26. No amendments will be accepted in respect to separate notice content that was sent with a Z95 or Z95Prov notice submissions. The copy of notice in layout format (previously known as proof-out) is only provided where requested, for Advertiser to see the notice in final Gazette layout. Should they find that the information submitted was incorrect, they should request for a notice cancellation and resubmit the corrected notice, subject to standard submission deadlines. The cancellation is also subject to the stages in the publishing process, i.e. If cancellation is received when production (printing process) has commenced, then the notice cannot be cancelled.

**GOVERNMENT PRINTER INDEMNIFIED AGAINST LIABILITY**

27. The Government Printer will assume no liability in respect of—
  - 27.1. any delay in the publication of a notice or publication of such notice on any date other than that stipulated by the advertiser;
  - 27.2. erroneous classification of a notice, or the placement of such notice in any section or under any heading other than the section or heading stipulated by the advertiser;
  - 27.3. any editing, revision, omission, typographical errors or errors resulting from faint or indistinct copy.

**LIABILITY OF ADVERTISER**

28. Advertisers will be held liable for any compensation and costs arising from any action which may be instituted against the Government Printer in consequence of the publication of any notice.

**CUSTOMER INQUIRIES**

Many of our customers request immediate feedback/confirmation of notice placement in the gazette from our Contact Centre once they have submitted their notice – While **GPW** deems it one of their highest priorities and responsibilities to provide customers with this requested feedback and the best service at all times, we are only able to do so once we have started processing your notice submission.

**GPW** has a 2-working day turnaround time for processing notices received according to the business rules and deadline submissions.

Please keep this in mind when making inquiries about your notice submission at the Contact Centre.

29. Requests for information, quotations and inquiries must be sent to the Contact Centre **ONLY**.
30. Requests for Quotations (RFQs) should be received by the Contact Centre at least **2 working days** before the submission deadline for that specific publication.

## GOVERNMENT PRINTING WORKS - BUSINESS RULES

### PAYMENT OF COST

31. The Request for Quotation for placement of the notice should be sent to the Gazette Contact Centre as indicated above, prior to submission of notice for advertising.
32. Payment should then be made, or Purchase Order prepared based on the received quotation, prior to the submission of the notice for advertising as these documents i.e. proof of payment or Purchase order will be required as part of the notice submission, as indicated earlier.
33. Every proof of payment must have a valid **GPW** quotation number as a reference on the proof of payment document.
34. Where there is any doubt about the cost of publication of a notice, and in the case of copy, an enquiry, accompanied by the relevant copy, should be addressed to the Gazette Contact Centre, **Government Printing Works**, Private Bag X85, Pretoria, 0001 email: [info.egazette@gpw.gov.za](mailto:info.egazette@gpw.gov.za) before publication.
35. Overpayment resulting from miscalculation on the part of the advertiser of the cost of publication of a notice will not be refunded, unless the advertiser furnishes adequate reasons why such miscalculation occurred. In the event of underpayments, the difference will be recovered from the advertiser, and future notice(s) will not be published until such time as the full cost of such publication has been duly paid in cash or electronic funds transfer into the **Government Printing Works** banking account.
36. In the event of a notice being cancelled, a refund will be made only if no cost regarding the placing of the notice has been incurred by the **Government Printing Works**.
37. The **Government Printing Works** reserves the right to levy an additional charge in cases where notices, the cost of which has been calculated in accordance with the List of Fixed Tariff Rates, are subsequently found to be excessively lengthy or to contain overmuch or complicated tabulation.

### PROOF OF PUBLICATION

38. Copies of any of the *Government Gazette* or *Provincial Gazette* can be downloaded from the **Government Printing Works** website [www.gpwonline.co.za](http://www.gpwonline.co.za) free of charge, should a proof of publication be required.
39. Printed copies may be ordered from the Publications department at the ruling price. The **Government Printing Works** will assume no liability for any failure to post or for any delay in despatching of such *Government Gazette*(s)

## GOVERNMENT PRINTING WORKS CONTACT INFORMATION

**Physical Address:**
**Government Printing Works**

149 Bosman Street

Pretoria

**Postal Address:**

Private Bag X85

Pretoria

0001

**GPW Banking Details:**
**Bank:** ABSA Bosman Street

**Account No.:** 405 7114 016

**Branch Code:** 632-005

**For Gazette and Notice submissions:** Gazette Submissions:

**For queries and quotations, contact:** Gazette Contact Centre:

**E-mail:** [submit.egazette@gpw.gov.za](mailto:submit.egazette@gpw.gov.za)
**E-mail:** [info.egazette@gpw.gov.za](mailto:info.egazette@gpw.gov.za)
**Tel:** 012-748 6200

**Contact person for subscribers:** Mrs M. Toka:

**E-mail:** [subscriptions@gpw.gov.za](mailto:subscriptions@gpw.gov.za)
**Tel:** 012-748-6066 / 6060 / 6058

**Fax:** 012-323-9574

---

**GOVERNMENT NOTICES • GOEWERMENTSKENNISGEWINGS**

---

**DEPARTMENT OF BASIC EDUCATION**

NO. 1429

08 NOVEMBER 2019

**THE SOUTH AFRICAN SCHOOLS ACT, 1996 (ACT NO. 84 OF 1996)****IMPLEMENTAION OF THE ABRIDGED VERSION OF THE AMENDED SECTION FOUR OF THE CURRICULUM AND ASSESSMENT POLICY STATEMENT FOR GRADES R-12**

1. I, Angelina Matsie Motshekga, Minister of Basic Education, acting under *section 61(c) and (d) of the South African Schools Act, 1996 (Act. No. 84 of 1996)* and after consultation with the Council of Education Ministers, hereby determines the amendments to the following Policy Statement: Curriculum and Assessment Policy Statement Grades R – 12, a component of the National Curriculum Statement, Grades R-12 approved as National Policy and published in Government Gazette 34600, Notices 722 and 723 of 12 September 2011.

**AVAILABILITY OF THE DOCUMENT**

2. All abridged versions of the CAPS documents are available on the Departmental website: [www.education.gov.za](http://www.education.gov.za), under **Resources, Policies, Curriculum and Assessment Policies**.



**MRS AM MOTSHEKGA, MP  
MINISTER OF BASIC EDUCATION**

**DATE:**

## DEPARTMENT OF BASIC EDUCATION

NO. 1430


08 NOVEMBER 2019

**NATIONAL EDUCATION POLICY ACT, 1996 (ACT NO. 27 OF 1996)****IMPLEMENTAION OF THE ABRIDGED VERSION OF THE AMENDED SECTION FOUR OF THE CURRICULUM AND ASSESSMENT POLICY STATEMENT FOR GRADES R-12**

1. I, Angelina Matsie Motshekga, Minister of Basic Education, acting under *section 3(4)(1) of the National Education Policy Act, 1996 (Act No. 27 of 1996)*, and after consultation with the Council of Education Ministers, hereby determines the amendments to the following Policy Statement: Curriculum and Assessment Policy Statement Grades R – 12, a component of the National Curriculum Statement, Grades R-12 approved as National Policy and published in Government Gazette 34600, Notices 722 and 723 of 12 September 2011.

**AVAILABILITY OF THE DOCUMENT**

2. All abridged versions of the CAPS documents are available on the Departmental website: [www.education.gov.za](http://www.education.gov.za), under **Resources, Policies, Curriculum and Assessment Policies**.



**MRS AM MOTSHEKGA, MP**  
**MINISTER OF BASIC EDUCATION**  
**DATE:**

## DEPARTMENT OF DEFENCE AND MILITARY VETERANS

NO. 1431

08 NOVEMBER 2019

**Central Procurement Service Centre  
Notice of Relocation**

Kindly note that Central Procurement Service Centre will be permanently moving from:

Central Procurement Service Centre  
Cnr Stephanus Schoeman and Van Riebeeck Roads  
Thaba Tshwane  
0143

to new offices at the following address:

Eco-Origin Office Park  
Block E  
349 Witch-Hazel Avenue  
Eco-Park  
Centurion  
0157

with effect from 29 November 2019.

Enquiries: Lieutenant Colonel V.S. Peu, Contact: (012) 684 2006



(T.K. SIBENE)

**ACTING OFFICER COMMANDING CENTRAL PROCUREMENT SERVICE CENTRE: COL**

## LEGAL PRACTICE COUNCIL

NO. 1432

08 NOVEMBER 2019

**NATIONAL OFFICE**

Thornhill Office Park  
Building 20  
94 Bekker Road  
Vorna Valley, MIDRAND  
Tel: 010 001 8500

TO: ALL LEGAL PRACTITIONERS

**AMENDMENT TO RULE 54.7 OF THE RULES PUBLISHED UNDER THE AUTHORITY  
OF SECTIONS 95(1), 95(3) AND 109(2) OF THE LEGAL PRACTICE ACT, 28 OF 2014  
(AS AMENDED)**

The Legal Practice Council was established on 1 November 2018 in terms of the Legal Practice Act No 28 of 2014 and is the regulatory body of all legal practitioners in South Africa.

The Legal Practice Council, as approved by its Council meeting of 26 October 2019, hereby amends **Rule 54.7** by the addition of Rule **54.7.1.3**.

Signed at Pretoria this 31st Day of October 2019



**Ms Charity Nzuza**

**Executive Officer: Legal Practice Council**



**AMENDMENT OF RULE 54.7****Acceptable financial reporting framework**

- 54.7 For purposes of these rules:
- 54.7.1 acceptable financial reporting frameworks which are to be recognised and applied are:
- 54.7.1.1 "IFRS" being International Financial Reporting Standards as issued from time to time by the International Accounting Standards Board, or its successor body;
- 54.7.1.2 "IFRS for SMEs", being IFRS for Small and Medium Enterprises; or
- 54.7.1.3 any other acceptable financial reporting framework, recognized by the Council.
- 54.7.2 In determining what is meant by "acceptable financial reporting frameworks" regard shall be had, *inter alia*, to any rulings of the Council published to trust account practitioners with respect to specific additional disclosures required to be made in the financial statements or trust account Schedules.

## DEPARTMENT OF RURAL DEVELOPMENT AND LAND REFORM

NO. 1433

08 NOVEMBER 2019

**GENERAL NOTICE IN TERMS OF THE RESTITUTION OF LAND RIGHTS ACT,  
1994 (ACT NO.22 OF 1994)**

Notice is hereby given in terms of section 11 (1) of the Restitution of Land Rights Act, 1994 (Act No.22 of 1994 as amended) that a claim for restitution of land rights on:

REFERENCE : 6/2/3/D/51/797/1158/1

CLAIMANT : Mr. Mzuzima G. Mdekazi (On behalf of Lower Didimana Community)

PROPERTY DESCRIPTION	EXTENT OF LAND In Hectares	TITLE DEED
Farm Geluk no. 343	1373, 0265	T175/1983
Farm Lily Fontein no. 344	1595, 4936	T175/1983
Farm Thibet Park no. 346	1533,1923	T175/1983
Farm Magermans Hoek no.345	261,6820	T175/1983
Farm Beccles no.355	1300,2156	T175/1983
Farm Lily Vlei no.338	1069,8085	T175/1983
Farm Klein Bull Hoek no.341	739,1243	T175/1983
Farm Tafelberg no. 340	949,3901	T28372/77
Farm Tentergate no. 337	1619.7020	T175/1983
Farm Bulhoek no. 336	1409.3420	T21/1982
Spring Grove no.339	1399.5733	T552/1988
Farm Rocklands no. 334	1402,1409	T175/1983

All properties are situated in Whittlesea, Lukhanji Local Municipality, Chris Hani District Municipality, Eastern Cape Province.

DATE SUBMITTED : 23 December 1998

CURRENT OWNER : Department of Agriculture, Rural Development & Land Reform

Has been submitted to the Regional Land Claims Commissioner for the Eastern Cape and that the Commission on Restitution of Land Rights will investigate the claim in terms of the provisions of the Act in due course.

Any person who has an interest in the above-mentioned land is hereby invited to submit, within fourteen (14) days from the publication of this notice, any comments/information to:

**Office of the Regional Land Claims Commissioner : Eastern Cape**  
**Department of Rural Development and Land Reform**  
**PO Box 1375**  
**East London**  
**5200**  
**Tel : 043 700 6000**  
**Fax : 043 743 3687**



**Mr. L.H. Maphutha**  
**Regional Land Claims Commissioner**

## DEPARTMENT OF RURAL DEVELOPMENT AND LAND REFORM

NO. 1434

08 NOVEMBER 2019

**GENERAL NOTICE IN TERMS OF THE RESTITUTION OF LAND RIGHTS ACT,  
1994 (ACT NO.22 OF 1994)**

Notice is hereby given in terms of section 11 (1) of the Restitution of Land Rights Act, 1994 (Act No.22 of 1994 as amended) that a claim for restitution of land rights on:

REFERENCE : 6/2/2/D/983/0/0/21

CLAIMANT : Zamuxolo Samuel Betela (On behalf of Lower Chata Community)

PROPERTY DESCRIPTION : Lower Cata Dam No: 2381, Keiskammaheek, Amahalathi Local Municipality, Amathole District, in the Eastern Cape Province

EXTENT OF LAND : 141,3869 Hectares

TITLE DEED : N/A

CURRENT OWNER : Department of Agriculture Land Reform & Rural Development

DATE SUBMITTED : 10/12/1998

Has been submitted to the Regional Land Claims Commissioner for the Eastern Cape and that the Commission on Restitution of Land Rights will investigate the claim in terms of the provisions of the Act in due course.

Any person who has an interest in the above-mentioned land is hereby invited to submit, within fourteen (14) days from the publication of this notice, any comments/information to:

**Office of the Regional Land Claims Commissioner : Eastern Cape  
Department of Rural Development and Land Reform  
PO Box 1375  
East London  
5200  
Tel : 043 700 6000  
Fax : 043 743 3687**



**Mr. L.H. Maphutha  
Regional Land Claims Commissioner**

## DEPARTMENT OF RURAL DEVELOPMENT AND LAND REFORM

NO. 1435

08 NOVEMBER 2019

**GENERAL NOTICE IN TERMS OF THE RESTITUTION OF LAND RIGHTS ACT,  
1994 (ACT NO.22 OF 1994)**

Notice is hereby given in terms of section 11 (1) of the Restitution of Land Rights Act, 1994 (Act No.22 of 1994 as amended) that a claim for restitution of land rights on:

REFERENCE : 6/2/2/D/25/0/0/23

CLAIMANT : Selby Ludidi Ntlola  
(On behalf of Ntlola Community)

PROPERTY DESCRIPTION	EXTENT OF LAND	TITLE DEED	CURRENT OWNER
Remainder of Farm no. 240 Yenzella	582.7477 Hactares	T11115/1981	Department of Agriculture Land Reform & Rural Development
Portion 1 of Farm no. 240 Yenzella	132.4565 Hactares	TF13735/1984	Inungi Farms Pty Ltd
Portion 1 of Farm no. 239 Boschfontein	107.2616 Hactares	TF12484/1978	Department of Agriculture Land Reform & Rural Development
Portion 2 of Farm no. 239 Boschfontein	319.6377 Hactares	TF12484/1978	Department of Agriculture Land Reform & Rural Development
Remainder of Farm no. 239 Boschfontein	424.6311 Hectares	TF12484/1978	Department of Agriculture Land Reform & Rural Development

All properties are situated in the Registration District of Matatiele in Matatiele Local Municipality, Alfred Nzo District in the Eastern Cape Province.

DATE SUBMITTED : 12/09/1996

Has been submitted to the Regional Land Claims Commissioner for the Eastern Cape and that the Commission on Restitution of Land Rights will investigate the claim in terms of the provisions of the Act in due course.

Any person who has an interest in the above-mentioned land is hereby invited to submit, within fourteen (14) days from the publication of this notice, any comments/information to:

**Office of the Regional Land Claims Commissioner : Eastern Cape**  
**Department of Rural Development and Land Reform**  
**PO Box 1375**  
**East London**  
**5200**  
**Tel : 043 700 6000**  
**Fax : 043 743 3687**



**Mr. L.H. Maphutha**  
Regional Land Claims Commissioner

## DEPARTMENT OF RURAL DEVELOPMENT AND LAND REFORM

NO. 1436

08 NOVEMBER 2019

WITHDRAWAL GAZETTE NO: 28427 DATED 3 FEBRUARY 2006 PER NOTICE NO134 OF 2006 IN TERMS OF SECTION 11(4) OF RESTITUTION OF LAND RIGHTS ACT, 1994 (ACT 22 OF 1994)

WITHDRAWAL NOTICE IN TERMS OF SECTION 11A(4) OF THE RESTITUTION OF LAND RIGHTS ACT 1994 [ACTS 22 OF 1994] AS AMENDED

WITHDRAWAL OF MR MAGUMENI ENOCK ZULU, ID NO. 3404045178085 ON REMAINING EXTENT (PORTION ZERO) OF THE FARM GROBERSRECHT 175 IS, AMENDING OF THE REFERENCE NUMBER FOR MR NHLANGANISO ZACHARIA THOMO, ID NO. 5007265474808 (REFERENCE NUMBER 11865 IS INCORRECT AND 2079 AND 1202 ARE THE CORRECT REFERENCE NUMBERS), WITHDRAWAL OF PORTIONS, THE REMAINING EXTENT OF PORTION 1, PORTION 2, PORTION 4, PORTION 5, PORTION 6, PORTION 7, PORTION 8 AND GAZETTE MR MAGUMENI ENOCK ZULU, ID NO. 3404045178085 REFERENCE 11865 ONLY ON PORTION 3 OF THE FARM GROBERSRECHT 175 IS ON NOTICE NO 134 OF 2006 IN THE GOVERNMENT GAZETTE NO: 28427 DATED 03 FEBRUARY 2006 IN TERMS OF SECTION 11(3) OF RESTITUTION OF LAND RIGHTS ACTS, 1994 (ACT 22 OF 1994)

Name of the farm	Name of claimant	Identity number	Reference numbers
• Grobersrecht 175 IS (The Remaining Extent of the farm.)	• Mr Nhlanganiso Zacharia Thomo	• 5007265474808	• 2079 and 1202
• Grobersrecht 175 IS (portion 3)	• Mr Magumeni Enock Zulu	• 3404045178085	• 11865

## CURRENT PARTICULARS OF THE PROPERTIES GROBERSRECHT 175 IS

Description of property	Owner of Property	Title Deed Number	Extent of Property	Bonds	Bond Holder	Other Endorsements
The Remaining Extent of the farm Grobersrecht 175 IS	De Waal Jacobus Johannes [3001175028005] De Waal Cornelia Johanna Susanna [3305120018007]	T80237/1991	468.0943ha	None	None	K1752/19758 in favour of Steele Hendrina Christina Alida  K4128/1990 RM
Portion 3	H J Pieterse Vlakfontein Tweehonderd PTY LTD [197300833707]	T21788/1999	642.3990 ha	B33957/2001	Smalberger Annie Antoinette	None

WITHDRAWAL OF MR MAGUMENI ENOCK ZULU, ID NO. 3404045178085 ON REMAINING EXTENT (PORTION ZERO) OF THE FARM GROBERSRECHT 175 IS, AMENDING OF THE REFERENCE NUMBER FOR MR NHLANGANISO ZACHARIA THOMO, ID NO. 5007265474808 (REFERENCE NUMBER 11865 IS INCORRECT AND 2079 AND 1202 ARE THE CORRECT REFERENCE NUMBERS), WITHDRAWAL OF PORTIONS, THE REMAINING EXTENT OF PORTION 1, PORTION 2, PORTION 4, PORTION 5, PORTION 6, PORTION 7, PORTION 8 AND GAZETTE MR MAGUMENI ENOCK ZULU, ID NO. 3404045178085 REFERENCE 11865 ONLY ON PORTION 3 OF THE FARM GROBERSRECHT 175 IS ON NOTICE NO 134 OF 2006 IN THE GOVERNMENT GAZETTE NO: 28427 DATED 03 FEBRUARY 2006 IN TERMS OF SECTION 11(3) OF RESTITUTION OF LAND RIGHTS ACTS, 1994 (ACT 22 OF 1994)

The Regional Land Claims Commissioner, Mpumalanga Province will investigate all the claims in terms of the provisions of the Act, any party interested in the above mentioned property is hereby invited to submit within 30 [Thirty days] from the date of publication of this notice to submit any comments, or further information to:

Commissioner for Restitution of Land Rights  
Private Bag X11330  
Nelspruit  
1200

CHECKED BY: MRS RENALL SINGH  
RESTITUTION ADVISOR  
DATE: 07/10/2019.

MR L H MAPHUTHA  
THE REGIONAL LAND CLAIMS COMMISSIONER  
MPUMALANGA PROVINCE  
DATE: 2019/10/24



## DEPARTMENT OF RURAL DEVELOPMENT AND LAND REFORM

NO. 1437

08 NOVEMBER 2019

## AMENDING GOVERNMENT NOTICE NO: 1031 OF 2014 IN THE GOVERNMENT GAZETTE NO: 38215 DATED 21 NOVEMBER 2014

Notice is hereby given in terms of Section 11A [4] of the Restitution of the Land Rights Act 1994 [Act 22 of 1994] as amended, that the Commissioner for Restitution of Land Rights is amending the said Gazette Notice to correct the following. On the draft gazette, only (3) Portions were published, portion 16, 17 and 18 of the farm Watervalshoek 350 IR, Portion 1 and 46 of the farm were omitted and the extent affected by the land was not specified. Therefore, this amendment seeks to rectify that.

## WATERVALSHOEK 350 IR

Description of property	Owner of Property	Title Deed Number	Extent of Property	Bonds	Bond Holder	Other Endorsements
The Remaining Extent of Portion 1	Qalabotjha Balimi Communal Prop Assoc [2003/0552]	T37396/2006	428.2660 ha	None	None	K1395/1979 RM in favour of Erasmus petrus Johannes Ernst K141/1975 RM K2500/1983 PC K3428/1980RM K4481/1989RM K1320/1990RM
Portion 16	National Government of the Republic of SA	T7413/2011	246.8511 ha	None	None	K1321/1990S K1965/1975PC in favour of Juniper Ventures Ltd K2935/1996S K2962/1986RM K2963/1986S K3061/1979PC

Portion 17	National Government of the Republic of SA	T7413/2011	246 8497 ha	None	None	K3118/1996RM in favour of Gencor Ltd K3299/1997RM in favour of Evander Gold Mines Ltd *K3846/1998S K4218/1999RM K592/1978PC K651/1975RM in favour of Taybard Holding Ltd K847/1956S K862/1984PC VA1439/1997 if favour of T32272/1975 K1320/1990RM K1321/1990S K2935/1996S K2964/1986RM K2965/1986S K3118/1996RM in favour of Gencor Ltd K3299/1997RM in favour of Evander Gold
------------	---	------------	-------------	------	------	---

<p>Mines Ltd *K3846/1998S K4218/1999RM K651/1975RM in favour of Taybard Holding Ltd K847/1956S K863/1984PC</p>					<p>National Government of the Republic of SA</p>	<p>Portion 18</p>
<p>K1321/1990RM K1321/1990S K1446/1985RM K1447/1985S K1632/1990RM K2935/1996S K3105/1982PC K3123/1996RM in favour of Gencor Ltd K3346/1992RM in favour of Booted Eagle Holdings Ltd *K3846/1998S K4813/1997RM in</p>	<p>None</p>	<p>None</p>	<p>246.8497 ha</p>	<p>T7413/2011</p>		

Portion 46	Qalabotjha Balimi Communal Prop Assoc [2003/0552]	T37396/2006	215.9146 ha	None	None	favour of Evander Gold Mines Ltd  K651/1975RM in favour of Taybard Holding Ltd
------------	---	-------------	-------------	------	------	---

TOTAL HECTARES OF THE FARM IS 1384.7311  
TOTAL HECTARES FOR MABHENA FAMILY IS 75.787

The Regional Land Claims Commissioner, Mpumalanga Province will investigate all the claims in terms of the provisions of the Act, any party interested in the above mentioned property is hereby invited to submit within 30 [thirty days] from the date of publication of this notice to submit any comments, or further information to:

**Commissioner for Restitution of Land Rights**

Private Bag X11330  
Nelspruit  
1200

CHECKED BY: MRS RENALL SINGH  
ACTING DEPUTY DIRECTOR LEGAL  
DATE: 2019/11/08

MR L H MAPHUTHA  
THE REGIONAL LAND CLAIMS COMMISSIONER  
MPUMALANGA PROVINCE  
DATE: 2019/10/28

## DEPARTMENT OF RURAL DEVELOPMENT AND LAND REFORM

NO. 1438

08 NOVEMBER 2019

## GENERAL NOTICE IN TERMS OF RESTITUTION OF LAND RIGHTS ACT, 1994 [ACT 22 OF 1994] AS AMENDED

Notice is hereby given in terms of Section 11(1) of the Restitution of the Land Rights Act 1994 [Act 22 of 1994] as amended, that a land claim for Restitution of Land Rights has been lodged on the following property mentioned hereunder situated under Mkhondo Local Municipality, Gert Sibande District, Mpumalanga Province. KRP 1647

Name of Claimant	Identity Number
Ms. Annie Mpongose (On behalf of Mpongose Family)	300816 0379 087
Ms. Sonto Norah Motha (On behalf of Motha Family)	640625 0473 082
Ms. Deluwe Idah Malinga (On behalf of Malinga Family)	371109 0227 082

## WATERVAL DRIFFT 438 IT


Description of property	Owner of Property	Title Deed Number	Extent of Property	Bonds	Bond Holder	Other Endorsements
Remaining Extent of Portion 1	Sappi Manufacturing PTY LTD [195100318007] Leroko Prop CO Pty Ltd [200503829507]	T58466/1999  T7193/2009	210,4624 ha  (affected extent is 18,78 ha)	B4949/2009  B4950/2009	Sappi Ltd  Sappi Manufacturing Pty Ltd	None
Portion 7	Hielo Trust [307996]	T5906/2000	382,0518 ha (affected extent is 18,19 ha)	None	None	None


**TAFELKOPPIES 497 IT**

Description of property	Owner of Property	Title Deed Number	Extent of Property	Bonds	Bond Holder	Other Endorsements
Remaining Extent of the Farm 497 IT	Tafelkoppies Ontwikkelings Pty Ltd [70/01382]	T1496/1973	310.0571 ha (affected extent is 38.1872 ha)	None	None	L-3225/1991 AT-910305 in favour of T1496/73  K2485/1986 L

The Regional Land Claims Commissioner, Mpumalanga Province will investigate all the claims in terms of the provisions of the Act, any party interested in the above mentioned property is hereby invited to submit within 30 [thirty days] from the date of publication of this notice to submit any comments, or further information to:

**Commissioner for Restitution of Land Rights**  
**Private Bag X11330**  
**Nelspruit**  
**1200**

  
 CHECKED BY: RENAL L. SINGH  
 ACTING DEPUTY DIRECTOR LEGAL  
 DATE: 20/10/19

  
 MR L H MAPHUTHA  
 THE REGIONAL LAND CLAIMS COMMISSIONER  
 MPUMALANGA PROVINCE  
 DATE: 20/10/19



DEPARTMENT OF RURAL DEVELOPMENT AND LAND REFORM

NO. 1439

08 NOVEMBER 2019

AMENDING GOVERNMENT NOTICE NO: 1039 OF 2018 IN THE GOVERNMENT GAZETTE NO: 41955 DATED 05 OCTOBER 2018

Notice is hereby given in terms of Section 11A [4] of the Restitution of the Land Rights Act 1994 [Act 22 of 1994] as amended, that the Commissioner for Restitution of Land Rights is amending the said Gazette Notice to only reflect the correct affected extent. It was realized after inspection in loco that the correct affected extent is 17,1268 hectares, however in the said Gazette Notice the whole portion measuring 123,1929 hectares was gazetted. Therefore, this amendment seeks to rectify that.

WACHTEENBEEJESKOP 508 IT

Description of property	Owner of Property	Title Deed Number	Extent of Property	Bonds	Bond Holder	Other Endorsements
Portion 8	<ul style="list-style-type: none"> <li>• Brian Deon Windt [5703295053080]</li> <li>• Black William Ferdinand</li> <li>• Black Johanna Hendrina</li> </ul>	<ul style="list-style-type: none"> <li>• T37474/1993</li> </ul>	123.1929 ha  Manana (Affected is 17.1269 hectares)	<ul style="list-style-type: none"> <li>• B38341/1993</li> <li>• B78157/2003</li> </ul>	First National Bank First National Bank	None

Notice is hereby given in terms of **Section 11A [4] of the Restitution of the Land Rights Act 1994 [Act 22 of 1994] as amended**, that the **Commissioner for Restitution of Land Rights** is amending the said Gazette Notice to only reflect the correct affected extent. It was realized after inspection in loco that the correct affected extent is 17.1268 hectares, however in the said Gazette Notice the whole portion measuring 123.1929 hectares was gazetted. Therefore, this amendment seeks to rectify that.

The Regional Land Claims Commissioner, Mpumalanga Province will investigate all the claims in terms of the provisions of the Act, any party interested in the above mentioned property is hereby invited to submit within **30 [Thirty days]** from the date of publication of this notice to submit any comments, or further information to:

**Commissioner for Restitution of Land Rights**

Private Bag X11330

Nelspruit

1200

Or 30 Samora Machel Drive

Nelspruit

1200

Tel No: 013 756 6000

Fax No: 013 752 3859

CHECKED BY: MRS RENALL SINGH  
RESTITUTION ADVISOR

DATE: 27/10/2019.



MR L H MAPHUTHA  
THE REGIONAL LAND CLAIMS COMMISSIONER  
MPUMALANGA PROVINCE

DATE: 2019/10/28

## DEPARTMENT OF RURAL DEVELOPMENT AND LAND REFORM

NO. 1440

08 NOVEMBER 2019

## GENERAL NOTICE IN TERMS OF RESTITUTION OF LAND RIGHTS ACT, 1994 [ACT 22 OF 1994] AS AMENDED

Notice is hereby given in terms of Section 11(1) of the Restitution of the Land Rights Act 1994 [Act 22 of 1994] as amended, that a land claim for Restitution of Land Rights has been lodged on the following property mentioned hereunder situated under Albert Luthuli Local Municipality, Gert Sibande District, Mpumalanga Province.

NOTICE NO ..... OF 2019

## GENERAL NOTICE IN TERMS OF RESTITUTION OF LAND RIGHTS ACT, 1994 [ACT 22 OF 1994] AS AMENDED

Notice is hereby given in terms of Section 11(1) of the Restitution of the Land Rights Act 1994 [Act 22 of 1994] as amended, that a land claim for Restitution of Land Rights has been lodged on the following property mentioned hereunder situated under Albert Luthuli Local Municipality, Gert Sibande District, Mpumalanga Province.

Name of Claimant	Identity Number	KRP
Mr. Mamuwa Elmon Mahlangu (On behalf of Mahlangu Family)	380704 5160 087	1374
Mr. Msongelwa Johannes Mahlangu (On behalf of Mahlangu Family)	490316 5213 08 4	1395

## Witkloof 408 JT

Description of property	Owner of Property	Title Deed Number	Extent of Property	Bonds	Bond Holder	Other Endorsements
Remaining Extent of Portion 3	Omnia Group Pty Ltd [200601399607]	T4440/2009	330.3123 ha (affected extent is 27.2245 ha)	None	None	K5819/1991 RM in favour of Highveld Exploration PTY CL-EAST VAAL DC

**GENERAL NOTICE IN TERMS OF RESTITUTION OF LAND RIGHTS ACT, 1994 [ACT 22 OF 1994] AS AMENDED**

Notice is hereby given in terms of **Section 11(1)** of the **Restitution of the Land Rights Act 1994 [Act 22 of 1994]** as amended, that a land claim for **Restitution of Land Rights** has been lodged on the following property mentioned hereunder situated under **Albert Luthuli Local Municipality, Gert Sibande District, Mpumalanga Province**.

The Regional Land Claims Commissioner, Mpumalanga Province will investigate all the claims in terms of the provisions of the Act, any party interested in the above mentioned property is hereby invited to submit within **30 [thirty days]** from the date of publication of this notice to submit any comments, or further information to:

**Commissioner for Restitution of Land Rights**  
**Private Bag X11330**  
**Nelspruit**  
**1200**



**CHECKED BY: RENALL SINGH**  
**ACTING DEPUTY DIRECTOR LEGAL**  
**OFFICE OF THE REGIONAL LAND CLAIMS COMMISSIONER**  
**MPUMALANGA PROVINCE**  
**DATE: 23/11/19**



**MR L H MAPHUTHA**  
**THE REGIONAL LAND CLAIMS COMMISSIONER**  
**COMMISSION ON RESTITUTION OF LAND RIGHTS, SA**  
**DATE: 20/11/19**

## DEPARTMENT OF RURAL DEVELOPMENT AND LAND REFORM

NO. 1441

08 NOVEMBER 2019

## GENERAL NOTICE IN TERMS OF RESTITUTION OF LAND RIGHTS ACT, 1994 [ACT 22 OF 1994] AS AMENDED

Notice is hereby given in terms of Section 11(1) of the Restitution of the Land Rights Act 1994 [Act 22 of 1994] as amended, that a land claim for **Restitution of Land Rights** has been lodged by **Mr Meijo Samuel Mathebula ID. NO. 2601155171088** on behalf of **Mathebula** family on the property mentioned hereunder situated in **Steve Tshwete Local Municipality, Nkangala District in the Mpumalanga Province. KRP 6442**

CURRENT PARTICULARS OF THE PROPERTY  
HAASFONTEIN 28 IS

Description of property	Owner of Property	Title Deed Number	Extent of Property	Bonds	Bond Holder	Other Endorsements
The remaining extent of Portion 4	Anglo Operations Pty Ltd (192100673007)	T151648/1999	37.7454 ha	None	None	<ul style="list-style-type: none"> <li>• K2887/1986S</li> <li>• K3740/1992RM</li> <li>• K735/1969S</li> </ul>

The Regional Land Claims Commissioner, Mpumalanga Province will investigate all the claims in terms of the provisions of the Act, any party interested in the above mentioned property is hereby invited to submit within **30 [thirty days]** from the date of publication of this notice to submit any comments, or further information to:

**Commissioner for Restitution of Land Rights**

Private Bag X7201

Witbank

1035

Or High- Tech House


23 Botha Avenue


Witbank

1035

TEL NO: 013 – 655 1000

FAX NO: 013 – 690 3438

  
**CHECKED BY: RENALL SINGH**  
**RESTITUTION ADVISOR**  
**DATE: 5/11/2019**

  
**MR. L.H. MAPHUTHA**  
**REGIONAL LAND CLAIMS COMMISSIONER**  
**MPUMALANGA PROVINCE**  
**DATE: 20/11/2019**



## DEPARTMENT OF RURAL DEVELOPMENT AND LAND REFORM

NO. 1442

08 NOVEMBER 2019

## GENERAL NOTICE IN TERMS OF RESTITUTION OF LAND RIGHTS ACT, 1994 [ACT 22 OF 1994] AS AMENDED

Notice is hereby given in terms of Section 11(1) of the Restitution of the Land Rights Act 1994 [Act 22 of 1994] as amended, that a land claim for Restitution of Land Rights has been lodged by Mr. Mbanjwa Janjje Mahlangu [ID No. 240824 5183 085] on behalf of Mahlangu Family on the property mentioned hereunder situated in Victor Khanye Local Municipality in Nkangala District in the Mpumalanga Province: [KRP: 2452 & 9096]

CURRENT PARTICULARS OF THE PROPERTY  
BOSCHPOORT 211 IR

Description of property	Owner of Property	Title Deed Number	Extent of Property	Bonds	Bond Holder	Other Endorsements
The Remaining Extent of Portion 5	Truter Boerdery Trust [2469/1994]	T9689/2012	266.5941 ha	BC44249/1987 B5903/2012	K723/1954RM-CANCEL Land & Agricultural Bank of South Africa	<ul style="list-style-type: none"> <li>• I-8614/1987C-K203/51RM</li> <li>• I-8615/1987CK546/49RM</li> <li>• I-8616/1987C-K546/52RM</li> <li>• K1405/2000RM In favour of Boschpoort Minerale CC</li> <li>• K2686/1987PC in favour of Van Der Merwe Erasmus Albertus</li> <li>• K2869/1998S</li> <li>• K546/1949RM</li> <li>• K6/2012S</li> </ul>
The Remaining Extent of Portion 9	Truter Boerdery Trust [2469/1994]	T9689/2012	213.4112 ha	BC44249/1987 B5903/2012	K723/1954RM-CANCEL Land & Agricultural Bank of South Africa	<ul style="list-style-type: none"> <li>• K1405/2000RM In favour of Boschpoort Minerale CC</li> <li>• K2685/1987PC in favour of Van Der Merwe Erasmus Albertus</li> </ul>
			The affected Land Claimed is 48.2091 hectares			

The Regional Land Claims Commissioner, Mpumalanga Province will investigate all the claims in terms of the provisions of the Act, any party interested in the above mentioned property is hereby invited to submit within thirty (30 days) from the date of publication of this notice to submit any comments, or further information to:

**GENERAL NOTICE IN TERMS OF RESTITUTION OF LAND RIGHTS ACT, 1994 [ACT 22 OF 1994] AS AMENDED**

Notice is hereby given in terms of Section 11(1) of the Restitution of the Land Rights Act 1994 [Act 22 of 1994] as amended, that a land claim for Restitution of Land Rights has been lodged by Mr. Mbanjwa Jantjie Mahlangu [ID No. 240824 5183 085] on behalf of Mahlangu Family on the property mentioned hereunder situated in Victor Khanye Local Municipality in Nkangala District in the Mpumalanga Province: [KRP: 2452 & 9096]

Commissioner for Restitution of Land Rights  
Private Bag X7201  
Withbank  
1035

Or Shop No. E 8  
Saveways Crescent Centre  
Cnr OR Thambo and Mandela Street  
Withbank  
1035

TEL NO: 013 655 1000  
FAX NO: 013 690 2438

CHECKED BY: MRS RENALL SINGH  
RESTITUTION ADVISOR  
DATE: 08/09/2019

MR. L. H. MAPHUTHA  
COMMISSIONER FOR RESTITUTION OF LAND RIGHTS

DATE: 20/09/09

## DEPARTMENT OF RURAL DEVELOPMENT AND LAND REFORM

NO. 1443

08 NOVEMBER 2019

AMENDING GOVERNMENT NOTICE NO: 1415 OF 2018 IN THE GOVERNMENT GAZETTE NO: 42127 DATED 21 DECEMBER 2018  
 AMENDING NOTICE INTERMS OF SECTION 11A {4} OF THE RESTITUTION OF LAND RIGHTS ACT 1994 [ACT 22 OF 1994] AS  
 AMENDED.

Notice is hereby given in terms of Section 11A [4] of the Restitution of the Land Rights Act 1994 [Act 22 of 1994] as amended, that the Commissioner for Restitution of Land Rights is amending the said Gazette Notice to reflect only under mentioned claimant and to reduce the number of hectares were erroneously included from the above mentioned Gazette Notice, hereunder situated in Emalahleni Local Municipality under Nkangala District in the Mpumalanga Province.

Name of Claimant	ID No	Portion	KRP
Amos Mabena	541210 5688 08 1	2	9127

CURRENT PARTICULARS OF THE PROPERTY  
 ROODEPOORT 259 JS

Description of property	Owner of Property	Title Deed Number	Extent of Property	Bonds	Bond Holder	Other Endorsements
The Remaining Extent of Portion 02	Oosthuizen Cornelius Andries	T3497/2013	150.0472 ha	B1671/2014	Land & landbou Ontwikkelings van Suid Afrika	None
	Oosthuizen Annelien	T 3497/2013	( The affected claimed land is 96.0336 ha)			

AMENDING GOVERNMENT NOTICE NO: 1415 OF 2018 IN THE GOVERNMENT GAZETTE NO: 42127 DATED 21 DECEMBER 2018  
 AMENDMENT NOTICE INTERMS OF SECTION 11A {4} OF THE RESTITUTION OF LAND RIGHTS ACT 1994 [ACT 22 OF 1994] AS  
 AMENDED.

Notice is hereby given in terms of Section 11A [4] of the Restitution of the Land Rights Act 1994 [Act 22 of 1994] as amended, that the Commissioner for Restitution of Land Rights is amending the said Gazette Notice to reflect only under mentioned claimant and to reduce the number of hectares were erroneously included from the above mentioned Gazette Notice, hereunder situated in Emalahleni Local Municipality under Nkangala District in the Mpumalanga Province. AMOS MABENA (KRP: 9127)

The Regional Land and Claims Commissioner, Mpumalanga Province will investigate all the claims in terms of the provisions of the Act, any party interested in the above mentioned property is hereby invited to submit within 30 [thirty days] from the date of publication of this notice to submit any comments, or further information to:

Shop No. E 8  
 Saveways Crescent Centre  
 Car OR Thambo and Mandela Street  
 Witbank  
 1035

TEL NO: 013 655 1000  
 FAX NO: 013 690 2438

CHECKED BY: MRS RENALL SINGH  
 ACTING D. DE GAL  
 DATE: 15/10/2019

MR. J. H. MAPHUTHA  
 COMMISSIONER FOR RESTITUTION OF LAND RIGHTS

DATE: 2019/10/17

## DEPARTMENT OF RURAL DEVELOPMENT AND LAND REFORM

NO. 1444

08 NOVEMBER 2019

## GENERAL NOTICE IN TERMS OF RESTITUTION OF LAND RIGHTS ACT, 1994 [ACT 22 OF 1994] AS AMENDED

Notice is hereby given in terms of Section 11(1) of the Restitution of the Land Rights Act 1994 [Act 22 of 1994] as amended, that a Land claim for Restitution of Land Rights has been lodged by Mr. Jabulane Wellem Masilela ID no: 420503 555 8080 on behalf of Masilela family on the property mentioned hereunder situated in Emalahleni Local Municipality, Nkangala District in Mpumalanga Province: KRP: 5191

## CURRENT PARTICULARS OF THE PROPERTY

WINNAARSPOORT 350 JT

Description of property	Owner of Property	Title Deed Number	Extent of Property	Bonds	Bond Holder	Other Endorsements
Portion 21	Marble Gold 94 Pty Ltd [200401691607]	T77552/2005	128.5777 ha	B85983/2005	Absa Bank Ltd	I-2539/2006lg

The Regional Land Claims Commissioner, Mpumalanga Province will investigate all the claims in terms of the provisions of the Act, any party interested in the above mentioned property is hereby invited to submit within thirty [30 days] from the date of publication of this notice to submit any comments, or further information to:


Commissioner for Restitution of Land Rights  
Private Bag X7201  
Witbank  
1035


or Shop No. E 8  
Saveways Crescent Centre  
Car OR Thambo and Mandela Street  
Witbank  
1035

TEL NO: 013 655 1000  
FAX NO: 013 690 2438

**GENERAL NOTICE IN TERMS OF RESTITUTION OF LAND RIGHTS ACT, 1994 [ACT 22 OF 1994] AS AMENDED**

Notice is hereby given in terms of Section 11(1) of the Restitution of the Land Rights Act 1994 [Act 22 of 1994] as amended, that a Land claim for Restitution of Land Rights has been lodged by Mr. Jabulane Wellem Masilela ID no: 420503 555 8080 on behalf of Masilela family on the property mentioned hereunder situated in Emalahleni Local Municipality, Nkangala District in Mpumalanga Province: KRP: 5191

  
 CHECKED BY: BENALL SINGH  
 RESTITUTION ADVISOR  
 DATE: 20/11/2019

  
 MR. L.H. MAPHUTHA  
 REGIONAL LAND CLAIMS COMMISSIONER  
 MPUMALANGA PROVINCE  
 DATE: 20/11/2019

7

## DEPARTMENT OF RURAL DEVELOPMENT AND LAND REFORM

NO. 1445

08 NOVEMBER 2019

## GENERAL NOTICE IN TERMS OF RESTITUTION OF LAND RIGHTS ACT, 1994 [ACT 22 OF 1994] AS AMENDED

Notice is hereby given in terms of Section 11(1) of the Restitution of the Land Rights Act 1994 [Act 22 of 1994] as amended, that a land claim for Restitution of Land Rights has been lodged by Mr. Samson Jabulani Sibiya [ID No. 741027 5257 081] on behalf of Sibiya Family on the property mentioned hereunder situated in Albert Luthuli Local Municipality, Gert Sibande District in the Mpumalanga Province: [KRP: 11216]

CURRENT PARTICULARS OF THE PROPERTY  
DRENTHE 402 JT

Description of property	Owner of Property	Title Deed Number	Extent of Property	Bonds	Bond Holder	Other Endorsements
The Remaining Extent of Portion 1	Potgieter Hendrik Sebastian Kriek [4607055030082]	T134011/1997	464.0827 ha	None	None	<ul style="list-style-type: none"> <li>K2846/1984S</li> <li>VAS26/2012 In favour of Potgieter Hendrik Sebastian Kriek</li> </ul>
Portion 2	Potgieter Johanna Susama [4804260025086]	T134011/1997				
	C J Steenkamp Boerdery Belange Pty Ltd [80/04820]	T18809/1981	1285.8258 ha	None	None	None

The Regional Land Claims Commissioner, Mpumalanga Province will investigate all the claims in terms of the provisions of the Act, any party interested in the above mentioned property is hereby invited to submit within 30 [thirty days] from the date of publication of this notice to submit any comments, or further information to:

30 Samora Machel Drive  
Restitution House  
Nelspruit  
1200  
TEL NO: 011 756 6000

  
CHEESEDY MRS R SINGH  
ACTING DEPUTY DIRECTOR LEGAL  
DATE: 08/10/2019

  
MR. L. H. MAPHUTHA  
COMMISSIONER FOR RESTITUTION OF LAND RIGHTS  
DATE: 20/10/19



## DEPARTMENT OF RURAL DEVELOPMENT AND LAND REFORM

NO. 1446

08 NOVEMBER 2019

**GENERAL NOTICE IN TERMS OF RESTITUTION OF LAND RIGHTS ACT, 1994 [ACT 22 OF 1994] AS AMENDED**  
 Notice is hereby given in terms of Section 11(1) of the Restitution of the Land Rights Act 1994 [Act 22 of 1994] as amended, that a land claim for Restitution of Land Rights has been lodged by Mr Fanyana Samson Vilane ID No. 470321 5171 088 on behalf of the Vilane Family on the following properties mentioned hereunder situated under Albert Luthuli Local Municipality, Gert Sibande Municipality, Mpumalanga Province: **KRP 10695**

**KROMKRANS 208 IS**

Description of property	Owner of Property	Title Deed Number	Extent of Property	Bonds	Bond Holder	Other Endorsements
Portion 61 of the farm 208 IS	REPUBLIEK VAN SUID AFRIKA	T75055/2005	468.2413	None	None	K1286/1964S K960/1946S

**NB:** The total hectares affected by the land claim is 37.7083 ha of 468.2413 ha

The Regional Land Claims Commissioner, Mpumalanga Province will investigate all the claims in terms of the provisions of the Act, any party interested in the above mentioned property is hereby invited to submit within 30 [thirty days] from the date of publication of this notice to submit any comments, or further information to:

**Commissioner for Restitution of Land Rights**  
**30 Samora Machel Drive**  
**Nelspruit, 1200**

**Tel No: 013 756 6000**  
**Fax No: 013 752 3859**

**CHECKED BY: MRS. R. SINGH**  
**ACTING D.D. LEGAL**  
**DATE: 20/10/19**

**MR L.H. MAPHUTHA**  
**THE REGIONAL LAND CLAIMS COMMISSIONER**  
**MPUMALANGA PROVINCE**

**DATE: 20/10/19**

## DEPARTMENT OF RURAL DEVELOPMENT AND LAND REFORM

NO. 1447

08 NOVEMBER 2019

AMENDING GOVERNMENT NOTICE NO: 607 OF 2003 GAZETTE NUMBER 24964 DATED 7<sup>TH</sup> MARCH 2003

Notice is hereby given in terms of Section 11A [4] of the Restitution of the Land Rights Act 1994 [Act 22 of 1994] as amended, that the Commissioner for Restitution of Land Rights is amending the said Gazette Notice due to the fact that Portion 2, 10 13 and 14 of the farm Diepdrift 288 KU were inadvertently omitted during the initial gazette:

CURRENT PARTICULARS OF THE PROPERTY  
DIEPDRIFT 288 KU

Description of Property	Owner of Property	Title Deed Number	Extent of Property	Bonds	Bond Holder	Other Endorsements
The Remaining Extent of Portion 2	M T O Forestry Pty Ltd [199400658607]	T804/2015	299.7862 ha	B258/2015	Standard Bank of SA Ltd	KKU,288,2 K4/1972L
The Remaining Extent of Portion 10	M T O Forestry Pty Ltd [199400658607]	T804/2015	216.7026 ha	B3166/2016	Standard Bank of SA Ltd	K4/1972L
Portion 13	National Government of The Republic of S A	T38423/2003	15.7603 ha	None	None	None
Portion 14	National Government of The Republic of S A	T38423/2003	15.7603 ha	None	None	None

The Regional Land Claims Commissioner, Mpumalanga Province will investigate all the claims in terms of the provisions of the Act, any party interested in the above mentioned property is hereby invited to submit within 30 [thirty days] from the date of publication of this notice to submit any comments, or further information to:

Commissioner for Restitution of Land Rights

Private Bag X41330  
Nelspruit  
1200


CHECKED BY: MS RENALL SINGH  
ACTING DEPUTY DIRECTOR LEGAL  
DATE: 2019/10/13

MR. L. H. MAPHUTHA  
COMMISSIONER FOR RESTITUTION OF LAND RIGHTS

DATE: 2019/10/13

## DEPARTMENT OF RURAL DEVELOPMENT AND LAND REFORM

NO. 1448

08 NOVEMBER 2019

## GENERAL NOTICE IN TERMS OF RESTITUTION OF LAND RIGHTS ACT, 1994 [ACT 22 OF 1994] AS AMENDED

Notice is hereby given in terms of Section 11(1) of the Restitution of the Land Rights Act 1994 [Act 22 of 1994] as amended, that a land claim for Restitution of Land Rights has been lodged by Mr. Timothy Nhlapho, ID No. 681010 5440 08 1 on behalf of Nhlapho Family on the following property mentioned hereunder situated under Albert Luthuli Local Municipality, Gert Sibande District, Mpumalanga Province: **KRP 1240**

## TWYFELAAR 171 IS

Description of property	Owner of Property	Title Deed Number	Extent of Property	Bonds	Bond Holder	Other Endorsements
Remaining Extent of the farm 171 IS	Hendrik Combrink Trust [315/1985]	T86561/1988	975.2981 ha	B90669/2001 B98345/1988	ABSA Bank Volkskas	K1351/1984 RM, K1934/1983 RM in favour of Mostert Christo K2347/1981 RM in favour of Mostert Cornelis K3972/1990 RM in favour of Landgoed De Clercq CC K4023/1988 RM in favour of Clercq Petrus Johannes De
Portion 8	Kareepoort Eiendomme Pty Ltd [201735952607]	T3215/2019	752.3497 ha	None	None	CL-EAST VAAL DC K3394/1986 RM in favour of Landgoed De Clercq CC CL-East Vaal DC

NB: The Total hectares of both properties = 1727.6478 ha, but the Nhlapho Family land claim affects only 26.4634 ha from both properties.

**GENERAL NOTICE IN TERMS OF RESTITUTION OF LAND RIGHTS ACT, 1994 [ACT 22 OF 1994] AS AMENDED**

Notice is hereby given in terms of Section 11(1) of the Restitution of the Land Rights Act 1994 [Act 22 of 1994] as amended, that a land claim for **Restitution of Land Rights** has been lodged by **Mr. Timothy Nhlapho, ID No. 681010 5440 08 1 on behalf of Nhlapho Family** on the following property mentioned hereunder situated under **Albert Luthuli Local Municipality, Gert Sibande District, Mpumalanga Province: KRP 1240**

The Regional Land Claims Commissioner, Mpumalanga Province will investigate all the claims in terms of the provisions of the Act, any party interested in the above mentioned property is hereby invited to submit within **30 [thirty days]** from the date of publication of this notice to submit any comments, or further information to:

**Commissioner for Restitution of Land Rights**  
**Private Bag X11330**  
**Nelspruit**  
**1200**



**CHECKED BY: RENUKA SINGH**  
**ACTING DEPUTY DIRECTOR LEGAL**  
**OFFICE OF THE REGIONAL LAND CLAIMS COMMISSIONER**  
**MPUMALANGA PROVINCE**  
**DATE: 23/08/2019**



**MR L H MAPHUTHA**  
**THE REGIONAL LAND CLAIMS COMMISSIONER**  
**COMMISSION ON RESTITUTION OF LAND RIGHTS**  
**DATE: 27/10/19**

## DEPARTMENT OF RURAL DEVELOPMENT AND LAND REFORM

NO. 1449

08 NOVEMBER 2019

## GENERAL NOTICE IN TERMS OF RESTITUTION OF LAND RIGHTS ACT, 1994 [ACT 22 OF 1994] AS AMENDED

Notice is hereby given in terms of Section 11(1) of the Restitution of the Land Rights Act 1994 [Act 22 of 1994] as amended, that a land claim for Restitution of Land Rights has been lodged by Ms Nomhlekhabo Rose Mabena [ID No. 3104100163085] on behalf of Mabena Family on the property mentioned hereunder situated in Emakhazeni Local Municipality, Nkangala District in the Mpumalanga Province: [KRP: 11480]

## CURRENT PARTICULARS OF THE PROPERTY

RIETVALLEY 387 JS


Description of property	Owner of Property	Title Deed Number	Extent of Property	Bonds	Bond Holder	Other Endorsements
The remaining extent of Portion 2	National Government of the Republic of South Africa	T15287/2017	856.5320 ha	None	None	K2761/1976S

The Regional Land Claims Commissioner, Mpumalanga Province will investigate all the claims in terms of the provisions of the Act, any party interested in the above mentioned property is hereby invited to submit within 30 [Thirty days] from the date of publication of this notice to submit any comments, or further information to:

Shop No. E 8  
Saveways Crescent Centre  
Cur OR Thambo and Mandela Street  
Witbank



CHECKED BY: MRS R SINGH  
ACTING DEPUTY DIRECTOR LEGAL  
DATE: 23/10/19



MR. L. H. MAPHUTHA  
COMMISSIONER FOR RESTITUTION OF LAND RIGHTS  
DATE: 20/10/19

## DEPARTMENT OF RURAL DEVELOPMENT AND LAND REFORM

NO. 1450

08 NOVEMBER 2019

**GENERAL NOTICE IN TERMS OF THE RESTITUTION OF LAND RIGHTS ACT,  
1994 (ACT NO.22 OF 1994)**

Notice is hereby given in terms of section 11 (1) of the Restitution of Land Rights Act, 1994 (Act No.22 of 1994 as amended) that a claim for restitution of land rights on:

REFERENCE : 6/2/3/d/50/780/875/81

CLAIMANT : Samuel Ntozinzima Klaas (Klaas family)

PROPERTY DESCRIPTION	EXTENT OF LAND	TITLE DEED
Erf 330, Centerton in Hankey situated in Kouga Local Municipality in Sarah Baartman District, Eastern Cape Province	991 sqm	T33058/1991
Erf 263, Centerton in Hankey situated Kouga Local Municipality in Sarah Baartman District, Eastern Cape Province	263 sqm	T33058/1991

DATE SUBMITTED : 18 September 1996

CURRENT OWNER : Du Preez Philip Christopher

Has been submitted to the Regional Land Claims Commissioner for the Eastern Cape and that the Commission on Restitution of Land Rights will investigate the claim in terms of the provisions of the Act in due course.

Any person who has an interest in the above-mentioned land is hereby invited to submit, within fourteen (14) days from the publication of this notice, any comments/information to:

**Office of the Regional Land Claims Commissioner : Eastern Cape**  
**Department of Rural Development and Land Reform**  
**PO Box 1375**  
**East London**  
**5200**  
**Tel : 043 700 6000**  
**Fax : 043 743 3687**



**Mr. L.H. Maphutha**  
**Regional Land Claims Commissioner**

## DEPARTMENT OF RURAL DEVELOPMENT AND LAND REFORM

NO. 1451

08 NOVEMBER 2019

**GENERAL NOTICE IN TERMS OF THE RESTITUTION OF LAND RIGHTS ACT,  
1994 (ACT NO.22 OF 1994)**

Notice is hereby given in terms of section 11 (1) of the Restitution of Land Rights Act, 1994 (Act No.22 of 1994 as amended) that a claim for restitution of land rights on:

REFERENCE : 6/2/3/D/51/797/9460/3

CLAIMANT : Ishverlal Narotam (On behalf of Narotam Family)

PROPERTY	EXTENT OF LAND
Erf 2093, Central Port Elizabeth, situated in Nelson Mandela Metropolitan Municipality, Port Elizabeth, situated in Nelson Mandela Metropolitan Municipality, Eastern Cape Province	133 sqm
Erf 2092, Central Port Elizabeth, situated in Nelson Mandela Metropolitan Municipality, Port Elizabeth, situated in Nelson Mandela Metropolitan Municipality, Eastern Cape Province	268 sqm

TITLE DEED : N/A

CURRENT OWNER : Port Elizabeth Municipality

DATE SUBMITTED : 28/12/1998

Has been submitted to the Regional Land Claims Commissioner for the Eastern Cape and that the Commission on Restitution of Land Rights will investigate the claim in terms of the provisions of the Act in due course.

Any person who has an interest in the above-mentioned land is hereby invited to submit, within fourteen (14) days from the publication of this notice, any comments/information to:

**Office of the Regional Land Claims Commissioner : Eastern Cape**  
**Department of Rural Development and Land Reform**  
**PO Box 1375**  
**East London**  
**5200**  
**Tel : 043 700 6000**  
**Fax : 043 743 3687**

  
**Mr. L.H. Maphutha**  
**Regional Land Claims Commissioner**



## DEPARTMENT OF RURAL DEVELOPMENT AND LAND REFORM

NO. 1452

08 NOVEMBER 2019

**AMENDMENT OF GAZETTE 2467 OF 2000 DATED 07 July 2000 AS CONTAINED IN GOVERNMENT GAZETTE NUMBER 21347 IN RESPECT OF UNREGISTERED AND UNSURVEYED PROPERTY KNOWN AS VINQESHI MBELO IN NYWARA LOCATION NO. 5, IDUTYWA DISTRICT, MBASHE LOCAL MUNICIPALITY, AMATHOLE DISTRICT MUNICIPALITY, EASTERN CAPE PROVINCE.**

Notice is hereby given in terms of Section 11 A (4) of the Restitution of Land Rights Act, No, 22 of 1994 as amended, due to a an error in the gazette notice 2467 of 2000 dated the 07 July 2000 as contained in the Gazette Number 21347

The above mentioned gazette notice is hereby amended to correct the property description and extent of land.

**Reference No.** : **KRO: 6/2/2/D/982/0/0/6**

**Claimant** : **Gonya Matu and Bongoza Ngximba  
(On behalf of Mbelo Community)**

**Property Description** : **Unregistered and unsurveyed property known as  
Vinqeshi Mbelo in Nywara Location No.5, Idutywa  
District , Mbashe Local Municipality, Amathole District  
Municipality, Eastern Cape Province.**

**Extent of Land** : **270 Hectares**

**Current Title Deed** : **None**

**Date Submitted** : **15 December 1998**

**Current Owner** : **Department of Rural Development and Land Reform**

Has been submitted to the Regional Land Claims Commissioner for the Eastern Cape and that the Commission on Restitution of Land Rights will further investigate the claims in terms of the provisions of the Act, as amended in due course.

Any party who has an interest in the abovementioned land claim is hereby invited to submit, within 14 days from the date of the publication of this Notice, any comments / information to :

**The Regional Land Claims Commissioner  
Eastern Cape Province  
P .O. Box 1375  
East London  
5201**

**Tel: (043) 700 6000  
Fax: (043) 743 3687**

  
**Mr. Lebjane Maphutha  
Regional Land Claims Commissioner  
(Eastern Cape)**

**Date:** 2019/10/13

## DEPARTMENT OF RURAL DEVELOPMENT AND LAND REFORM

NO. 1453

08 NOVEMBER 2019

**GENERAL NOTICE IN TERMS OF THE RESTITUTION OF LAND RIGHTS ACT, 1994  
(ACT NO. 22 OF 1994)**

Notice is hereby given in terms of Section 11(1) of the Restitution of Land Rights Act, 1994 (Act No. 22 of 1994 as amended), that a claim for restitution of land rights on:

REF NO.	CLAIMANT	PROPERTY	PORTION	CURRENT LAND OWNER	BONDS /NO BONDS	DEED OF TRANSFER
P 0085	Mr. Jabulani George Timonye	Brakfontein 390 JR	Portion 5 (RE)	South African National Road Agency	None	T97544/2006
Z 0090	Mr. Josiah Moses Malobola	Groenfontein 526 JR	Portion 12	Bonamanzi Vakansieoord Pty Ltd	None	T35244/1969
			Portion 13	Injabulo Estate Pty Ltd	None	T35245/1969
			Portion 14	Injabulo Estate Pty Ltd	None	T35245/1969
			Portion 20	Imvelo Estates PTY LTD	None	T35249/1969
			Portion 21	Bonamanzi Vakansieoord PTY LTD	None	T35244/1969
			Portion 60	Ematsheni Estates PTY LTD	Standard Bank of SA Ltd B12342/2010 B29587/2011	T9990/1989
Z 0051	Mr. Thabethe Lucas Masombuka	Groenfontein 526 JR	Portion 7 (RE)	Van Gerve Familie	Standard Bank B2817/2006	T57796/2009
			Portion 63	Alwyn Johannes Wilke	None	T75048/1991
Z 0238	Mr. Joseph Ntuli	Louwsbaken 476 JR	Portion 0 (RE)	Premier Transvaal Diamond Mining CO PTY LTD	None	T8845/1904
IJ 009	Mr. Thomas Steytler	Erf 581 Newlands, Pretoria	Portion 7	Tebogo Thabo Issac Modiba and Mandi Modiba	B79977/1993	T74912/1993
			Portion 8	Riley Marianne	B47811/2016 Francois Van Zyl	T94326/2016

	Erf 52	Portion 0 (RE)	South African National Road Agency		T57715/1980
P0079	Mr. Tshi Tshidi Piet Makwe	Olivenhoutbosch 389 JR	Portion 320	City of Tshwane Metropolitan Municipality	None T23633/2012
P 0083	Mr. Dogo Joseph Maselela	Olivenhoutbosch 389 JR	Portion 25	City of Tshwane Metropolitan Municipality	None T19509/2011
P0078	Ms. Lettie Ramokone Moumakwe; Mr. Reuben Robert Mpho Moumakwe and Mr. Ranchane Abraham Moumakwe	Brakfontein 399 JR	Portion 87	Stadsraand Van Centurion	None T133712/2000
P 0081 & P 0084	Ms. Bella Thandi Mnguni & Ms. Nellie Nfungelina Ndala	Olivenhoutbosch 389 JR	Portion 73	Harding Quarry PTY Ltd	None T23633/2012
Z0073	Mr. Morwane Gert Mokwena	Olivenhoutbosch 389 JR	Portion 34	ESCOM	None T27787/1967
Z0193	Mr. Samuel Sabela Skosana	Spitskop 533 JR	Portion 26	Gerhardus Venter and Gezina Cornelis Venter	None T29057/1985
P 0154	Mr. Khuzani Jeremiah Masango	Vlakfontein 523 JR	Portion 9	NAN-HUA FARMING PTY LTD	None T55693/1987
Z 0212	Mr. Mjanyelwa Piet Mahlangu	Witkoppies 393 JR	Portion 28	J R 209 INV PTY LTD	Joseph Wolff Familie Trust (Pty) Ltd B162682/2007 T135742/2007
Z 0064	Mr. Lambertus Petrus Vos	Modderfontein 490 JR	Portion 16	National Government of the Republic of South Africa	None T170985/2006
		Zaagkuilfontein 204 JR	Portion 17 (RE)	National Government of the Republic of South Africa	None T113340/2007
		Rust Der Winter 180 JR	Portion 2 (RE)	National Government of the Republic of South Africa	None T164550/2007
			Portion 21 (RE)	National Government of the Republic of South Africa	None T43229/1990PTA T72031/2009PTA
			Portion 106	National Government of the Republic of South Africa	None T946/2015PTA

**Interested Parties:** Land Claimants, the current land owners, the City of Tshwane Metropolitan Municipality, Bela-Bela Local Municipality, and Department of Rural Development and Land Reform.

have been submitted to the office of the Regional Land Claim Commission. The Commission on Restitution of Land Rights will investigate the claim in terms of the provisions of Rule 5 of the Rules Regarding Procedure of Commission Established in terms of section 16 of Restitution of Land Rights Act as amended. Any interested party on the claim is hereby invited to submit, representations in terms of section 11A of the Restitution of Land Rights Act No. 22 of 1994 as amended within 90 (Ninety) working days from the publication date of this notice, any comments/information may be send to:

MR. L.H. MAPHUTHA  
The Regional Land Claims Commissioner  
Gauteng Province  
Private Bag X 03  
ARCADIA

0007  
TEL: (012) 310-6500/6620  
FAX: (012) 323-2961

Mr. Solomon Maruma  
Deputy Director (IMU)

Date:

18/10/2019.

## DEPARTMENT OF RURAL DEVELOPMENT AND LAND REFORM

NO. 1454

08 NOVEMBER 2019

## GENERAL NOTICE IN TERMS OF RESTITUTION OF LAND RIGHTS ACT, 1994 [ACT 22 OF 1994] AS AMENDED

Notice is hereby given in terms of Section 11[1] of the Restitution of the Land Rights Act 1994 [Act 22 of 1994] as amended, that a land claim for Restitution of Land Rights has been lodged by Mr Elton Vusie Nyathikazi ID No. 630512 5585 080 on behalf of Nyathikazi Family on the following property mentioned hereunder situated under the Mbombela Local Municipality, Ehlanzeni District, Mpumalanga Province: KRP 6410

CURRENT PARTICULARS OF THE PROPERTY  
STONEHAVEN 226 JU

Description of Property	Owner of Property	Title Deed Number	Extent of Property	Bonds	Bond Holder	Other Endorsements
The Remaining Extent of the farm 226 JU	Elangeni Boerdery Pty Ltd [190502492507]	T15179/1981	1673.8447 ha  (Affected hectares is 12 8373ha)	None	None	K2126/1977S

The Regional Land Claims Commissioner, Mpumalanga Province will investigate all the claims in terms of the provisions of the Act, any party interested in the above mentioned property is hereby invited to submit within 30 [thirty days] from the date of publication of this notice to submit any comments, or further information to:

Commissioner for Restitution of Land Rights  
Private Bag X16330  
Nelspruit  
1200

CHECKED BY: MS PENALL SINGH  
RESTITUTION ADVISOR  
DATE: 08/11/2019

MR. L. H. MAPHUTHA  
COMMISSIONER FOR RESTITUTION OF LAND RIGHTS  
DATE: 2019/11/13

## DEPARTMENT OF RURAL DEVELOPMENT AND LAND REFORM

NO. 1455

08 NOVEMBER 2019


## GENERAL NOTICE IN TERMS OF RESTITUTION OF LAND RIGHTS ACT, 1994 [ACT 22 OF 1994] AS AMENDED

Notice is hereby given in terms of Section 11(1) of the Restitution of the Land Rights Act 1994 [Act 22 of 1994] as amended, that a Land claim for Restitution of Land Rights has been lodged by the late Ms Sayina Letrie Mabuza ID. NO. 3305220155089 on behalf of Mabuza family on the property mentioned hereunder situated in Albert Luthuli Local Municipality, Gert Sibande District in Mpumalanga Province: KRP: 5271

CURRENT PARTICULARS OF THE PROPERTY  
DIEPGEZET 388 JU

Description of property	Owner of Property	Title Deed Number	Extent of Property	Bonds	Bond Holder	Other Endorsements
The remaining extent of the farm 388 JU	National Gov. of the Republic of South Africa	• T9903/2010	2321.7849 ha Affected is 13.0371 ha	None	None	VA825/2010 in favour of KaNgwane Gov.

The Regional Land Claims Commissioner, Mpumalanga Province will investigate all the claims in terms of the provisions of the Act, any party interested in the above mentioned property is hereby invited to submit within **14 [fourteen days]** from the date of publication of this notice to submit any comments, or further information to:

CHECKED BY:  RENUUL SINGH  
RESTITUTION ADVISOR  
DATE: 2019/10/19

  
MR. L.H. MAPHUTHA  
REGIONAL LAND CLAIMS COMMISSIONER  
MPUMALANGA PROVINCE  
DATE: 2019/10/14

## DEPARTMENT OF RURAL DEVELOPMENT AND LAND REFORM

NO. 1456

08 NOVEMBER 2019

AMENDING GOVERNMENT NOTICE NO: 722 OF 2019 IN THE GOVERNMENT GAZETTE NO: 42474 DATED 24 MAY 2019

AMENDMENT NOTICE INTERMS OF SECTION 11A {4} OF THE RESTITUTION OF LAND RIGHTS ACT 1994 [ACT 22 OF 1994] AS AMENDED.

Notice is hereby given in terms of Section 11A [4] of the Restitution of the Land Rights Act 1994 [Act 22 of 1994] as amended, that the Commissioner for Restitution of Land Rights is amending the said Gazette Notice to reflect only under mentioned claimants, and to include Portions that were erroneously excluded from the above mentioned Gazette Notice, hereunder situated in Victor Khanye Local Municipality under Nkangala District in the Mpumalanga Province.

Name of Claimant	ID No	Portion	KRP
Jeremiah Jabulani Mahlangu	2205185117085	4	1385
Alfred Ngoma	4205265276084	5	9723
Giyela Petrus Mahlangu	1411145115080	0	2302
Jacob Jabulani Mahlangu	4704185220087	0	1393
Zondiwe Andries Mahlangu	2501035177083	14	1392

CURRENT PARTICULARS OF THE PROPERTY  
WELGEGELEN 221 IR

Description of property	Owner of Property	Title Deed Number	Extent of Property	Bonds	Bond Holder	Other Endorsements
Remaining Extent	Copperzone 139 Pty Ltd [200802770907]	T293/2010	282.6559 ha	None	None	<ul style="list-style-type: none"> <li>K1727/1988RM in favour of Rautenbach Lodewyk</li> <li>K3471/1992RM in favour of Booted Eagle Holdings Ltd</li> <li>VA36/2018 in favour of Copperzone 139 Pty Ltd</li> </ul>
The Remaining Extent of Portion 4	Van Der Merwe Gert Johannes [4111215020000]	T24943/1973	164.3209 ha	None	None	K3045/1987PC
Portion 5	Bezuidenhout Petrus Johannes [4804085021088]	T33974/1983	453.1140 ha	None	None	None
Portion 14	T BT Boerdery Pty Ltd [201631129107]	T12733/2017	136.8490 ha	None	None	K2359/1988PC K4095/1987RM in favour of WITCO PROP Pty Ltd



AMENDING GOVERNMENT NOTICE NO: 722 OF 2019 IN THE GOVERNMENT GAZETTE NO: 42474 DATED 24 MAY 2019

AMENDMENT NOTICE INTERMS OF SECTION 11A {4} OF THE RESTITUTION OF LAND RIGHTS ACT 1994 [ACT 22 OF 1994] AS AMENDED.

Notice is hereby given in terms of Section 11A [4] of the Restitution of the Land Rights Act 1994 [Act 22 of 1994] as amended, that the Commissioner for Restitution of Land Rights is amending the said Gazette Notice to reflect only under mentioned claimants, and to include Portions that were erroneously excluded from the above mentioned Gazette Notice, hereunder situated in Victor Khanye Local Municipality under Nkangala District in the Mpumalanga Province.

The Regional Land Claims Commissioner, Mpumalanga Province will investigate all the claims in terms of the provisions of the Act, any party interested in the above mentioned property is hereby invited to submit within **30 [thirty days]** from the date of publication of this notice to submit any comments, or further information to:

Shop No. E 8  
Saveways Crescent Centre  
Cnr OR Tambo and Mandela Street  
Witbank  
1035

TEL NO: 013 655 1000  
FAX NO: 013 690 2438



CHECKED BY: MRS RENALL SINGH  
ACTING D. D LEGAL  
DATE: 2019/10/13



MR. L. H. MAPHUTHA  
COMMISSIONER FOR RESTITUTION OF LAND RIGHTS  
DATE: 2019/10/13

## SOUTH AFRICAN QUALIFICATIONS AUTHORITY

NO. 1457

08 NOVEMBER 2019

**THE SOUTH AFRICAN QUALIFICATIONS AUTHORITY'S NOTICE TO DE-  
RECOGNISE THE SOUTH AFRICAN SPORTS CONFEDERATION AND OLYMPIC  
COMMITTEE (SASCOC)**

In accordance with the National Qualifications Framework Act, 2008 (Act No. 67 of 2008) and the South African Qualifications Authority's (SAQA) *Policy and Criteria for Recognising a Professional Body and Registering a Professional Designation for the Purposes of the National Qualifications Framework Act, Act 67 of 2008*, SAQA recognises professional bodies and registers their designations of the National Qualifications Framework (NQF).

The South African Sports Confederation and Olympic Committee (SASCOC) was recognised by SAQA from 28 July 2016 to 10 September 2019.

On 11 September 2019, the Executive Committee of SAQA de-recognised SASCOC and de-registered its professional designations from the NQF due to non-compliance to SAQA's *Policy and Criteria for Recognising a Professional Body and Registering a Professional Designation* on the NQF.

**The De-Recognition of the Professional Body:**

- South African Sports Confederation and Olympic Committee (SASCOC); and

**The De-registration of Professional Designations:**

Designation Titles
Coach
Senior Coach
Master Coach
National Coach Education Advisor
Coach Assistant
Assistant Provincial Coach Developer
National Coach Developer
National Coach Education Advisor



**JOE SAMUELS**  
**CHIEF EXECUTIVE OFFICER**  
**SOUTH AFRICAN QUALIFICATIONS AUTHORITY**

**DATE:** 22 October 2019

---

**GENERAL NOTICES • ALGEMENE KENNISGEWINGS**


---

**DEPARTMENT OF ECONOMIC DEVELOPMENT****NOTICE 599 OF 2019****COMPETITION TRIBUNAL****NOTIFICATION OF DECISION TO APPROVE MERGER**

The Competition Tribunal gives notice in terms of rules 34(b)(ii) and 35(5)(b)(ii) of the "Rules for the conduct of proceedings in the Competition Tribunal" as published in Government Gazette No. 22025 of 01 February 2001 that it approved the following mergers:

Case No.	Acquiring Firm	Target Firm	Date of Order	Decision
LM081Jul19	Brookfield Asset Management Inc	Oaktree Capital Group, LLC	09/10/2019	Approved Subject to Conditions
LM070Jul19	Lebashe Investment Group (Pty) Ltd	Tiso Blackstar Group (Pty) Ltd	09/10/2019	Approved
LM098Sep19	Special Purpose Acquisition Partnership III	Rosond Holdings (Pty) Ltd	16/10/2019	Approved

**The Chairperson  
Competition Tribunal**

INDEPENDENT COMMUNICATIONS AUTHORITY OF SOUTH AFRICA  
NOTICE 600 OF 2019

INDEPENDENT COMMUNICATIONS AUTHORITY OF SOUTH AFRICA



ELECTRONIC COMMUNICATIONS ACT, 2005 (ACT NO. 36 OF 2005)

NOTICE REGARDING THE FINAL INTERNATIONAL MOBILE  
TELECOMMUNICATIONS (IMT) ROADMAP 2019

1. The Independent Communications Authority of South Africa ("the Authority"), hereby publishes the **Final International Mobile Telecommunications (IMT) Roadmap 2019** in terms of section 4(3)(c) of the Independent Communications Authority of South Africa Act, 2000 (Act No. 13 of 2000), as amended read with sections 30, 31 (4), and 33 of the Electronic Communications Act 2005 (Act No. 36 of 2005), as amended.
2. This **Final International Mobile Telecommunications (IMT) Roadmap 2019** replaces the "Notice regarding the Final International Mobile Telecommunications (IMT) Roadmap 2019", published in Government Gazette Number 42361 (Notice 197 of 2019) on 29 March 2019, and the Final International Mobile Telecommunications (IMT) Roadmap 2019, subsequently published on the Authority's website on 29 March 2019.

3. On 9 November 2018, the Authority published a notice in the Gazette inviting written representations on the Draft International Mobile Telecommunications ("IMT") Roadmap ("the Draft IMT Roadmap") in terms of sections 2 and 4, read with sections 30, 31(4) and 33 of the Electronic Communications Act, 2005 (Act No. 36 of 2005).
4. The Authority received twenty-one (21) written submissions in relation to the Draft IMT Roadmap, of which nineteen (19) indicated their intention to make oral submissions.
5. The Authority held public hearings on the Draft IMT Roadmap from 31 January 2019 to 1 February 2019.
6. The Authority has concluded the consultation process on the Draft IMT Roadmap and has finalised the IMT Roadmap 2019. The IMT Roadmap 2019 substitutes the IMT Roadmap 2019 published on 29 March 2019 and the IMT Roadmap 2014 published in Government Gazette No. 38213 (Notice 1009 of 2014 dated 14 November 2014).
7. A copy of the Final IMT Roadmap 2019, is available on the Authority's website (<https://www.icasa.org.za>) and at the Authority's head office library (Block C, 350 Witch-Hazel Avenue, Eco Point Office Park, Eco Park, Centurion) during office hours (Mon-Fri from 09:00 to 16:30).
8. The Authority's reasons with regard to the Final IMT Roadmap 2019, will be made available once finalised.
9. The Authority takes this opportunity to thank and appreciate representations made by Industry and Stakeholders.



---

**DR KEABETSWE MODIMOENG**

**ACTING CHAIRPERSON**

## BACKGROUND

10. On 9 November 2018, the Independent Communications Authority of South Africa (“the Authority”) published a notice in the Gazette inviting written representations on the Draft International Mobile Telecommunications (“IMT”) Roadmap (“the Draft IMT Roadmap”) in terms of sections 2 and 4, read with sections 30, 31(4) and 33 of the Electronic Communications Act, 2005 (Act No. 36 of 2005).
11. The Authority received twenty-one (21) written submissions in relation to the Draft IMT Roadmap, of which nineteen (19) indicated their intention to make oral submissions.
12. The Authority held public hearings on the Draft IMT Roadmap from 31 January 2019 to 1 February 2019.
13. The Authority has concluded the consultation process on the Draft IMT Roadmap and has finalised the IMT Roadmap 2019. The IMT Roadmap 2019 substitutes the IMT Roadmap 2014 published in Government Gazette No. 38213 (Notice 1009 of 2014 dated 14 November 2014).
14. A copy of the final IMT Roadmap 2019, is available on the Authority’s website ([www.icasa.org.za](http://www.icasa.org.za)) and at the Authority’s head office library (Block C, 350 Witch-Hazel Avenue, Eco Point Office Park Eco Park, Centurion) during office hours (Mon-Fri from 09:00 to 16:30).
15. The Authority’s reasons with regard to the IMT Roadmap 2019, will be made available once finalised.
16. The Authority takes this opportunity to thank and appreciate representations made by Industry and Stakeholders.



# IMT Roadmap 2019



## Table of Contents

---

1	Perspective .....	12
2	OVERVIEW .....	14
2.1	Purpose of the IMT Roadmap .....	14
2.2	Which services and applications will IMT2020 support? .....	16
2.3	Background to the Development of the IMT Roadmap 2019 .....	17
3	International Telecommunication Union (ITU) IMT GENERATIONS .....	19
3.1	IMT .....	19
3.1.1	IMT 2000 .....	19
3.1.2	IMT Advanced .....	20
3.1.3	IMT 2020 & Beyond .....	21
3.2	Bands designated for IMT in the National Radio Frequency Plan 2018 .....	26
3.3	IMT Agenda Item for WRC 19 .....	31
4	SADC .....	35
5	South African Spectrum Legislative Framework .....	42
5.1	The Electronic Communications Act .....	42
5.1.1	Chapter 1: Introductory provisions .....	42
5.1.2	Chapter 2: Policy and regulations .....	42
5.1.3	Chapter 5: Radio frequency spectrum .....	43
5.2	The Frequency Migration Regulation and Frequency Migration Plan 2013 .....	43
5.2.1	Principles governing frequency migration .....	43
5.3	South Africa Connect .....	45
5.4	RECOMMENDATION ITU-R M.2083-0 .....	50
5.5	Global assignment objectives for IMT .....	50
5.6	IMT and Long-Term Evolution (LTE) .....	52
5.7	LTE - paired and unpaired spectrum (FDD and TDD) .....	52
5.7.1	FDD and TDD trends .....	52
5.7.2	Flexible spectrum utilisation .....	54
5.7.3	High spectral efficiency for adaptive uplink /downlink configuration .....	55
5.7.4	Deployment issues .....	56
5.7.5	Interference suppression .....	56
5.8	Future system requirements for IMT / LTE & IMT2020 networks .....	57
6	Forecasts for South Africa .....	60

6.1	Forecasts of overall IMT demand.....	60
6.1.1	Forecast of overall M2M demand .....	65
6.2	IMT 2020 and Beyond .....	67
6.3	IMT Demand for South Africa.....	67
7	IMT Roadmap.....	73
7.1	The IMT framework.....	73
7.1.1	What is IMT?.....	73
7.1.2	The rationale for alignment with IMT in South Africa .....	74
7.1.3	IMT bands previously identified .....	75
7.2	Guard bands.....	78
7.3	1700-2290 MHz band .....	82
7.3.1	ITU Position on 1700-2290 MHz .....	82
7.3.2	SADC frequency arrangement on 1700-2290 MHz .....	84
7.3.3	Radio Frequency Migration Plan for 1700-2290 MHz .....	88
7.3.4	Current usage of the 1700-2290 MHz band in South Africa.....	89
7.3.5	Proposal for extension of IMT2100.....	90
7.3.6	IMT2020 Frequencies for Consideration .....	91
7.3.7	1.427-1.518 GHz.....	92
7.3.8	2.5 – 2.690 GHz.....	93
7.3.9	2.7 – 2.9 GHz.....	94
7.3.10	3.3 – 3.6 GHz.....	95
7.3.11	24.25 – 27.5 GHz.....	95
7.3.12	37 – 40.5 GHz.....	97
7.3.13	42.5 – 43.5 GHz.....	99
7.3.14	45.5 – 47 GHz.....	100
7.3.15	47.2 – 50.2 GHz.....	100
7.3.16	50.4 – 52.6 GHz.....	102
7.3.17	66 – 76 GHz.....	103
7.3.18	81 – 86 GHz.....	104
7.3.19	31.8 – 33.4 GHz.....	105
7.3.20	40.5 – 42.5 GHz.....	107
7.3.21	47 – 47.2 GHz.....	108
7.4	IMT2020 Proposed actions for identified IMT Frequency bands.....	108
7.4.1	1.427-1.518 GHz.....	108

7.4.2	2.5 – 2.690 GHz .....	109
7.4.3	2.7 – 2.9 GHz .....	114
7.4.4	3.3 – 3.6 GHz .....	115
7.4.5	24.25-27.5 GHz .....	119
7.4.6	31.8-33.4 GHz .....	120
7.4.7	37-40.5 GHz .....	120
7.4.8	40.5-42.5 GHz .....	121
7.4.9	45.5-47 GHz .....	121
7.4.10	47-47.2 GHz .....	121
7.4.11	47.2-50.2 GHz .....	121
7.4.12	50.4-52.6 GHz .....	122
7.4.13	57.0 – 66 GHz .....	122
7.4.14	66-76 GHz (E-Band) .....	123
7.4.15	81-86 GHz (E-Band) .....	124
8	IMT Roadmap: Time Frame .....	125
8.1	Time frame overview .....	125
8.2	Timelines IMT 2020 and beyond .....	127
8.2.1	Medium term .....	128
8.2.2	Long term .....	128
8.3	Workplan, timeline, process and deliverables for the future development of IMT .....	129
9	IMT Spectrum and Universal Service Obligations .....	131
9.1	South Africa's ICT Policy .....	131
9.1.1	Definition of Open Access: .....	131
9.1.2	Open Access Policy Objectives .....	131
9.1.3	Open Access Obligations .....	131
9.1.4	Further Objectives .....	133
9.1.5	Spectrum Policy Changes .....	133
9.1.6	Goals of the ICT White Paper .....	134
9.1.7	ICT White Paper Policy Principles .....	134
9.1.8	Spectrum Specific Issues .....	134
9.2	Objectives of SA Connect .....	137
9.3	Broadband challenge in South Africa .....	138
9.4	Considerations for assignment .....	140

9.4.1	To link or not to link frequency bands .....	140
9.4.2	Individual Assignment or Wholesale .....	141
9.5	Assignment: Obligations for Licensees .....	141
9.6	Wireless Open Access Network (WOAN) Spectrum Requirements .....	143
9.6.1	Introduction .....	143
9.6.2	WOAN Capacity requirement .....	143
10	Considerations Arising out of IMT Roadmap 2014 & 2019 .....	145
10.1	Considerations IMT Bands for implementation 2014 Roadmap .....	145
10.2	Considerations IMT Roadmap frequency bands for IMT2020 Implementation .....	148
11	Appendix A Glossary .....	149
12	Appendix B - Additional Information 1.427-1.518 GHz .....	156
13	APPENDIX C – Additional information on 24.25-27.5 GHz .....	160
14	APPENDIX D - Additional information for 37-40.5 GHz .....	162
15	APPENDIX E - Additional Information 40.5-42.5 GHz .....	166
	172	
16	APPENDIX F - 66 to 76 GHz and 81 to 86 GHz Additional Information .....	173
17	APPENDIX G - E-Band Channel Arrangements .....	174
18	Appendix h: RECOMMENDATION ITU-R M.2083-0 .....	177
	Policy on Intellectual Property Right (IPR) .....	180
1	Introduction .....	- 185 -
2	Observation of trends .....	- 186 -
2.1	User and application trends .....	- 186 -
2.1.1	Supporting very low latency and high reliability human-centric communication .....	- 186 -
2.1.2	Supporting very low latency and high reliability machine-centric communication .....	- 186 -
2.1.3	Supporting high user density .....	- 186 -
2.1.4	Maintaining high quality at high mobility .....	- 186 -
2.1.5	Enhanced multimedia services .....	- 187 -
2.1.6	Internet of Things .....	- 187 -
2.1.7	Convergence of applications .....	- 187 -
2.1.8	Ultra-accurate positioning applications .....	- 188 -
2.2	Growth in IMT traffic .....	- 188 -
2.3	Technology trends .....	- 188 -
2.3.1	Technologies to enhance the radio interface .....	- 188 -

---

2.3.2	Network technologies .....	- 189 -
2.3.3	Technologies to enhance mobile broadband scenarios .....	- 189 -
2.3.4	Technologies to enhance massive machine type communications .....	- 189 -
2.3.5	Technologies to enhance ultra-reliable and low latency communications .....	- 190 -
2.3.6	Technologies to improve network energy efficiency .....	- 190 -
2.3.7	Terminal technologies .....	- 190 -
2.3.8	Technologies to enhance privacy and security .....	- 190 -
2.3.9	Technologies enabling higher data rates .....	- 190 -
2.4	Studies on technical feasibility of IMT between 6 and 100 GHz .....	- 191 -
2.5	Spectrum implications .....	- 191 -
2.5.1	Spectrum harmonization .....	- 192 -
2.5.2	Importance of contiguous and wider spectrum bandwidth .....	- 192 -
3	Evolution of IMT .....	- 193 -
3.1	How IMT has developed .....	- 193 -
3.2	Role of IMT for 2020 and beyond .....	- 193 -
4	Usage scenarios for IMT for 2020 and beyond .....	- 195 -
5	Capabilities of IMT-2020 .....	- 197 -
6	Framework and objectives .....	- 202 -
6.1	Relationships .....	- 202 -
6.1.1	Relationship between existing IMT and IMT-2020 .....	- 202 -
6.1.2	Relationship between IMT-2020 and other access systems .....	- 202 -
6.2	Timelines .....	- 202 -
6.2.1	Medium term .....	- 203 -
6.2.2	Long term .....	- 204 -
6.3	Focus areas for further study .....	- 205 -

## Table of Figures

---

Figure 1: IMT Systems now and in the future (Source: ITU).....	20
Figure 2: Usage scenarios of IMT-2020 .....	22
Figure 3: Enhancement of key capabilities from IMT-Advanced to IMT-2020.....	24
Figure 4: The importance of key capabilities in different usage scenarios.....	25
Figure 5: Process for developing an RFSAP .....	44
Figure 6: TDD licences and launches (source: GSA).....	54
Figure 7: Potential unpaired LTE assignments in 3400-3600 MHz .....	56
Figure 8: Input parameter overview for IMT spectrum demand estimation .....	60
Figure 9: Mobile traffic forecasts toward 2020 by extrapolation (Source: ITU) .....	61
Figure 10: Current South Africa IMT assignments summarised in Table 8 .....	64
Figure 11: M2M device connections by sector, worldwide, 2013–2024.....	66
Figure 12: South Africans favour tablets and smart phones.....	67
Figure 13: Tablet respondents by type of connectivity enabled on their device, by country in MEA and by region.....	68
Figure 14: IMT spectrum overview within South Africa in 2025 .....	77
Figure 15: Public safety spectrum allocation in US-700MHz band .....	80
Figure 16: Frequency arrangements in the 1710-2200 MHz band .....	82
Figure 17: Current assignments with 1700-2200 MHz .....	89
Figure 18: Proposal of Extension of paired IMT2100.....	90
Figure 19: IMT2100-extensions proposal .....	91
Figure 20: Population densities in South Africa.....	140

## Table of Tables

---

Table 1: ITU definition of IMT bands .....	27
Table 2: showing SADC Frequency Allocations for IMT Bands.....	41
Table 3: National Broadband Policy Targets .....	47
Table 4: Radio parameters for RATG 1 (pre-IMT2000, IMT2000) .....	62
Table 5: Radio parameters for RATG 2 (IMT advanced) .....	62
Table 6: Spectral efficiency parameters for RATG1 and RATG 2 (IMT advanced).....	63
Table 7: Total spectrum requirements for both RATG 1 (pre-IMT2000, IMT2000) and RATG 2 (IMT advanced) in the year 2020 .....	63
Table 8: South Africa IMT spectrum assignments .....	64
Table 9: Telecoms KPIs, South Africa, 2009-3Q 2013 .....	69
Table 10: IMT roadmap: (summary) .....	76
Table 11: ITU-R M2110: CDMA separation distances (BS-BS case) in 450-470MHz .....	79
Table 12: Results of study of interference of broadcasting systems with CDMA 450 .....	80
Table 13: Frequency arrangements in the band 1710-2200 MHz .....	83
Table 14: SADC Frequency Allocation Plan 1700-2290 MHz.....	86
Table 15: SA Frequency Migration Plan 2015-2285 MHz .....	88
Table 16: CRASA channelling plan for 2025-2290 MHz.....	89
Table 17: SA Connect Targets .....	138



# 1 PERSPECTIVE

---

The objective of the IMT Roadmap 2019 is to present the decision of the Independent Communications Authority of South Africa (hereafter referred to as “the Authority”) in respect of the roadmap for radio frequency spectrum for International Mobile Telecommunications (“IMT”).

The IMT Roadmap 2018 is an update to the IMT Roadmap 2014 published in Government Gazette No. 38213 (Notice 1009 of 2014 dated 14 November 2014).

IMT is an acronym developed by the ITU in ITU-R Resolution 56-1. IMT is the root name and encompasses IMT 2000 (including enhancement) and IMT Advanced (including enhancement).<sup>1</sup>

This document amplifies on the “Final Frequency Migration Plan 2014, published in Government Gazette number 38213 (Notice 1009). This roadmap published herewith by the Authority defines the bands identified for IMT deployment and stipulates the mandated migration<sup>2</sup> of current licensees either completely out of the identified bands or migration within the existing bands identified for IMT services. For those bands where the migration process was deemed to be complex in respect of cost and benefits for the incumbents, the Authority embarked on feasibility studies<sup>3</sup> to identify solutions to best preserve the interests of the current operators in the bands.

The Authority’s primary objective is the assurance of spectrum efficiency, universal availability of broadband services as well as the establishment of a vibrant and competitive telecommunications industry that is attractive for investors in accordance with section 2 (c), (e) and (f) of the Electronic Communications Act, 2005 (Act No. 36 of 2010) (“ECA”), the National Development Plan (Vision 2030) and the Broadband Policy articulated in SA- Connect.

Most importantly the IMT Roadmap 2019 is the process of establishing a renewed vision for South Africa that is completely aligned with international trends and aligned to the ITU Vision on IMT as described in Recommendation ITU-R M.2083-0, which provides the IMT Vision – Framework and overall objectives of the future development of IMT for 2020 and beyond. This Recommendation, ITU-R M.2083-0, defines the framework and overall objectives for the future development of IMT for 2020 and beyond considering the roles that IMT could play to better serve the needs of the networked society, for both developed and developing countries. In this Recommendation, a broad variety of capabilities and applications are foreseen as part of the IMT deployment scenarios as

---

<sup>1</sup> IMT 2000 and IMT Advance are generations of IMT progressively leading to IMT2020. The relevance is to ensure that the document complies with the ITU Radio Regulations in force in accordance to ITU-R Resolution 56-1.

<sup>2</sup> Radio Frequency Migration Regulations and Radio Frequency Migration Plan Explanatory Document. (Government Gazette Number 36334 (Notice 352 and 353 of 2013).

<sup>3</sup> The feasibility studies as identified in the Radio Frequency Migration Plan 2013 are contained in IMT Roadmap 2014, Government Gazette No. 38213 (Notice No. 1009 of 2014).

described in Recommendation ITU-R.M2083 of which the details thereof are highlighted and attached to this document as **APPENDIX F**. Furthermore, the Recommendation addresses the objectives of the future development of IMT for 2020 and beyond, which includes further enhancement of existing IMT and the development of IMT-2020. It should be noted that the point of reference for this Recommendation is the development of IMT to date based on Recommendation ITU-R M.1645.

## 2 OVERVIEW

---

### 2.1 Purpose of the IMT Roadmap

The exponential increase in demand for mobile broadband in South Africa compels a need for additional bandwidth capacity. This requirement is further compounded by the fact that many rural areas do not have access to effective mobile bandwidth, emphasising a real requirement for effective universal mobile broadband access in South Africa in general. It is also important to note the advantage of lower frequency bands (“UHF”) for this purpose where propagation qualities are significantly better than that of the higher bands. This aspect is particularly important in the process of providing effective coverage in rural areas.

The International Telecommunication Union (“ITU”) identified frequency bands that could be used for International Mobile Telecommunications (“IMT”), which is mainly intended for mobile broadband. The National Radio Frequency Plan (“NRFP”) 2018, published in Government Gazette Number 41650 ( Notice No. 266 of 2018), further identified which of these IMT bands (between 450 MHz and 3600 MHz) could be deployed in South Africa. The NRFP 2018 repealed the National Radio Frequency Plan 2013.

The eventual assignment to IMT is made through a Radio Frequency Spectrum Assignment Plan (“RFSAP”). The IMT Radio Frequency Spectrum Assignment Plans (Final) was published in Government Gazette No 38640 (Notices 270 to 278 of 2015).

The purpose of Radio Frequency Migration Regulation, 2013 and Radio Frequency Migration Plan is to establish the framework by which the Authority may migrate users of the radio frequency spectrum under the National Radio Frequency Plan of South Africa. The Radio Frequency Migration Plan 2013 replacing the Frequency Migration Plan 2019.

A key driver for the deployment of IMT bands is the need to ensure that mobile broadband meets the objectives of ‘broadband for all’ which is encapsulated in the targets of the SA Connect (Creating Opportunities, Ensuring Inclusion, South Africa’s Broadband Policy) published in Government Gazette No. 37119 (Notice No 953 of 2013).

A key part of this 2019 IMT Roadmap concerns the deployment of the 700 MHz and 800 MHz digital dividend bands that is still being occupied by analogue television and digital terrestrial television (“DTT”). On 30 March 2015, ICASA published the Final Radio Frequency Spectrum Assignment Plans in Government Gazette Number 38640 (Notices 271, 272, 273 and 274 of 2015) to implement IMT in 700 MHz and 800 MHz bands. This was to give effect to the one of the objectives described in the National Development Plan (NDP), which states that; “*The efficient assignment and*

*subsequent use of high demand spectrum to meet this demand is vital and the cost of making this spectrum available is vital and the cost of not doing so is high.*"<sup>4</sup>

It is noted that it is South Africa's intention to prioritise the implementation of DTT in order to release the 700 MHz and 800 MHz spectrum for IMT<sup>5</sup>.

Although IMT essentially implies all mobile telecommunications, there is currently a strong focus on Long Term Evolution ("LTE") and this is reflected in the IMT Roadmap 2019. In cases where it is necessary to give emphasis to IMT for LTE, IMT Roadmap 2019 refers to *broadband* IMT.

In various countries these LTE/IMT services have already been introduced in licensing IMT radio frequency spectrum made available through the radio frequency migration process. The different applications for IMT are summarised in the list below:

- (a) mobile telephony/broadband internet (LTE/IMT);
- (b) broadband access to scarcely populated areas;
- (c) services Ancillary to broadcasting, which already coexist with broadcasting;
- (d) low power devices (licence exempt or not);
- (e) private mobile radio;
- (f) military communications;
- (g) public protection and disaster relief (PPDR).

For an increasing number of South African consumers and businesses, mobile connectivity is now an everyday necessity. Our desire to get online wherever we are – and at ever-faster speeds – has assisted to fuel an explosion in mobile data.

IMT2020 is the next generation of mobile technologies and is being designed to provide greater capacity for wireless networks, offer greater reliability, and deliver extremely fast data speeds, enabling innovative new services across different industry sectors.

According to Global Mobile Suppliers Association (GSA)<sup>6</sup> the first wave of commercial products is expected to be available in 2020. However, initial pre-commercial deployments are expected to start from 2019 in other countries.

---

<sup>4</sup> South Africa Connect: Creating Opportunities, ensuring inclusion South Africa's Broadband Policy", Government Gazette Number 37119 (Notice 953 of 2013), page 19.

<sup>5</sup> South Africa Connect: Creating Opportunities, ensuring inclusion South Africa's Broadband Policy", Government Gazette Number 37119 (Notice 953 of 2013), page 56.

<sup>6</sup> <https://gsacom.com/paper/td-lte-snapshot-november-2018/>

The Mobile Industry expressed their requirements regarding the availability of IMT2020 spectrum for testing and implementation in South Africa in the submissions received on the Draft IMT Roadmap 2018 consultation process.

As indicated above Recommendation ITU-R M.2083-0 describes the IMT2020 Vision. This is the Framework and overall objectives of the future development of IMT for 2020 and beyond. South Africa needs to align with the IMT2020 Vision and form part of the working groups performing studies into the recommendations and studies that feeds into World Radiocommunication Conference, 2019 (“WRC-19”). A copy of REC. ITU-R M.2083-0 is included in **Appendix H**.

### **Future Agenda Items on Spectrum Requirements For IMT In Accordance With Resolution 238 (WRC-15)**

The following bands, which are already allocated to mobile, are being studied by the ITU for possible IMT-2020 identification by WRC-19:

- 24.25 – 27.5 GHz
- 37 – 40.5 GHz
- 42.5 – 43.5 GHz
- 45.5 – 47 GHz
- 47.2 – 50.2 GHz
- 50.4 – 52.6 GHz
- 66 – 76 GHz
- 81 – 86 GHz

The following bands will also be studied, although they do not currently have global mobile allocations:

- 31.8 – 33.4 GHz
- 40.5 – 42.5 GHz
- 47 - 47.2 GHz

## **2.2 Which services and applications will IMT2020 support?**

IMT 2020 Vision, in Recommendation ITU-R.M.2083, indicates that *IMT2020 technologies are under development, and are likely to include both an evolution of existing and new radio*

technologies. Potential IMT2020 services and applications can be grouped into three different classes:

- **Enhanced Mobile Broadband** - Together with an evolution of the services already provided by 4G, 5G is expected to provide faster and more reliable mobile broadband, offering a richer experience to consumers;
- **Massive Machine Type Communications** - The Internet-of-Things (IoT) – where gadgets and devices wirelessly connect to the internet and each other – is currently being implemented on existing networks. The technology is being used in everything from smart homes to wearables (an item that can be worn). IMT2020 should help the evolution of IoT services and applications and improve interaction between different platforms. Possible future applications could include real-time health monitoring of patients; optimisation of street lighting to suit the weather or traffic; environmental monitoring and smart agriculture. Data security and privacy issues will need to be considered given huge amounts of data could be transferred over a public network; and
- **Ultra-Reliable and Low Latency Communications** - IMT2020 networks are being designed to be more reliable and have very low latencies (network delays). This could make them suitable for applications such as connected and driverless cars (cars would use the technology to communicate with each other, other road users and even the road infrastructure), and smart manufacturing (potentially connecting all the various machines involved in the different phases of a production chain). These different services have different requirements in terms of speed, coverage and reliability, which will demand different network solutions (the evolution of existing network and potentially new networks) and different deployment models (including many small cells), an appropriate network infrastructure (which will include both fibre and wireless connectivity to the core network) and access to different spectrum bands.

### 2.3 Background to the Development of the IMT Roadmap 2019

This IMT Roadmap summarises the ITU perspective on IMT, the Southern African Development Community (“SADC”) perspective on IMT, the SA Connect targets and the related issue of Universal Service (“US”) and obligations.

As mentioned above the following IMT Radio Frequency Spectrum Assignment Plans (Final) were published:

- Government Gazette No 38640 (Notice 270 of 2015) – 450 to 470 MHz (Final)
- Government Gazette No 38640 (Notice 271 of 2015) – 703 to 733 MHz and 758 to 788 MHz (Final)
- Government Gazette No 38640 (Notice 272 of 2015) – 733 to 758 MHz (Final)

- Government Gazette No 38640 (Notice 273 of 2015) – 791 to 821 MHz and 732 to 762 MHz (Final)
- Government Gazette No 38640 (Notice 275 of 2015) – 880 to 915 MHz and 925 to 960 MHz (Final)
- Government Gazette No 38640 (Notice 276 of 2015) – 2300 to 2400 MHz (Final)
- Government Gazette No 38640 (Notice 277 of 2015) – 2500 to 2570 MHz and 2620 to 2690 MHz (Final)
- Government Gazette No 38640 (Notice 278 of 2015 – 3400 to 3600 MHz) (Final)  
Government Gazette No. 42337 (Notice 165 of 2019) - 825 to 830 MHz and 870 to 875 MHz (Final)

The IMT Roadmap also gives indicative timelines for the deployment of IMT spectrum to support the targets set by the South Africa Connect (SA Connect) broadband initiative for 2016 and 2020 in terms of ensuring widespread area coverage and adequate bandwidth capacity. It is anticipated that additional spectrum for IMT can be assigned in the short term, however this does not obviate the need for using existing spectrum more efficiently and for operators to ‘densify’ their networks. The requirement for IMT2020 spectrum places an additional demand for spectrum and therefore additional IMT Spectrum need to be identified. Such spectrum will have to be investigated with a feasibility study to determine the impact of re-farming, cost of migration, equipment lifetime and the national need for such frequency spectrum.

Furthermore, the IMT Roadmap lists options and recommendations for the deployment of bands designated for IMT usage, potential migration scenarios and timelines, as well as assignments with minimum requirements for coverage and capacity obligations for existing and new bands.

Previously a total bandwidth of 460 MHz was used for IMT in South Africa, mostly for Universal Mobile Telecommunications System (“UMTS”) and Global System for Mobile Communications (“GSM”), with LTE deployment. The IMT Roadmap 2014 envisages that an additional 2×133 MHz paired spectrum and 290 MHz unpaired spectrum will be made available over a given schedule. The most important additional key IMT bands for coverage (especially rural coverage) is the IMT700 and IMT800 bands. Unfortunately, the IMT700 and IMT800 are still not available for use in South Africa.

The conditions for the use of the bands for IMT will be specified in the Radio Frequency Spectrum Assignment Plans (RFSAP) to be published for each band.

The licensing of IMT frequencies will generally be made through an Invitation to Apply (ITA) in line with regulations 6 and 7 of the Radio Frequency Spectrum Regulations 2015, as amended. This process will detail the actual mechanism of assignment (including market-based mechanisms, etc.).



### **3 INTERNATIONAL TELECOMMUNICATION UNION (ITU) IMT GENERATIONS<sup>7</sup>**

---

#### **3.1 IMT<sup>8</sup>**

International Mobile Telecommunications (“IMT”) systems are mobile systems that provide access to a wide range of telecommunication services including advanced mobile services, supported by mobile and fixed networks, which are increasingly packet-based. Key features of IMT include:

- a high degree of commonality of functionality worldwide while retaining the flexibility to support a wide range of services and applications in a cost-efficient manner;
- compatibility of services within IMT and with fixed networks;
- capability of interworking with other radio access systems;
- high-quality mobile services;
- user equipment suitable for worldwide use;
- user-friendly applications, services and equipment;
- worldwide roaming capability; and
- enhanced peak data rates to support advanced services and applications.

Over the past 25 years, the ITU has developed the IMT system framework of standards for mobile telephony and continues to lead international efforts involving governments and industry players to produce the next generation of standards for global mobile communications.

The term ‘IMT’ should be the root name that encompasses both IMT-2000 and IMT-Advanced collectively.

##### **3.1.1 IMT 2000**

IMT-2000 (International Mobile Telecommunications 2000) is a term coined by the global cellular community to produce a globally-co-ordinated definition of 3G mobile technologies. IMT-2000 networks have been widely deployed since 2000.

According to the ITU, IMT-2000 systems are third generation (3G) mobile systems, which provide access to a wide range of telecommunications services, supported by the fixed telecommunication networks (e.g. PSTN/ISDN/Internet Protocol (IP)), as well as to other services which are specific to mobile users. The specifications for the initial release of IMT-2000 are defined in Recommendation

---

<sup>7</sup> 1.1 Recommendation ITU-R M.2083-0.

<sup>8</sup> ITU Resolution 56

ITU R M.1457. The term ‘IMT-2000’ should also encompass its enhancements and future developments.<sup>9</sup>

### 3.1.2 IMT Advanced

The term ‘IMT-Advanced’ refers to systems, system components and related aspects that include new radio interfaces supporting new capabilities of systems beyond IMT-2000.

ITU has now specified standards for IMT-Advanced. IMT-Advanced provides next-generation global wireless broadband communications using a wide range of packet-based telecommunication services supported by mobile and fixed networks.

It is anticipated that IMT-Advanced will use radio-frequency spectrum much more efficiently making higher data transfers possible on less bandwidth to enable mobile networks to face the dramatic increase in data traffic that is expected in the coming years.

IMT-Advanced systems support low to high mobility applications and a wide range of data rates in accordance with user and service demands in multiple-user environments. IMT-Advanced also has capabilities for high quality multimedia applications within a wide range of services and platforms, providing a significant improvement in performance and quality of service.

Figure 1 below indicates the relationship between IMT-2000 and Systems beyond IMT-2000 that are to encompass capabilities into new capabilities of systems beyond IMT-2000.

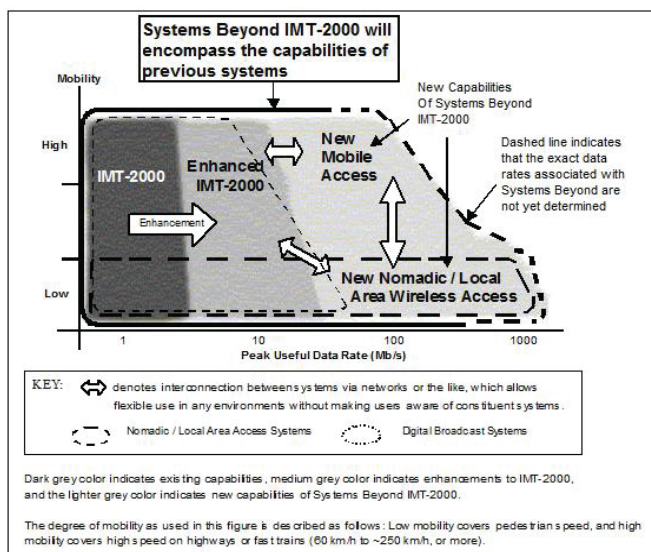


Figure 1: IMT Systems now and in the future (Source: ITU)

<sup>9</sup> IMT 2000 as defined in Resolution 212 (Rev.WRC-15)

### **3.1.3 IMT 2020 & Beyond**

#### **3.1.3.1 IMT evolution**

International Mobile Telecommunications-2000 (“IMT-2000”) systems provided access to a wide range of telecommunication services, supported by the fixed telecommunication networks (e.g. PSTN/ISDN/IP), and to other services which are specific to mobile users.

Resolution ITU-R 56-2 clarifies the relationship between the terms “IMT-2000” and “IMT-Advanced” and assigns a name to those systems, system components and related aspects that include new radio interface(s) that support the new capabilities of “IMT for 2020 and beyond”. Resolution ITU-R 56 resolved that the term IMT-2000 encompasses its enhancements and future developments and the term “IMT-Advanced” also encompasses its enhancements and future developments. The term “IMT” is the root name that encompasses IMT-2000, IMT-Advanced, and IMT-2020 collectively.

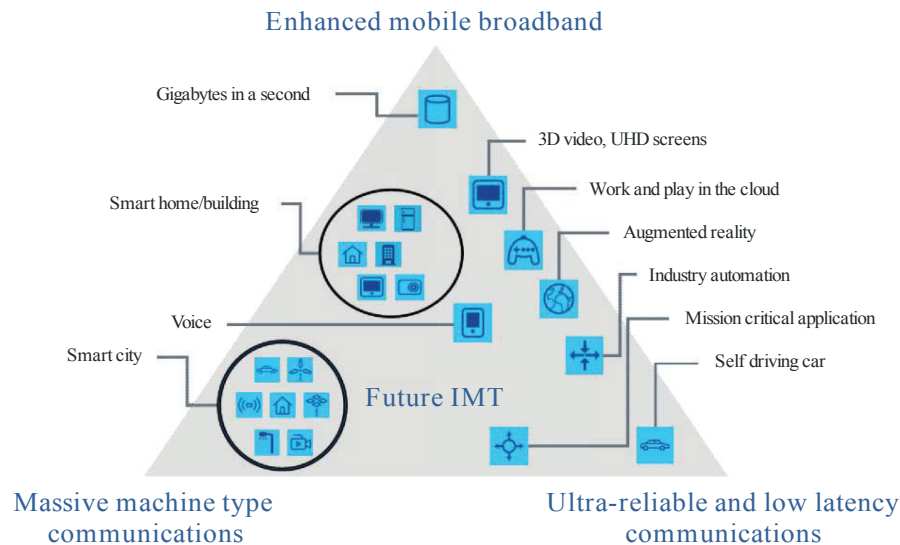
To meet the ever-increasing demand for wireless communication (e.g. increased number of users, higher data rates, video or gaming services which require increased quality of service, etc.), IMT has been, and continues to be enhanced.

#### **3.1.3.2 Consumer demands**

Consumer demands will shape the future development of IMT. In the future, it is foreseen that new demands, such as more traffic volume, many more devices with diverse service requirements, better quality of user experience (QoE) and better affordability by further reducing costs, etc., will require an increasing number of innovative solutions. In addition, technological advancement and the corresponding user needs will promote innovation and accelerate the delivery of advanced communication applications to consumers. Recommendation ITU-R M.2083 “IMT Vision – Framework and overall objectives of the future development of IMT for 2020 and beyond” describes these potential user and application trends, growth in traffic, technological trends and spectrum implications. Also Reports ITU-R M.2370 “IMT Traffic estimates for the years 2020 to 2030” and ITU-R M.2376 “Technical feasibility of IMT in bands above 6 GHz” detail these expected trends and phenomena for IMT-2020.

IMT-2020 systems will encompass many different features. Depending on the circumstances and the different needs in different countries, future IMT systems should be designed in a modular manner so that not all features have to be implemented in all networks.

To fulfil these varied demands, IMT-2020 is envisaged to expand and support diverse usage scenarios and applications that will continue beyond the current IMT. Furthermore, a broad variety of capabilities would be tightly coupled with these intended different usage scenarios and applications for IMT-2020. Figure 2 illustrates some examples of envisioned usage scenarios for IMT-2020 identified in Recommendation ITU-R M.2083.



M.2083-02

**Figure 2: Usage scenarios of IMT-2020**

### 3.1.3.3 Capabilities of IMT-2020

IMT-2020 systems are mobile systems that include the new capabilities of IMT that go beyond those of IMT-Advanced. IMT-2020 systems support low to high mobility applications and a wide range of data rates in accordance with user and service demands in multiple user environments. IMT-2020 also has capabilities for high quality multimedia applications within a wide range of services and platforms, providing a significant improvement in performance and quality of service.

A broad variety of capabilities tightly coupled with intended usage scenarios and applications for IMT-2020 is envisioned. Different usage scenarios along with the current and future trends will result in a great diversity/variety of requirements. The key design principles are flexibility and diversity to serve many different use cases and scenarios, for which the capabilities of IMT-2020, described in the following paragraphs, will have different relevance and applicability. In addition, the constraints on network energy consumption and the spectrum resource will need to be considered.

As indicated in Recommendation ITU-R M.2083, the following eight parameters are key capabilities of IMT-2020:

- (a) **Peak data rate:** Maximum achievable data rate under ideal conditions per user/device (in Gbit/s).

- (b) **User experienced data rate:** Achievable data rate that is available ubiquitously<sup>10</sup> across the coverage area to a mobile user/device (in Mbit/s or Gbit/s).
- (c) **Latency:** The contribution by the radio network to the time from when the source sends a packet to when the destination receives it (in ms).
- (d) **Mobility:** Maximum speed at which a defined QoS and seamless transfer between radio nodes which may belong to different layers and/or radio access technologies (multi-layer/-RAT) can be achieved (in km/h).
- (e) **Connection density:** Total number of connected and/or accessible devices per unit area (per km<sup>2</sup>).
- (f) **Energy efficiency:** Energy efficiency has two aspects-
  - (i) on the network side, energy efficiency refers to the quantity of information bits transmitted to/ received from users, per unit of energy consumption of the radio access network (RAN) (in bit/Joule);
  - (ii) on the device side, energy efficiency refers to quantity of information bits per unit of energy consumption of the communication module (in bit/Joule).
- (g) **Spectrum efficiency:** Average data throughput per unit of spectrum resource and per cell<sup>11</sup> (bit/s/Hz).
- (h) **Area traffic capacity:** Total traffic throughput served per geographic area (in Mbit/s/m<sup>2</sup>).

IMT-2020 is expected to provide a user experience matching, as far as possible, fixed networks. The enhancement will be realized by increased peak and user experienced data rate, enhanced spectrum efficiency, reduced latency and enhanced mobility support.

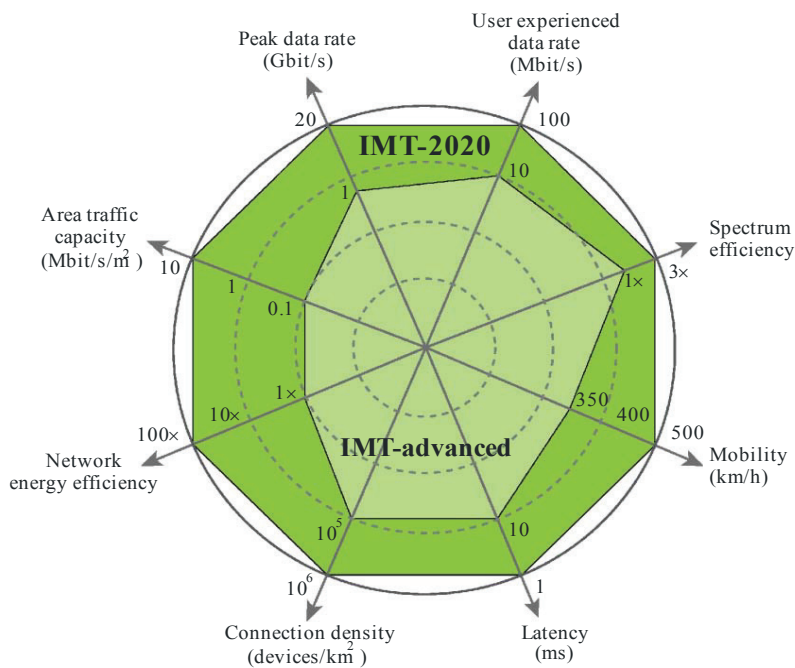
In addition to the conventional human-to-human or human-to-machine communication, IMT-2020 will realize the Internet of Things by connecting a vast range of smart appliances, machines and other objects without human intervention.

IMT-2020 should be able to provide these capabilities without undue burden on energy consumption, network equipment cost and deployment cost to make future IMT sustainable and affordable. The key capabilities of IMT-2020 are shown in Figure. 3 (from Recommendation ITU-R M.2083), compared with those of IMT-Advanced.

---

<sup>10</sup> The term “ubiquitous” is related to the considered target coverage area and is not intended to relate to an entire region or country.

<sup>11</sup> The radio coverage area over which a mobile terminal can maintain a connection with one or more units of radio equipment located within that area. For an individual base station, this is the radio coverage area of the base station or of a subsystem (e.g. sector antenna).



M.2083-03

**Figure 3: Enhancement of key capabilities from IMT-Advanced to IMT-2020**

The values in the Figure above are targets for research and investigation for IMT-2020 and may be further developed in other ITU-R Recommendations and may be revised in the light of future studies.

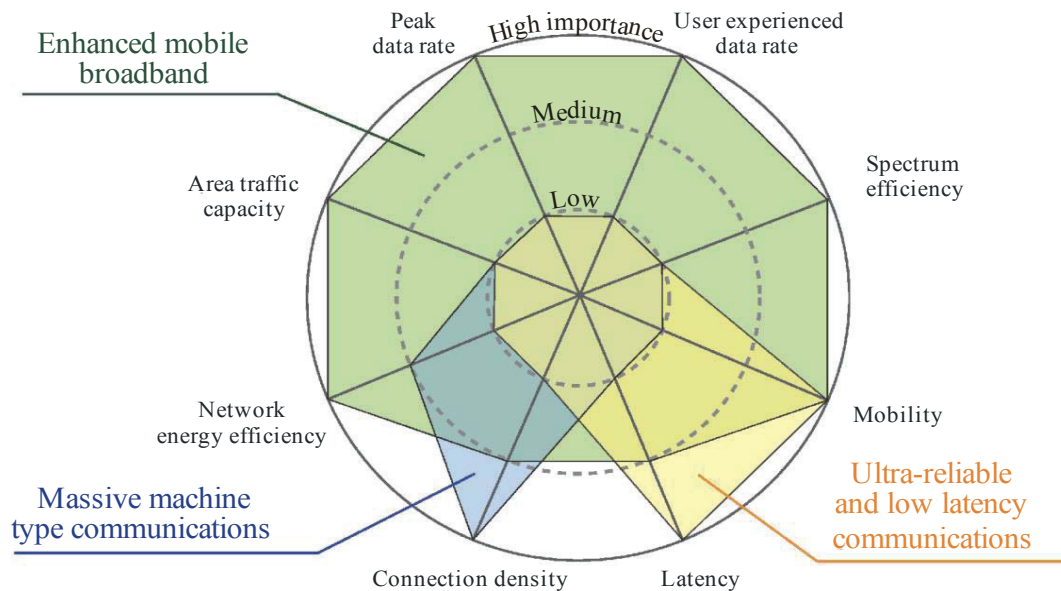
As anticipated above, whilst all key capabilities may to some extent be important for most use cases, the relevance of certain key capabilities may be significantly different, depending on the use cases/scenario. The importance of each key capability for the usage scenarios enhanced Mobile Broadband, ultra-reliable and low latency communication and massive machine-type communication is illustrated in Figure 4. This is done using an indicative scaling in three steps as “high”, “medium” and “low”.

In the enhanced Mobile Broadband scenario, user experienced data rate, area traffic capacity, peak data rate, mobility, energy efficiency and spectrum efficiency all have high importance, but mobility and the user experienced data rate would not have equal importance simultaneously in all use cases. For example, in hotspots, a higher user experienced data rate, but a lower mobility, would be required than in wide area coverage case.

In some ultra-reliable and low latency communications scenarios, low latency is of highest importance, e.g. to enable the safety critical applications. Examples include traffic safety, traffic efficiency, smart grid, e-health, wireless industry automation, augmented reality, remote tactile control and tele-protection. Such capability would be required in some high mobility cases as well, e.g., in transportation safety, while, e.g. high data rates could be less important.



In the massive machine type communication scenario, high connection density is needed to support tremendous number of devices in the network that e.g. may transmit only occasionally, at low bit rate and with zero/very low mobility. A low-cost device with long operational lifetime is vital for this usage scenario.



M.2083-04

**Figure 4: The importance of key capabilities in different usage scenarios**

Other capabilities may be also required for IMT-2020, which would make future IMT more flexible, reliable, and secure when providing diverse services in the intended usage scenarios:

**Scenario - Spectrum and bandwidth flexibility** - Spectrum and bandwidth flexibility refers to the flexibility of the system design to handle different scenarios, and the capability to operate at different frequency ranges, including higher frequencies and wider channel bandwidths than today :

- (a) **Reliability** - Reliability relates to the capability to provide a given service with a very high level of availability.
- (b) **Resilience** - Resilience is the ability of the network to continue operating correctly during and after a natural or man-made disturbance, such as the loss of mains power.
- (c) **Security and privacy** - Security and privacy refers to several areas such as encryption and integrity protection of user data and signalling, as well as end user privacy preventing unauthorized user tracking, and protection of network against hacking, fraud, denial of service, man in the middle attacks, etc.

- (d) **Operational lifetime** - Operational life time refers to operation time per stored energy capacity. This is particularly important for machine-type devices requiring a very long battery life (e.g. more than 10 years) whose regular maintenance is difficult due to physical or economic reasons.

These capabilities enable IMT-2020 to address evolving user needs. The capabilities of IMT-2020 systems are being continuously enhanced in line with user trends and technology developments.

#### **3.1.3.4 Relationship between existing IMT and IMT-2020**

As indicated in Figure 3 and 4 above, in order to support emerging new scenarios and applications for 2020 and beyond, it is foreseen that development of IMT-2020 will be required to offer enhanced capabilities. The minimum technical requirements (and corresponding evaluation criteria) to be defined by ITU-R based on these capabilities for IMT-2020 could potentially be met by adding enhancements to existing IMT, incorporating new technology components and functionalities, and/or the development of new radio interface technologies. Furthermore, IMT-2020 will interwork with and complement existing IMT and its enhancements.

#### **3.1.3.5 Framework of IMT-2020**

The framework and objectives including overall timeframes for the future development of IMT for 2020 and beyond are described in some detail in Recommendation ITU-R M.2083.

### **3.2 Bands designated for IMT in the National Radio Frequency Plan 2018**

IMT systems support low to high mobility applications and a wide range of data rates in accordance with user and service demands in multiple user environments. IMT also has capabilities for high quality multimedia applications within a wide range of services and platforms, providing a significant improvement in performance and quality of service.

The features of IMT enable it to address evolving user needs as the capabilities of IMT systems are being continuously enhanced in line with user trends and technology developments. IMT will operate in the worldwide bands identified in the ITU Radio Regulations (RR).

The table below describes the ITU definition of IMT frequency bands, as extracted from the National Radio Frequency Plan and the details are contained in the Final Radio Frequency Spectrum Assignment Plans 2015.



Band (MHz)	Frequency band	BW <sup>Note 1</sup>	RR FN	Channel Plan	WRC Resolution/s
450	450-470 MHz	<20 MHz	5.286AA	(Note 2)	224 (Rev. WRC-12)
700	694-790 MHz	<96 MHz	5.312A	(Note 3)	232 (WRC-12) and 224 (WRC-12)
800	791-821 MHz // 832-862 MHz	2×30 MHz	5.317A	M.1036 (A3) (Note 3)	224 (Rev. WRC-12) and 749 (Rev. WRC-12)
850	824-849 MHz // 869-894 MHz	<2×8 MHz (Note 4)	5.317A	M.1036 (A1)	224 (Rev. WRC-12) and 749 (Rev. WRC-12)
900	880-915 MHz // 925-960 MHz	2×35 MHz	5.317A	M.1036 (A2)	224 (Rev. WRC-12) and 749 (Rev. WRC-12)
1500	1427-1518 MHz	80 MHz	5.149, 5.338A, 5.339	Under development. In ITU-R	(Rev, WRC – 15)
1800	1710-1785 MHz // 1805-1880 MHz	2×75 MHz	5.384A	M.1036 (B2)	223 (Rev. WRC-12)
2100	1920-1980 MHz // 2110-2170 MHz	2×60 MHz	5.388	M.1036 (B1)	212 (Rev. WRC-07) and 223 (Rev. WRC-12)
2100 (TDD)	1900-1920 MHz, 2010-2025 MHz	35 MHz (Note 5)	5.388	M.1036 (B1)	212 (Rev. WRC-07) and 223 (Rev. WRC-12)
2300	2300-2400 MHz	100 MHz	5.384A	M.1036 (E1)	223 (Rev. WRC-12) (Note 6)
2600	2500-2690 MHz	2×70 MHz 50 MHz	5.384A	M.1036 (C1)	223 (Rev. WRC-12) (Note 7)
3300	3300-3400 MHz	100 MHz	5.429B	Under development. In ITU-R	(Rev, WRC – 15)
3500	3400-3600 MHz	200 MHz (Note 8)	5.430A	M.1036 (F1)	NA

**Table 1: ITU definition of IMT bands**

Table 1 lists all possible IMT frequency bands identified by the ITU, relevant ITU Radio Regulation footnote as well as the applicable ITU-R channel plan. The notes, as contained in Table 1 above, are taken from the (South African) National Radio Frequency Plan 2018 (NRFP-2018) as per foot note NF9 thereof:

;

**Note 1:** This column indicates the amount of IMT assignable spectrum; guard bands, centre gaps, etc. are therefore excluded.

**Note 2:** Use of this band will be subject to a feasibility study. Issues to be addressed will include the existing usage, the various channel plan options described in ITU-R M.1036 (section 1) for the band 450-470 MHz, the availability of spectrum in this band, as well as the availability of IMT equipment.

**Note 3:** The World Radiocommunication Conference 2007 (WRC-07) allocated the band 790-862 MHz to all mobile (except aeronautical mobile services) on a primary basis in many countries in ITU Region 1 and designated it for IMT (see 5.316A, 5.316B and 5.317A). WRC-12 resolved to allocate the frequency band 694-790 MHz in ITU Region 1 to the mobile, except aeronautical mobile, service on a co-primary basis with other services to which this band is allocated on a primary basis and to identify it for IMT and ensure that the allocation is effective immediately after WRC-15 (see 5.312A and ITU Resolution 232 (WRC-12)). WRC-15 will specify the technical and regulatory conditions applicable to the mobile service after taking into account ITU-R studies.

Migration of the broadcasting services from this band has to be addressed in accordance with the Terrestrial Broadcast Frequency Plan 2013 (TBFP-13) as amended in the 2014. The Radio Frequency Spectrum Assignment Plan for DTT Implementation is to be finalised in 2019/2020 financial year.

Suitable channel plans for the 700 MHz frequency band for IMT systems have been developed and is contained in Recommendation ITU-R.M1036-5. The channel arrangements are Frequency Division Duplex (FDD) included as 2 x 30 MHz with duplex gap of 25 MHz.

**Note 4(i):** Whereas the Southern African Development Community (SADC), including South Africa, adopted the 2x30 MHz channel plan in the 800 MHz band (A3), this plan is under review considering the adoption at WRC-12 of the 700 MHz band for IMT (see also Note 3 above).

**Note 4(ii):** Although the international 850 MHz band (also known as CDMA-2000 or GSM850 band plan) has 2x25 MHz total bandwidth, the limited assignable spectrum in South Africa is a result of this band overlapping the GSM 900 MHz band and more importantly due to the use of analogue broadcasting in the UHF band. In South Africa, the use of the 800 MHz band will take precedence over the use of the 850 MHz band; no new assignments will therefore be made according to the 850 MHz channel plan.

**Note 5:** Although the band 1885-1900 MHz is also designated for IMT, the band 1880-1900 MHz is used extensively for Digital Enhanced Telecommunications (DECT) cordless telephone systems. Sharing between IMT and DECT cordless telephones is problematic. The band 1900-1920 MHz could be used for IMT in future; it is currently used for Fixed Wireless Access (FWA) systems.

**Note 6:** In South Africa, the 2.3 GHz band is allocated to mobile service on a primary basis and is identified for IMT. This band is part of the 2.4 GHz band (2300-2500 MHz) used for FWA systems.

**Note 7:** The 2.6 GHz band (2500-2690 MHz) is available for IMT in accordance with ITU-R Recommendation M.1036 (C1). This channel plan allows for 2x70 MHz (paired) and 50 MHz (unpaired) spectrum.

**Note 8:** The 3.5 GHz band is currently used for FWA systems in South Africa, in particular WiMAX. The channel configuration is based on 2x100 MHz plan with no guard bands or centre gap (Tx-Rx = 100 MHz). When using this band for IMT systems, a new channelling plan is required. ITU-R Recommendation M.1036 (section 6) recommends two options namely: F1 (unpaired, 3400-3600 MHz); and F2 (3410-3490 MHz paired with 3510-3590 MHz). Considering that the current SA plan

*using Tx-Rx of 100 MHz, option F2 is recommended for SA. Refarming of current licensees may be required to align with this option.*

The Final International Mobile Telecommunications Roadmap 2014 envisaged a scenario that the Radio Frequency Spectrum Assignment Plans for IMT were to be developed. Subsequent to the publication of the IMT Roadmap 2014 the following IMT RFSAPs were published:

- IMT 450
- IMT 700
- IMT 750
- IMT 800
- IMT 850
- IMT 900
- IMT 2300
- IMT 2600
- IMT 3500

The following Foot Notes (“FN”) are an extract from the National Radio Frequency Plan 2018 (NRFP-18). The following FN are applicable to IMT Systems:

### ***NF8A (694 – 862 MHz)***

#### *Transitional Arrangements*

*The Authority resolved the following transitional arrangements for the right of use of spectrum in the frequency range 694 to 862 MHz:*

- (i) That Broadcasting Spectrum Assignments for the frequency band above 694 MHz, in the affected areas as stipulated in the Terrestrial Broadcasting Frequency Plan (Notice No. 298 of 2013 in Government Gazette No. 36321 and Notice No. 801 of 2014 in Government Gazette 38005 or the latest version), are to be used subject to meeting the conformance requirements in line with the GE06 Plan and are to be phased out during the performance period.*
- (ii) That broadcast transmissions and services ancillary to broadcasting for the frequency range 694 to 862 MHz is to be systematically switched off.*
- (iii) That matters related to spectrum management geared at minimising and or preventing harmful interference during the transitional arrangement period, is to be managed by the Authority to achieve systematic implementation and seamless transition.*

(iv) That sharing and co-existence in the frequency range 694 to 862 MHz is to be implemented systematically through a Geographic separation of IMT Systems and Broadcasting Services in affected areas in accordance with the Terrestrial Broadcasting Frequency Plan 2013, Government Gazette 36321, read with the First Update to the Terrestrial Broadcasting Plan 2013 Government Gazette 38005<sup>12</sup> until the end of the migration from Analogue to Digital Terrestrial Television process.

### **NF9 (IMT Frequency Bands - Terrestrial)**

The table below lists all possible IMT frequency bands identified by the ITU, relevant ITU Radio Regulation footnote as well as the applicable ITU-R channel plan.

<i>Band</i>	<i>Frequency band</i>		<i>RR FN</i>	<i>Channel Plan</i>	<i>WRC Resolution/s</i>
450 MHz	450 – 470 MHz		5.286AA	Recommendation ITU-R M.1036	224 (Rev. WRC-15)
700 MHz	694 – 790 MHz		5.312A and 5.317A	Recommendation ITU-R M.1036	224 (Rev. WRC-15) and 760 (WRC-15)
800 MHz	790 — 862 MHz		5.316B and 5.317A	Recommendation ITU-R M.1036 (A3)	224 (Rev. WRC-15) and 749 (Rev. WRC-15)
900 MHz	880 – 915 MHz // 925 – 960 MHz		5.317A	Recommendation ITU-R M.1036 (A2)	224 (Rev. WRC-15) and 749 (Rev. WRC-15)
1500 MHz	1 427-1 518 MHz		5.341A, 5.346, and 5.346A	Recommendation ITU-R M.1036 <sup>12</sup>	223 (Rev. WRC-15), 750 (Rev. WRC-15), and 761 (WRC-15)
1800 MHz	1710 – 1785 MHz // 1805 – 1880 MHz		5.384A	Recommendation ITU-R M.1036 (B2)	223 (Rev. WRC-15)
1900 MHz	1900 – 1920MHz		5.388	Recommendation ITU-R M.1036 (B4)	Resolution 212 (Rev. WRC-15)

<sup>12</sup> Channelling arrangement for 1 427-1 518 MHz is under study at the ITU-R Working Party 5D

2100 MHz	1920 – 1980 MHz // 2110 – 2170 MHz		5.388	Recommendation ITU-R M.1036 (B1)	212 (Rev. WRC-07) and 223 (Rev. WRC-12)
2100 MHz (TDD)	1900 – 1920 MHz, 2010 – 2025 MHz		5.388	Recommendation ITU-R M.1036 (B1)	212 (Rev. WRC-07) and 223 (Rev. WRC-12)
2300 MHz	2300 – 2400 MHz		5.384A	Recommendation ITU-R M.1036 (E1)	223 (Rev. WRC-12)
2600 MHz	2500 – 2690 MHz		5.384A	Recommendation ITU-R M.1036 (C1)	223 (Rev. WRC-12)
3500 MHz	3300 – 3400 MHz		5.429B	Recommendation ITU-R M.1036 <sup>13</sup>	223 (Rev. WRC-15),
3.5 GHz	3400 – 3600 MHz		5.430A	Recommendation ITU-R M.1036 (F1)	NA

### ***NF10 (876 - 880 // 921 - 925 MHz)***

*This frequency band is used by GSM-R systems.*

### ***NF13 (1980 – 2010 MHz paired with 2170 – 2200 MHz)***

*These frequency bands are allocated, amongst others, to both the mobile and mobile-satellite services and are also earmarked for the satellite component of IMT. Further, the implementation of IMT in the bands 1885-2025 MHz and 2110-2200 MHz is under study within ITU-R in accordance with Resolution 212 (Rev. WRC-15), See NRFP 18*

## **3.3 IMT Agenda Item for WRC 19**

The International Telecommunication Union Radiocommunications Sector (ITU-R) have been studying the below frequency bands for IMT use and possible implementation. The studies give an indication of bands which will impact the South African IMT Roadmap in the future and the outcome of WRC-19 agenda items and resolutions.

- 24.25 – 27.5 GHz
- 37 – 40.5 GHz
- 42.5 – 43.5 GHz
- 45.5 – 47 GHz

<sup>13</sup> Channelling arrangement for 3300 – 3400 MHz is under study at the ITU-R Working Party 5D

- 47.2 – 50.2 GHz
- 50.4 – 52.6 GHz
- 66 – 76 GHz
- 81 – 86 GHz

The following bands will also be studied, although they do not currently have global mobile allocations:

- 31.8 – 33.4 GHz
- 40.5 – 42.5 GHz
- 47 - 47.2 GHz

The above frequency studies are extracted from the ITU resolution 238 (WRC-15) below:

### ***RESOLUTION 238 (WRC-15)***

***Studies on frequency-related matters for International Mobile Telecommunications identification including possible additional allocations to the mobile services on a primary basis in portion(s) of the frequency range between 24.25 and 86 GHz for the future development of International Mobile Telecommunications for 2020 and beyond***

*The World Radiocommunication Conference (Geneva, 2015), considering*

- a) that International Mobile Telecommunications (IMT) is intended to provide telecommunication services on a worldwide scale, regardless of location and type of network or terminal;*
- b) that IMT systems have contributed to global economic and social development;*
- c) that IMT systems are now being evolved to provide diverse usage scenarios and applications such as enhanced mobile broadband, massive machine-type communications and ultra-reliable and low-latency communications;*
- d) that ultra-low latency and very high bit rate applications of IMT will require larger contiguous blocks of spectrum than those available in frequency bands that are currently identified for use by administrations wishing to implement IMT;*
- e) that it may be suitable to examine higher frequency bands for these larger blocks of spectrum;*
- f) that there is a need to continually take advantage of technological developments in order to increase the efficient use of spectrum and facilitate spectrum access;*
- g) that the properties of higher frequency bands, such as shorter wavelength, would better enable the use of advanced antenna systems including MIMO and beam-forming techniques in supporting enhanced broadband;*
- h) that ITU-T has initiated the study of network standardization for IMT for 2020 and beyond;*
- i) that adequate and timely availability of spectrum and supporting regulatory provisions is essential to realize the objectives in Recommendation ITU-R M.2083;*

- j) that harmonized worldwide bands and harmonized frequency arrangements for IMT are highly desirable in order to achieve global roaming and the benefits of economies of scale;*
- k) that identification of frequency bands allocated to mobile service for IMT may change the sharing situation regarding applications of services to which the frequency band is already allocated, and may require additional regulatory actions;*
- l) the need to protect existing services and to allow for their continued development when considering frequency bands for possible additional allocations to any service, noting*
- a) that Resolution ITU-R 65 addresses the principles for the process of development of IMT for 2020 and beyond, and that Question ITU-R 77-7/5 considers the needs of developing countries in the development and implementation of IMT;*
- b) that Question ITU-R 229/5 seeks to address the further development of IMT;*
- c) that IMT encompasses both IMT-2000, IMT-Advanced, and IMT-2020 collectively, as described in Resolution ITU-R 56-2;*
- d) Recommendation ITU-R M.2083, on the framework and objectives of the future development of IMT for 2020 and beyond;*
- e) that Report ITU-R M.2320 addresses future technology trends of terrestrial IMT systems;*
- f) Report ITU-R M.2376, on technical feasibility of IMT in the frequency bands above 6 GHz;*
- g) that Report ITU-R M.2370 analyses trends impacting future IMT traffic growth beyond the year 2020 and estimates global traffic demands for the period 2020 to 2030;*
- h) that there are ongoing studies within ITU-R on the propagation characteristics for mobile systems in higher frequency bands;*
- i) the relevance of provisions in Nos. 5.340, 5.516B, 5.547 and 5.553, which may need to be taken into account in studies;*
- j) that the FSS allocation in the frequency band 24.65-25.25 GHz was made by WRC-12, recognizing*
- a) that there is a lead time between the allocation of frequency bands by world radiocommunication conferences and the deployment of systems in those bands, and that timely availability of wide and contiguous blocks of spectrum is therefore important to support the development of IMT;*
- b) that frequency bands allocated to passive services on an exclusive basis are not suitable for an allocation to the mobile service;*
- c) that any identification of frequency bands for IMT should take into account the use of the bands by other services and the evolving needs of these services;*
- d) that there should be no additional regulatory or technical constraints imposed to services to which the band is currently allocated on a primary basis,*
- resolves to invite ITU-R*
- 1) to conduct and complete in time for WRC-19 the appropriate studies to determine the spectrum needs for the terrestrial component of IMT in the frequency range between 24.25 GHz and 86 GHz, taking into account: – technical and operational characteristics of terrestrial IMT systems that would operate in this frequency range, including the evolution of IMT through advances in technology and spectrally efficient techniques; – the deployment scenarios envisaged for IMT-*



*2020 systems and the related requirements of high data traffic such as in dense urban areas and/or in peak times; – the needs of developing countries; – the time-frame in which spectrum would be needed;*

*2) to conduct and complete in time for WRC-19 the appropriate sharing and compatibility studies I, taking into account the protection of services to which the band is allocated on a primary basis, for the frequency bands:*

- 24.25-27.5 GHz*
- 37-40.5 GHz,*
- 42.5-43.5 GHz,*
- 45.5-47 GHz,*
- 47.2-50.2 GHz,*
- 50.4-52.6 GHz,*
- 66-76 GHz and*
- 81-86 GHz,*

*which have allocations to the mobile service on a primary basis; and –*

- 31.8-33.4 GHz,*
- 40.5-42.5 GHz and*
- 47-47.2 GHz,*

*this may require additional allocations to the mobile service on a primary basis, further resolves*

*1) to invite CPM19-1 to define the date by which technical and operational characteristics needed for sharing and compatibility studies are to be available, to ensure that studies referred to in resolves to invite ITU-R can be completed in time for consideration at WRC-19;*

*2) to invite WRC-19 to consider, based on the results of the above studies, additional spectrum allocations to the mobile service on a primary basis and to consider identification of frequency bands for the terrestrial component of IMT; the bands to be considered being limited to part or all of the bands listed in resolves to invite ITU-R 2, invites administrations to participate actively in these studies by submitting contributions to ITU-R.*

*1) Including studies with respect to services in adjacent bands, as appropriate.*

*2) When conducting studies in the band 24.5-27.5 GHz, to take into account the need to ensure the protection of existing earth stations and the deployment of future receiving earth stations under the EESS (space-to-Earth) and SRS (space-to-Earth) allocation in the frequency band 25.5-27 GHz.*

WRC 19 is to resolve on frequency-related matters for International Mobile Telecommunications identification including possible additional allocations to the mobile services on a primary basis in portion(s) of the frequency range between 24.25 and 86 GHz for the future development of International Mobile Telecommunications for 2020 and beyond, based on the Conference Preparatory Meeting 2019 (CPM19-2) Report, contributions from administrations, Regional Bodies and the Radio Assembly.



## 4 SADC

---

The Southern African Development Community (SADC) Frequency Allocation Plan 2016 (“FAP 2016”) created a framework for harmonisation across SADC on the use of the radio frequency spectrum for IMT and other purposes. Countries included in the SADC FAP 2016 are Angola, Botswana, Democratic Republic of the Congo, Eswatini, Lesotho, Malawi, Mauritius, Mozambique, Namibia, Seychelles, South Africa, Tanzania, Zambia and Zimbabwe.

The SADC FAP 2016 states that “Whereas harmonisation is important, this could however take place on various levels namely allocation level, (e.g. mobile service), application level (e.g. cellular mobile) or on technology level (e.g. LTE or mobile WiMAX). Although the ITU spectrum harmonisation is generally limited to the first level, (i.e. radio communication services) it does occasionally also endeavour to harmonise certain applications. A noteworthy example is where a band is “identified” for a specific application such as IMT. Although such identification does not establish any priority in the Radio Regulations, nor does it exclude the use of the particular frequency band for any other application within the same or other allocations, it does signal to the market the potential of harmonising the particular frequency band for the specified application. Within this application various technologies could then be deployed.” If no harmonisation of IMT frequency bands takes place within the SADC region it can become problematic considering possible interference between countries especially in the bordering areas.

The SADC FAP 2016 was developed taking into account international best practice in the development of Frequency Band Plans and considering the needs of the SADC Members. The table below is an extract of the SADC FAP 2016 which relates to the frequency bands allocated to Mobile Radiocommunications Services and Identified for IMT.

ITU Region 1 allocations and footnotes	SADC common allocation/s and relevant ITU footnotes	SADC proposed common sub-allocations / utilisation	Additional information
<b>450-455 MHz</b> FIXED MOBILE 5.286AA 5.209 5.271 5.286 5.286A 5.286B 5.286C 5.286D 5.286E	<b>450-455 MHz</b> FIXED MOBILE 5.286AA 5.286 5.286A	Fixed links (PTP) IMT (450-470 MHz), PMR and/or PAMR	This band is currently used for a variety of fixed and mobile systems in the various SADC.  This band is also identified for IMT (Res. 224 applies)
<b>455-456 MHz</b> FIXED MOBILE 5.286AA 5.209 5.271 5.286A 5.286B 5.286C 5.286E	<b>455-456 MHz</b> FIXED MOBILE 5.286AA 5.209 5.286A		
<b>456-459 MHz</b> FIXED MOBILE 5.286AA 5.271 5.287 5.288	<b>456-459 MHz</b> FIXED MOBILE 5.286AA 5.287		
<b>459-460 MHz</b> FIXED MOBILE 5.286AA 5.209 5.271 5.286A 5.286B 5.286C 5.286E	<b>459-460 MHz</b> FIXED MOBILE 5.286AA 5.209 5.286A		
<b>460-470 MHz</b> FIXED MOBILE 5.286AA Meteorological satellite (space to Earth) 5.287 5.288 5.289 5.290	<b>460-470 MHz</b> FIXED MOBILE 5.286AA Meteorological satellite (space to Earth) 5.287 5.289		
<b>470-790 MHz</b> BROADCASTING  5.149 5.291A 5.294 5.296 5.300 5.304 5.306 5.311A 5.312 5.312A	<b>694-790MHz</b> BROADCASTING MOBILE except aeronautical mobile service 5.312A SADC 12 5.311A		
<b>790-862 MHz</b>	<b>790-862 MHz</b>	MOBILE (IMT)	Band IV/V analogue television to migrate to digital

MOBILE except aeronautical mobile 5.316B 5.317A <b>BROADCASTING</b> 5.312 5.314 5.315 5.316	MOBILE except aeronautical mobile 5.316B 5.317A <b>BROADCASTING</b> 5.314 5.315 5.316 5.316A 5.319		television according to SADC time lines. WRC-07 allocated this band to mobile except aeronautical mobile service and identified it for IMT. This band should be made available for IMT as soon as possible after the migration of analogue television to digital. This band needs to be harmonised in SADC for IMT; channelling plan to be developed for SADC region. Fixed links operating in this band will have to be migrated in order to accommodate IMT.
<b>862-890 MHz</b> FIXED MOBILE except aeronautical mobile 5.317A  BROADCASTING 5.322 5.319 5.323 5.316A 5.319	<b>862-890 MHz</b> MOBILE except aeronautical mobile 5.317A  SADC14	862-876 MHz IMT	The use of this band for IMT in the future to be investigated as part of the development of harmonised IMT channelling arrangements.
		876-880 MHz IMT PMR and/or PAMR	This band is paired with 921-925 MHz  The use of this band for IMT in the future to be investigated as part of the development of harmonised IMT channelling arrangement.
		880-915 MHz IMT	Paired with 925-960 MHz
<b>890-942 MHz</b> FIXED MOBILE except aeronautical mobile 5.317A BROADCASTING 5.322 Radiolocation 5.323	<b>890-942 MHz</b> MOBILE except aeronautical mobile 5.317A	915-921 MHz PMR and/or PMR	
		921-925 MHz IMT PMR and/or PAMR	Paired with 876-880 MHz.
		925-960 MHz IMT	Paired with 880-915 MHz
<b>942-960 MHz</b> FIXED MOBILE except aeronautical mobile 5.317A BROADCASTING 5.322 5.323	<b>942-960 MHz</b> MOBILE except aeronautical mobile 5.317A 5.322		

<b>1427 – 1518 MHz</b>			
<b>1700-1710 MHz</b> FIXED METEOROLOGICAL-SATELLITE (space-to-Earth) MOBILE except aeronautical mobile 5.289 5.341	<b>1700-1710 MHz</b> FIXED METEOROLOGICAL-SATELLITE (space-to-Earth) MOBILE except aeronautical mobile 5.289 5.341	Fixed links (single frequency)	
<b>1710-1930 MHz</b> FIXED MOBILE 5.384A 5.388A 5.388B 5.149 5.341 5.385 5.386 5.387 5.388	<b>1710-1930 MHz</b> FIXED MOBILE 5.384A 5.388A 5.388B 5.149 5.341 5.385 5.388	1710-1785 MHz IMT	IMT
		1785-1805 MHz BFWA	
		1805-1880 MHz IMT	Paired with 1710-1785 MHz.
		1880-1900 MHz FWA Cordless telephone	
		1900-1920 MHz FWA IMT (terrestrial)	
<b>1930-1979 MHz</b> FIXED MOBILE 5.388A 5.388B 5.388	<b>1930-1979 MHz</b> FIXED MOBILE 5.388A 5.388B 5.388	1920-1980 MHz IMT (terrestrial)	Paired with 2170-2200MHz The development of satellites for IMT services to be monitored
<b>1970-1980 MHz</b> FIXED MOBILE 5.388A 5.388B 5.388	<b>1970-1980 MHz</b> FIXED MOBILE 5.388A 5.388B 5.388		
<b>2010-2025 MHz</b> FIXED MOBILE 5.388A 5.388B 5.388	<b>2010-2025 MHz</b> FIXED MOBILE 5.388A 5.388B 5.388	IMT terrestrial (2010-2025 MHz )	TDD
<b>2110-2120 MHz</b> FIXED MOBILE 5.388A5.388B SPACE RESEARCH (deep space) (Earth-to-space) 5.388	<b>2110-2120 MHz</b> MOBILE 5.388A5.388B SPACE RESEARCH (deep space) (Earth-to-space) 5.388	IMT (terrestrial) (2110-2170 MHz)	Paired with 1920-1980 MHz
<b>2120-2160 MHz</b> FIXED	<b>2120-2160 MHz</b>		

MOBILE 5.388A 5.388B 5.388	MOBILE 5.388A 5.388B 5.388		
<b>2160-2170 MHz</b> FIXED MOBILE 5.388A 5.388B 5.388	<b>2160-2170 MHz</b> MOBILE 5.388A 5.388B 5.388		
<b>2170-2200 MHz</b> FIXED MOBILE MOBILE-SATELLITE (space-to-Earth) 5.351A 5.388 5.389A 5.389F	<b>2170-2200 MHz</b> MOBILE MOBILE-SATELLITE (space-to-Earth) 5.351A 5.388 5.389A 5.389F	IMT (satellite) (2170- 2200 MHz)	Paired with 1980-2010 MHz The development of satellites for IMT services to be monitored.
<b>2 200-2 290 MHz</b> SPACE OPERATION (space-to-Earth) (space-to- space) EARTH EXPLORATION – SATELLITE (space-to- Earth) (space-to-space) FIXED MOBILE 5.391 SPACE RESEARCH (space-to-Earth) (space-to- space) 5.392	<b>2 200-2 290 MHz</b> SPACE OPERATION (space-to-Earth) (space-to- space) EARTH EXPLORATION – SATELLITE (space-to- Earth) (space-to-space) FIXED SPACE RESEARCH (space-to-Earth) (space-to- space) 5.392	Fixed links (2025-2110 MHz paired with 2200- 2285 MHz)  BFWA (2 285-2 300 MHz)	Radio Frequency channel arrangement according to ITU-RF. 1098.
<b>2290-2300 MHz</b> FIXED MOBILE except aeronautical mobile SPACE RESEARCH (deep space) (space-to-Earth)	FIXED MOBILE except aeronautical mobile SPACE RESEARCH (deep space) (space-to-Earth)	BFWA (2285-2300 MHz)	
<b>2300-2450</b> FIXED MOBILE 5.384A Amateur Radiolocation 5.150 5.282 5.395	<b>2300-2450</b> FIXED MOBILE 5.384A Amateur Radiolocation 5.150 5.282	2300-2400 MHz Fixed links PTP/PTMP IMT (TDD) BFWA	Fixed paired with 2400-2500 MHz. This band has been identified for IMT.
<b>2500-2520 MHz</b> FIXED 5.410 MOBILE except aeronautical mobile 5.384A 5.405 5.412	<b>2500-2520 MHz</b> FIXED MOBILE except aeronautical mobile 5.384A	BFWA (2500-2690 MHz) IMT (2500-2690 MHz)	The band 2500-2690 MHz is currently used mainly for BFWA. This band is also allocated to the mobile service and identified for IMT. This band needs to be harmonised in SADC for the IMT

<p><b>2520-2655 MHz</b> FIXED 5.410 MOBILE except aeronautical mobile 5.384A BROADCASTING-SATELLITE 5.4135.416 5.339 5.405 5.412 5.417C 5.417D 5.418B 5.418C</p>	<p><b>2520-2655 MHz</b> FIXED MOBILE except aeronautical mobile 5.384A 5.339</p>		<p>channelling plan to be developed.</p>
<p><b>2655-2670 MHz</b> FIXED 5.410 MOBILE except aeronautical mobile 5.384A BROADCASTING-SATELLITE 5.208B 5.413 5.416 Earth exploration-satellite (passive) Radio astronomy Space research (passive) 5.149 5.412</p>	<p><b>2655-2670 MHz</b> FIXED MOBILE except aeronautical mobile 5.384A 5.149 5.412</p>		
<p><b>2670-2690 MHz</b> FIXED 5.410 MOBILE except aeronautical mobile 5.384A Earth exploration-satellite (passive) Radio astronomy Space research (passive) 5.149 5.412</p>	<p><b>2670-2690 MHz</b> FIXED MOBILE except aeronautical mobile 5.384A 5.149 5.412</p>		
<p><b>3 300-3 400 MHz</b> RADIOLOCATION</p>	<p><b>3 300-3 400 MHz</b> RADIOLOCATION</p>	<p><b>IMT Res. 223 (Rev.WRC-15)</b></p>	<p>Subject to outcome of the sharing and compatibility studies called for by Resolution 223 (WRC-15) currently underway within the ITU-R, <b>there might be a need to migrate Radars out of this band. This will be addressed through an update of the migration plan.</b></p>

5.149 5.429 5.429A 5.429B 5.430	5.149 5.429A 5.429B		
<b>3400-3600 MHz</b> FIXED FIXED-SATELLITE (space- to-Earth) Mobile 5.430A Radiolocation 5.431	<b>3400-3600 MHz</b> FIXED MOBILE except aeronautical mobile 5.430A SADC16	BFWA IMT (3400-3600 MHz)	The band 3 400-3 600 MHz is currently used mainly for BFWA. From 17 Nov 2010 this band is also allocated to the mobile service on a primary basis and should be used for IMT in line with WRC-07 decisions.  Because of the expected high usage of BFWA and/or IMT applications in this band, satellite services should be accommodated above 3 600 MHz. This band needs to be harmonised in SADC for the IMT channelling plan to be developed.

**Table 2: showing SADC Frequency Allocations for IMT Bands**

## 5 SOUTH AFRICAN SPECTRUM LEGISLATIVE FRAMEWORK

---

### 5.1 The Electronic Communications Act

The Electronic Communications Act, 2005 (Act No. 36 of 2005) (“ECA”), as amended, regulate electronic communications in the Republic of South Africa and the following legislative provisions were found to be of relevance.

#### 5.1.1 Chapter 1: Introductory provisions

##### *Object of Act*

2. *The primary object of this Act is to provide for the regulation of electronic communications in the Republic in the public interest and for that purpose to:*

- (a) promote and facilitate the convergence of telecommunications, broadcasting, information technologies and other services contemplated in this Act;*
- (b) promote and facilitate the development of interoperable and interconnected electronic networks, ensure the provision of the services contemplated in the Act and to create a technologically-neutral licensing framework;*
- (c) promote the universal provision of electronic communications networks and electronic communications services and connectivity for all;*
- (e) ensure efficient use of the radio frequency spectrum;*
- (f) ensure the provision of a variety of quality electronic communications services at reasonable prices; and*
- (h) promote stability in the ICT sector.*
- (i) promote competition within the ICT sector;*

#### 5.1.2 Chapter 2: Policy and regulations

##### *Ministerial policy and policy directions*

3. *The Minister may make policies on national matters applicable to the ICT sector, consistent with the objectives of this Act and of the relevant legislation in relation to:*

- (a) the radio frequency spectrum;*
- (b) the universal service and access policy; and*
- (c) the Republic’s obligations and undertakings under bilateral, multilateral or international treaties and conventions, including technical standards and frequency matters.*



### 5.1.3 Chapter 5: Radio frequency spectrum

#### *Control of radio frequency spectrum*

30 (1) *In carrying out its functions under this Act and the related legislation, the Authority controls, plans, administers and manages the use and licensing of the radio frequency spectrum except as provided for in section 34.*

(2) *In controlling, planning, administering, managing, licensing and assigning the use of the radio frequency spectrum, the Authority must:*

*(a) comply with the applicable standards and requirements of the ITU and its Radio Regulations, as agreed to or adopted by the Republic as well as with the national radio frequency plan contemplated in section 34;*

*(b) take into account modes of transmission and efficient utilisation of the radio frequency spectrum, including allowing shared use of radio frequency spectrum when interference can be eliminated or reduced to acceptable levels as determined by the Authority;*

*(c) give high priority to applications for radio frequency spectrum where the applicant proposes to utilise digital electronic communications facilities for the provision of broadcasting services, electronic communications services, electronic communications network services, and other services licensed in terms of this Act or provided in terms of a licence exemption;*

*(d) plan for the conversion of analogue uses of the radio frequency spectrum to digital, including the migration to digital broadcasting in the Authority's preparation and modification of the radio frequency spectrum plan; and*

*(e) give due regard to the radio frequency spectrum allocated to security services.*

*Also see section 34 (Radio Frequency Plan) of the ECA.*

## 5.2 The Frequency Migration Regulation and Frequency Migration Plan 2013

### 5.2.1 Principles governing frequency migration

#### 5.2.1.1 Identification of bands which are subject to frequency migration

Bands are identified for radio frequency migration according to the following hierarchy:

- First Level – where the ITU radio regulations / decisions of a World Radiocommunication Conference (WRC) require a change in national allocation that will require existing users to be migrated;

- Second Level - where a Regional Radiocommunication Conference (RRC) requires a change in national allocation that necessitates existing users to be migrated;
- Third Level – where the SADC FAP requires a change in national allocation that necessitates existing users to be migrated; and
- Fourth Level – a decision is made to change the use of a frequency band at national level and this requires the migration of existing users.

### Process

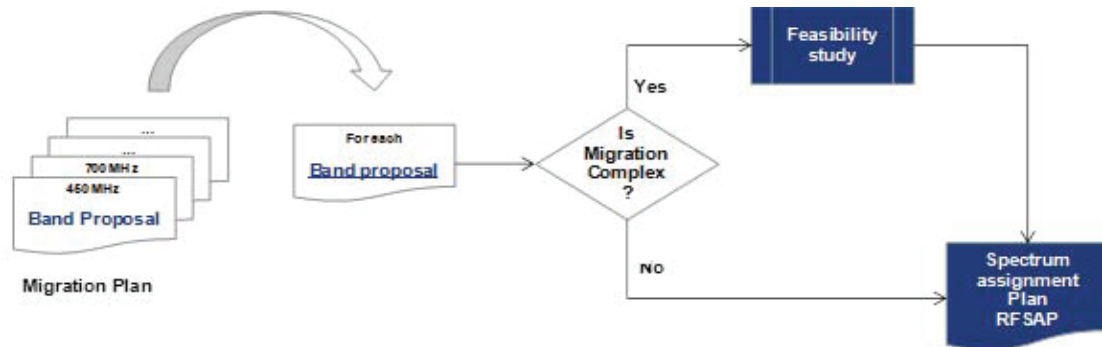
The process of frequency migration is carried out in a manner consistent with the Radio Frequency Spectrum Regulations, 2015 and the generic process is described in the Frequency Migration Regulation (FMR) 2013.

The key processes are described in the Radio Frequency Spectrum Regulations (RFSR) 2015, and are as follows:

- Preparation of a RFSAP for the particular band or bands; and
- Amendment of a Radio Frequency Spectrum Licence where necessary.

When it has been established that migration is required, then the critical issue is to determine the time frame in a manner consistent with sound radio frequency spectrum management.

In some cases, it is necessary to carry out a feasibility study on the band in question. This is illustrated in the process flow indicated below.



**Figure 5: Process for developing an RFSAP**

The requirement for a feasibility study is usually, but not necessarily, indicated in the FMP. Where the results of feasibility study indicate a change in the usage of the band in question, a RFSAP will be carried out. The RFSAP will be subject to a consultation process.

The Frequency Migration Plan does not necessarily identify the destination bands for out-migrating users or uses because the appropriate destination band will vary from user to user, depending on the specific requirements of the user. The spectrum pricing regime is intended to facilitate this process and guide users to the ‘optimal’ choice.

### **Time frame for migration**

In principle, the Authority can migrate a user to another location as part of sound radio frequency spectrum management. However, an appropriate time frame should be applied as a matter of standard practice.

In determining the time frame, the following factors are considered:

- the duration of the spectrum licence;
- the time frame to migrate existing customers (end-users);
- the economic life of the equipment installed; and
- adequate forward planning.

The forward-looking time frame for a process of spectrum migration is within 5 years from the moment of publication of this FMP unless the Authority states otherwise in a Notice.

### **5.3 South Africa Connect**

South Africa Connect plays an important role in defining spectrum requirement for government policy directives. South Africa Connect will typically give guidelines on spectrum requirement for the deployment of a new technology to ensure universal service obligations.

South Africa Connect: Creating Opportunities, Ensuring Inclusion’ which is South Africa’s Broadband Policy was brought into effect in November 2013 by the Department of Communications (“DoC”). The policy aims to create a seamless information infrastructure, which is accessible to and affordable for South Africans.

The overall goal is to achieve a universal average download speed of 100 Mbps by 2030. The 2020 vision for broadband is to provide 100% of South Africans with broadband services at 2.5% or less of the population’s average monthly income<sup>14</sup>.

---

<sup>14</sup> 2.5% of average monthly income is approximately R368.28, calculated from an average monthly income of R14731 for all formal and non-agricultural industries. Source: Statistics South Africa: Quarterly Employment Statistics (QES) March 2014

The objectives of the National Broadband Policy (“NBP”) are:

- *affordable broadband available nationally to meet the diverse needs of public and private users, both formal and informal, consumers and citizens;*
- *policy and regulatory conditions that enable public and private sector players to invest and also contribute;*
- *public sector delivery, including e-government services, underpinned by the aggregation of broadband needs;*
- *that all public institutions at the national, provincial and municipal level should benefit from broadband connectivity and this should be extended to the communities they serve;*
- *to establish a framework such that public and private enterprises, formal and informal, are able to fully exploit the efficiencies offered by ubiquitous broadband and its potential for innovation;*
- *the development of a strong national skills base so that South Africa can perform as a proficient, globally-competitive and knowledgeable economy;*
- *a vibrant, creative software industry which produces content and applications which are relevant and meet the needs of the diverse users in the country; and*
- *a literate and skilled society that can effectively access services and content, including public information and public services.*

The Broadband Policy proposed following targets and timeframes for access to broadband in South Africa:

Target	Penetration Measure	Baseline (2013)	By 2016	By 2020	By 2030
Broadband access in Mbps user experience	% of population	33.7% internet access	50% at 5 Mbps	90% at 5Mbps 50% at 100Mbps	100% at 10 Mbps 80% at 100 Mbps
Schools	% schools	25% connected	50% at 10 Mbps	100% at 10Mbps 80% at 100 Mbps	100% at 1Gbps
Health facilities	% of health facilities	13% connected	50% at 10Mbps	100% at 10Mbps 80% at 100Mbps	100% at 1Gbps

Government facilities	% of Government offices		50% at 5Mbps	100% at 10Mbps	100% at 100Mbps
-----------------------	-------------------------	--	--------------	----------------	-----------------

**Table 3: National Broadband Policy Targets**

The issues to be addressed when meeting the current targets are currently low penetration, high prices, and poor quality of service. The broadband Policy requires the Authority to monitor and evaluate set targets and comply with quality of service standards on an ongoing basis and report on them annually. The review of such targets falls within the domain of the Minister.

In Chapter 9 of the Broadband Policy, a gap analysis indicates several areas where there is a shortfall between the current status of the broadband ecosystem and the set targets. One of these areas is market structure and regulatory regime and on this issue, the policy states:

*Despite the horizontal licensing regime introduced by the Electronic Communications Act of 2005, the market remains structured around vertically integrated incumbents, who have multiple licences, but continue to compete downstream with multiple service providers. This creates anti-competitive incentives in the market and requires a resource-intensive regulatory regime, where the regulator is constantly required to adjust the behaviour of the incumbents. The wholesale open access regime will also address the structural constraints in the market arising from the dominance of several vertically integrated operators. Re-structuring the market to enable greater wholesale access to networks by service providers will go a long way to creating a more competitive services sector, which is likely to enhance quality and drive down prices<sup>15</sup>.*

In terms of the gap in infrastructure reach, the broadband policy highlights that:

*The real gap is in the last-mile local loop infrastructure. In high demand metropolitan areas there is considerable duplication of infrastructure, but outside these areas, ADSL is limited. The delay in releasing spectrum and the cost of building out high-speed, next generation networks to low demand areas, means that the substitution of mobile broadband for ADSL is not as prevalent as it is in metropolitan areas<sup>16</sup>.*

In terms of spectrum, the Broadband Policy identifies the following gap:

<sup>15</sup> South Africa Connect: Creating Opportunities, ensuring inclusion South Africa's Broadband Policy", Government Gazette Number 37119 (Notice 953 of 2013), page 19

<sup>16</sup> South Africa Connect: Creating Opportunities, ensuring inclusion South Africa's Broadband Policy", Government Gazette Number 37119 (Notice 953 of 2013), page 24

*With the increasing reliance on mobile or wireless communications, there is more demand than ever for radio spectrum – the invisible wavelengths or frequencies by which services such as broadcasting and mobile communications can be transmitted.*

*Policy and regulatory bottlenecks associated with spectrum assignment, together with delays in the migration of land analogue broadcasting to digital, have meant that service innovation, increased competition, potential job opportunities and tax revenues have not been realised. The efficient assignment and subsequent use of high demand spectrum to meet this demand is vital and the cost of making this spectrum available is vital and the cost of not doing so is high<sup>17</sup>.*

In terms of Access networks, a gap related to spectrum was also identified and is noted: *Extending broadband access is dependent on allocation of high demand spectrum<sup>18</sup>.*

Digital future is also another solution to closing identified gaps and aims to *Enable sharing and co-operation on open access network builds and operations through ensuring economies of scale, reducing risk and guaranteeing returns.<sup>19</sup>*

The status of broadband infrastructure networks with respect to spectrum is outlined in South Africa's Broadband Policy as shown below:

*Spectrum is a scarce but non-depleting resource that must be managed efficiently to optimise its potential to provide broadband access. This is especially pertinent given the dominance of mobile access in South Africa. Fixed wireless access also requires spectrum and represents an alternative to fixed-line networks to provide high capacity broadband especially in rural areas.*

*The immediate priorities with respect to spectrum are:*

- *identification of unused spectrum and its reassignment;*
- *the removal of bottlenecks preventing migration of terrestrial broadcasters from analogue to digital in order to realise the digital dividend;*
- *the re-allocation and assignment of broadband spectrum, taking into consideration job creation, small business development, national empowerment and the promotion of NDP goals;*
- *approval of spectrum-sharing between spectrum licensees and across services by the Authority in support of efficient use of spectrum and where it does not impact negatively on competition;*

---

<sup>17</sup> South Africa Connect: Creating Opportunities, ensuring inclusion South Africa's Broadband Policy", Government Gazette Number 37119 (Notice 953 of 2013), page 48

<sup>18</sup> South Africa Connect: Creating Opportunities, ensuring inclusion South Africa's Broadband Policy", Government Gazette Number 37119 (Notice 953 of 2013), page 28

<sup>19</sup> South Africa Connect: Creating Opportunities, ensuring inclusion South Africa's Broadband Policy", Government Gazette Number 37119 (Notice 953 of 2013), page 28

- *the enabling of dynamic spectrum allocation; and*
- *ensuring sufficient spectrum for extensive Wi-Fi and other public access technologies and services.*

*It is Government's objective to ensure that access to broadband for all is attained. Therefore, licensing of broadband spectrum should contribute to the realisation of the following public interest policy objectives:*

- *The achievement of universal access to broadband;*
- *Effective and efficient use of high demand spectrum;*
- *Adoption of open access principles;*
- *Safeguard the spectrum commons and spectrum required for public access technologies and services; and*
- *The promotion of broader national development goals of job creation, the development of small and medium-sized businesses and South African-owned and controlled companies, and the broad-based economic empowerment of historically-disadvantaged persons.*

If required, as part of the strategy to meet national broadband requirements, sufficient spectrum will be set aside for the creation of a national Wireless Open Access Network (WOAN)<sup>20</sup>.

The broadband policy also proposes a roadmap for public and private investment in the next generation broadband network. Part of this roadmap deals with a wireless broadband open access network and is highlighted below:

*The speed of deployment of a wireless network is a fundamental consideration to meet the immediate challenge of meeting the targets of this policy. The Ministerial policy directive will consider as a priority how best to ensure that the release of high demand spectrum fulfils these policy objectives and specifically how best the application of open access principles to the assignment of broadband spectrum will be achieved. The outcome should:*

- *maximize the efficiency with which spectrum is used and minimize the costs of deployment of wireless broadband capacity with national coverage;*
- *provide a neutral, non-discriminatory platform or effectively-regulated, competing platforms providing wholesale access on which competition can take place between multiple service providers at the retail level; and*
- *pool and share existing network assets.*

*Enabling conditions for a national wireless network in the high demand bands are:*

---

<sup>20</sup> Invitation to provide written comments on proposed policy and policy directions to the Authority on licensing of unassigned high demand spectrum Gazette Number. 41935 (Notice 1003 of 2018)



- *access to a portfolio of spectrum that includes adequate and sufficient capacity to be able to provide both capacity and coverage efficiently and economically from dense urban to rural areas;*
- *use of existing facilities wherever possible (e.g. base station locations, fibre links for backhaul and long distance connectivity) to minimize its costs through infrastructure sharing;*
- *cost-based, non-discriminatory access regime for service providers, allowing them to compete fairly in the market and recoup their investments; and*
- *spectrum allocation that is apportioned to ensure the viability of possible new entrants in a fair, competitive environment, whilst encouraging competition and taking account of the broader interests of existing licence holders.*

*Key success factor:*

- *In an environment in which the level of Government's direct financial contributions are constrained, attracting enough investment to deploy the network/s and the use or sharing of existing facilities to minimize the deployment costs;*
- *Realistic coverage targets so the costs do not balloon out of control relative to any conceivable revenue stream;*
- *Pricing incentives to attract users;*
- *Support from the highest levels of Government;*
- *Long term financial horizon for return on investment; and*
- *Assignment of adequate spectrum to ensure the viability of new entrants while advancing industry competitiveness in infrastructure provision<sup>21</sup>.*

#### **5.4 RECOMMENDATION ITU-R M.2083-0.**

This Roadmap describes the IMT Vision – Framework and overall objectives of the future development of IMT for 2020 and beyond. South Africa needs to align with Recommendation ITU-R M.2083-0, of which a copy is included in **Appendix H**.

#### **5.5 Global assignment objectives for IMT**

In planning the implementation of IMT, South Africa is to take into consideration the following principles:

- ensure that frequency arrangements for the implementation of IMT have longevity, yet allow for the evolution of technology;

---

<sup>21</sup> South Africa Connect: Creating Opportunities, ensuring inclusion South Africa's Broadband Policy", Government Gazette Number 37119 (Notice 953 of 2013), page 44



- facilitate the deployment of IMT, subject to market considerations and facilitate the development and growth of IMT;
- minimise the impact on other systems and services within, and adjacent to, the bands identified for IMT;
- facilitate worldwide roaming of IMT terminals;
- integrate the terrestrial and satellite components of IMT efficiently;
- optimise the efficiency of spectrum utilisation within the bands identified for IMT;
- enable the possibility of competition;
- facilitate the deployment and use of IMT, including fixed and other special applications in developing countries and in sparsely-populated areas;
- accommodate various types of traffic and traffic mixes;
- facilitate the continuing worldwide development of equipment standards;
- facilitate access to services globally within the framework of IMT;
- minimise terminal costs, size and power consumption, where appropriate and consistent with other requirements;
- facilitate the evolution of pre-IMT-2000 systems to any of the IMT terrestrial radio interfaces and to facilitate the ongoing evolution of the IMT systems themselves;
- afford flexibility to administrations, as the identification of several bands for IMT allows administrations to choose the best band or parts of bands for their circumstances;
- facilitate determination, at a national level, of how much spectrum to make available for IMT from within the identified bands;
- facilitate determination of the timing of availability and use of the bands identified for IMT, to meet user demand and other national considerations;
- facilitate development of transition plans tailored to the evolution of existing systems;
- have the ability, for the identified bands based on national utilisation plans, to be used by all services having allocations in those bands.

The following guiding principles have been applied in determining frequency arrangements:

- harmonisation;
- technical considerations; and
- spectrum efficiency.

## 5.6 IMT and Long-Term Evolution (LTE)

The number of IMT frequency bands has increased significantly in the last several years with the progress of the ITU's IMT spectrum planning.

The potential IMT technologies are LTE, LTE-advanced and WiMAX, with a clear trend towards LTE both from the point of view of the available ecosystem and the choices made by operators.

## 5.7 LTE - paired and unpaired spectrum (FDD and TDD)<sup>22</sup>

### 5.7.1 FDD and TDD trends

In the past, the majority of bands were assigned to FDD, with limited TDD spectrum in between the FDD assigned sub-bands or in higher ranges. Recently, the amount of spectrum assigned for TDD has increased, however, on the whole, there is still a gap between TDD and FDD, and there is still relatively little spectrum for TDD in lower frequency bands.

A key requirement for the future is for chipsets and terminals to support multi-band frequencies to meet the requirements of global frequency distribution. At the same time, to achieve economies of scale and global roaming, it will also be required for terminals to support multi-mode, especially LTE FDD and TDD. The technologies for LTE TDD multi-mode, multi-band Smart phones and multi-band LTE TDD dongles and CPEs are maturing and increasingly becoming commercially available.

The majority of assigned spectrum is paired FDD leading to the establishment of a complete and end-to-end industry chain involving widespread participation of global industries and highly matured products including system equipment, chipsets, user devices and test instruments. Currently 288 FDD networks are in commercial operation worldwide, (as compared with 36 TDD networks, although both are steadily increasing).

However, LTE TDD is already a mainstream technology supported by a well-established and fast-growing ecosystem. The number of operators deploying commercial LTE TDD systems, or engaged in trials and studies, is steadily increasing. For example, China Mobile is building the world's largest LTE TDD network.

While a large amount of low and medium frequency spectrum (generally suitable for wide coverage) has been allocated for FDD, the same cannot be said for TDD. There is a general trend for higher downlink provision; therefore, the high downlink capacity densities which can be achieved by the larger downlink bandwidth available via TDD bandwidth, favour schemes at higher frequencies

---

<sup>22</sup> The majority of the information included in this section originates from GSA published documentation

resulting in lower coverage cell areas and a consequent larger number of sites. This is the reason why 100 MHz bandwidth in 2300 MHz and 200 MHz bandwidth in 3400-3600 MHz has been allocated to TDD.

The LTE TDD terminal has evolved from a data-only terminal to a mobile terminal. LTE TDD smart phones are available commercially on a large scale since 2014.

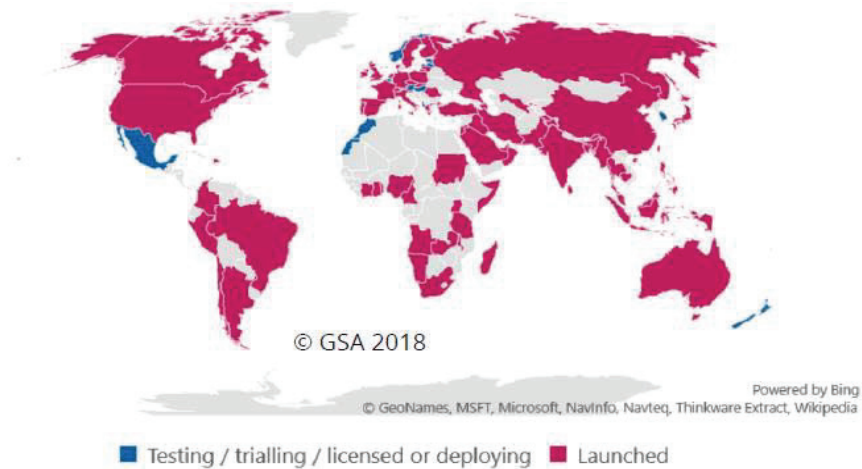
According to the latest GSA report<sup>23</sup>:

- There are 147 TDD-based LTE networks in operation worldwide
- 219 operators that are investing in TD-LTE networks
- 207 operators in total hold licences to use TDD spectrum for LTE services
- 147 operators in 73 countries have launched TD-LTE networks
- A further 72 operators are either trialling, hold licences to use TDD spectrum, or are actively deploying TD-LTE networks
- Operators are investing in TD-LTE in some form or another in 87 countries

---

<sup>23</sup> <https://gsacom.com/paper/td-lte-snapshot-november-2018/>

The figure below, from the GSA, shows TDD licences and launches as of November 2018:



**Figure 6: TDD licences and launches (source: GSA)**

The majority of submissions received support the use of TDD for new IMT deployment.

### 5.7.2 Flexible spectrum utilisation

Unpaired spectrum is much easier to release than paired spectrum. This benefit is becoming increasingly important as the globally available supply of spectrum falls, meaning the process of releasing new spectrum can be greatly accelerated by designating it as unpaired TDD.

Capacity benefits of unpaired spectrum are realised in the size of available TDD spectrum bands often allocated in large blocks. From a capacity perspective, this is an advantage over the typical  $2 \times 10$  MHz configuration found in paired FDD spectrum. The current LTE bandwidth limit is 20 MHz and most equipment could spread power of  $\sim 80$  W over  $\sim 40$  MHz bandwidth depending on the frequency range. Therefore, 40 MHz assignments per operator might be cost-efficient, but this would be hard to assign in multi-operator environments. Therefore, it might be advantageous to have one wholesale operator or active Radio Access Network (RAN) sharing involving a number of mobile network operators in TDD spectrum.

In addition, the unpaired TDD spectrum band should not be fragmented with FDD spectrum due to the requirement of a guard band of  $\sim 5$  MHz between the bands, which is generally taken from the TDD spectrum. Instead of guard bands, the boundary ranges might be used indoors only due to higher penetration losses. Special spectrum assignments for TDD could be used within the duplex gap larger than 15 MHz.

### 5.7.3 High spectral efficiency for adaptive uplink /downlink configuration

The asymmetric nature of TDD brings a number of advantages. One key advantage of this is the flexibility it allows in the adjustment of the downlink and uplink resource ratios. Commonly employed, downlink-to-uplink ratios are 8:1, 3:1, 2:2 and 1:3 and the heavily downlink-oriented configuration fits perfectly with current user behaviour, where streaming and downloads take up a high proportion of downlink resources. Unpaired spectrum is best suited for the user behaviour of the mobile broadband era.

Unpaired LTE is also optimally suited to cover future M2M and 'Internet of Things' demands which will be predominantly uplink-oriented. Also, video uploads from closed-circuit television (CCTV) result in a higher uplink bandwidth capacity requirement which have to be considered in specialised schemes.

Due to desensitisation of receivers in case of transmission into neighbouring bands, it is not possible to have different unpaired spectrum configuration schemes in the same band (without guard bands - which are spectrum-inefficient). Therefore, it is expected to have different bands for uplink-oriented and downlink-oriented configurations, e.g., the 450 MHz band, 700 MHz band, 2100 MHz band or 2600 MHz band with reduced bandwidths of maximum 40 MHz for uplink while the 2300 MHz band and 3500 MHz band have 100-200 MHz bandwidths for downlink. In the 3400-3600 MHz bands, there is also a possible differentiation in two sub-bands which might be separated by a 5 MHz guard band.

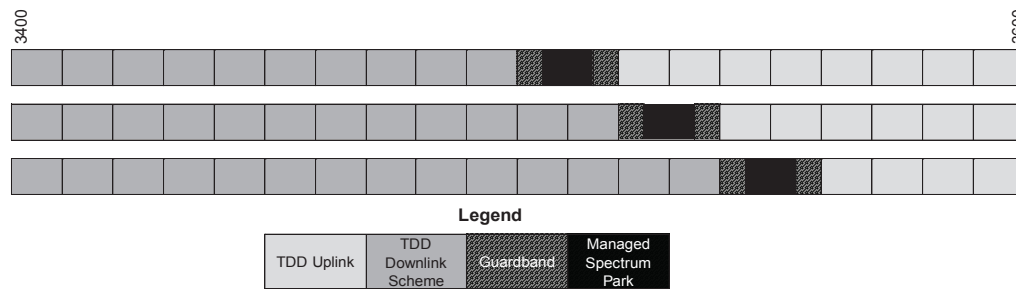
In South Africa, the Authority is evaluating the concept of managed spectrum parks, which have to cater for protection with neighbour bands. Three potential solutions exist depending on uplink and downlink requirements within the 3400-3600 MHz band. The downlink schemes suffer from reduced uplink cell coverage required for reverse control channel communications; therefore, downlink should be placed in the lower parts of this band while the uplink schemes are placed in the upper parts of the band. In general, higher demand can be foreseen for downlink; therefore, the spectrum also favours downlink schemes, e.g., 140 MHz for downlink vs. 40 MHz for uplink. Some part of the spectrum might only be used indoors or, with reduced transmission powers, to protect the other unpaired TDD schemes. The minimum guard band of 5 MHz is increased (just as an example) to 20 MHz for any managed spectrum park concept usage if considered at all in future (noting that the ultimate location of the guard band would be determined in the event managed spectrum parks are introduced at all<sup>24</sup>).

The IMT3500 RFSAP was finalised in 2015.

---

<sup>24</sup> Note that beyond the example given here, managed spectrum parks could also be introduced in TDD bands within 2100 MHz, if at all considered in future.

The Block Edge Masks might be investigated to allow unsynchronized usage or to minimize the need for guard bands. The managed spectrum park concept could be decided later as illustrated below:



**Figure 7: Potential unpaired LTE assignments in 3400-3600 MHz**

*According to downlink or uplink schemes; potential managed spectrum park realisation in the guard band*

### 5.7.4 Deployment issues

One advantage of unpaired over paired spectrum has been that operators have historically been able to pay less for paired spectrum than unpaired spectrum (although this is changing).

However, to cover the same area with the same uplink performance, the TDD systems in downlink-oriented configurations need more sites than FDD because the limiting terminal power and the reduced transmission time decrease the coverage in uplink. Therefore, in TDD, a higher number of antennas are used in higher bands for diversity gains or multiple-input and multiple-output (MIMO) usage to compensate uplink performance deficits.

Put differently, for a lower band such as the 450 MHz band good propagation conditions together with uplink-oriented configuration schemes are quite beneficial, so no higher order MIMO or beamforming is needed. In higher bands, such as the 3500 MHz band with poor propagation and downlink-oriented configuration, the cell sizes decrease significantly. Higher order beamforming / MIMO would be more needed, especially due to reduced antenna dimension size. In higher bands, the reduced cell size is generally not an issue, because deployments will be more capacity-oriented and capacity density is higher.

### 5.7.5 Interference suppression

Thanks to uplink and downlink channel reciprocity (ensured by the fact that the same portion of spectrum is used in both link directions); TDD technology has unique co-ordination abilities, such as beamforming, which improves system performance by utilising channel-state information to achieve transmit-array gain. Results show that, across the 3GPP standard in Release 8~10, single-layer, dual-layer and multi-user beamforming can generate a cell throughput gain of 15%. Adoption

of beamforming and Coordinated Multi-Points (CoMP), called ‘Co-ordinated beamforming’ (CBF), can further enhance network performance because interference is mitigated between inter-eNodeBs.

## 5.8 Future system requirements for IMT / LTE & IMT2020 networks<sup>25</sup>

According to the 3GPP, in LTE-Advanced, the focus is on higher capacity. The motivation for further developing LTE towards LTE-Advanced is to provide higher bit-rates in a cost- efficient manner and, fulfil the requirements set by the ITU for IMT Advanced as shown below:

- Increased peak data rate, downlink 3 Gbps, uplink 1.5 Gbps;
- Higher spectral efficiency, from a maximum of 16 bps/Hz in Release 8 (R8) to 30 bps/Hz in Release 10 (R10);
- Increased number of simultaneously-active subscribers;
- Improved performance at cell edges, e.g. for downlink 2×2 MIMO > 2.40 bps/Hz/cell; and
- Enabled Carrier Aggregation (CA), enhanced use of multi-antenna techniques and support for Relay Nodes (RN).

As LTE-Advanced continues to evolve, new CA configurations are added, and new features are introduced in upcoming releases of the 3GPP specifications, such as Coordinated Multi Point (CoMP) introduced in Release 11 (R11). The main reason for introducing CoMP is to improve network performance at cell edges.

IMT2020 standards are yet to be finalised in 2020. Most IMT-2020 systems are in development stage leading towards pre-commercial phase. It is expected that IMT2020 peak data rate measured in Giga bits per second (Gbit/s) will be 20 times that of IMT-Advance in accordance with Recommendation M.2083.

However, they will be significantly ahead of what’s currently available with 4G. A minimum expectation for commercial IMT2020 services is for them to be tens of times faster than 4G, which would make even current broadband speeds look sluggish in comparison. The exact speeds are yet to be finalised, early tests are already achieving remarkable results and these give us a good idea of what we can expect when IMT2020 finally launches:

### (a) DOWNLOAD SPEEDS

The Next Generation Mobile Networks alliance states that for something to be considered IMT2020 it must offer data rates of several tens of megabits per second to tens of thousands of users

---

<sup>25</sup> <https://5g-news.com/index.php/2018/06/11/34/>

simultaneously, while a minimum of 1 gigabit per second should be offered to tens of workers on the same office floor.

That's all a little vague, but the signs are promising. Some estimates put download speeds at up to **1000 times faster than 4G**, potentially exceeding 10Gbps. That would enable you to download an entire HD film in less than a second.

Network Type	Download Speeds
3G Network	384Kbps
4G Network	100Mbps
IMT2020 Network	1-10Gbps (theoretical)

Some sources, such as The Korea Times, even reckon IMT2020 (5G) networks will be capable of transmitting data at up to 20Gbps. To put that in context, while LTE-A can theoretically achieve speeds of around 300Mbps, you're not likely to get more than around 42Mbps in reality and standard 4G has real world speeds of just around 14Mbps.

Nokia's thoughts are similarly ambitious, with the company suggesting that you'll be able to stream 8K video in 3D over IMT2020.

Some estimates are more conservative though, but even the most conservative estimates put it at several dozen times faster than 4G.

Already IMT2020 trials are taking place, with Verizon in the US for example showing that its technology can achieve download speeds of 30-50 times faster than 4G. That would enable you to download a full movie in around 15 seconds, versus around 6 minutes on 4G.

The IMT2020 Innovation Centre has achieved even higher speeds in test environments, of around 1 terabit per second (1Tbps). That's roughly 65,000 times faster than typical 4G speeds and would enable you to download a file around 100 times larger than a full movie in just 3 seconds.

However, that's unlikely to be replicated in the real world. Indeed, in an actual-use environment (rather than a specially built test site), DOCOMO has recorded speeds in excess of 2Gbps, which is still extremely impressive. Closer to home, EE has begun trialling IMT2020 speeds of 1Gbps.

Ofcom for its part sees IMT2020 as achieving real world speeds of between 10 and 50Gbps, which is extremely fast.



## (b) UPLOAD SPEEDS

Estimates of upload speeds are so far vaguer than those for IMT2020 download speeds, but the consensus is that you'll be able to upload data at many gigabits per second, possibly up to 10Gbps.

The exact upload speed will of course be tied to the download speed though and whatever download speed is offered uploads will be slower, likely coming in at no more than half the download speed.

## (c) LATENCY TIME

Network Type	Milliseconds (ms)
3G Network	120ms (actual)
4G Network	45ms (actual)
IMT2020 Network	1ms (theoretical)

Latency is how long it takes the network to respond to a request, which could be you trying to play a song or video or load a website for example. It has to respond before it even starts loading, which can lead to minor but perceptible lag and is especially problematic for online games, as each input has a new response time.

Over 3G those response times are typically around 120 milliseconds and on 4G they're less than half that at between roughly 15 and 60 milliseconds. The theory is that on IMT2020 response times will drop to just 1 millisecond, which will be completely imperceptible.

That will help with all the things we use data for now, but more than that it's necessary for new mobile data uses, such as self-driving cars, which need to respond to inputs and changes in situation immediately.

## 6 FORECASTS FOR SOUTH AFRICA

### 6.1 Forecasts of overall IMT demand

In Report ITU-R M.2290-0 (12/2013) future spectrum requirements are estimated for terrestrial IMT. From this report it is clear that the growth in mobile traffic is expected to increase over the next few years. In order to reflect the increasing traffic demand, new, updated market attributes for the lower user density and higher user density settings are provided.

In 'Report ITU-R M.2078-0 (2006), Estimated spectrum bandwidth requirements for the future development of IMT-2000 and IMT-Advanced', the new traffic volumes for the spectrum requirement estimations in 2020 are derived by considering traffic growth ratios from the market studies presented in 'Report ITU-R M.2243-0 (2011) Assessment of the global mobile broadband deployments and forecasts for International Mobile Telecommunications'. The report relies on several mobile traffic forecasts beyond 2010, provided by different organisations. Most of these forecasts consider mobile traffic in the years 2011-2015, while only one makes projections for the year 2020, anticipating a 33-fold traffic growth ratio in 2020 compared with 2010.

It should be noted that the 2nd-order polynomial function estimates conservative traffic growth, while the 3rd and 4th-order polynomial functions provide more aggressive growth corresponding to approximately 40 to 170-fold and 80 to 240-fold growth ratios, respectively.

The spectrum requirements are distributed and calculated for Radio Access Technology Group 1 (RATG 1) (i.e. pre-IMT, IMT-2000 and its enhancements) and RATG 2 (i.e. IMT-Advanced) for the year 2020.

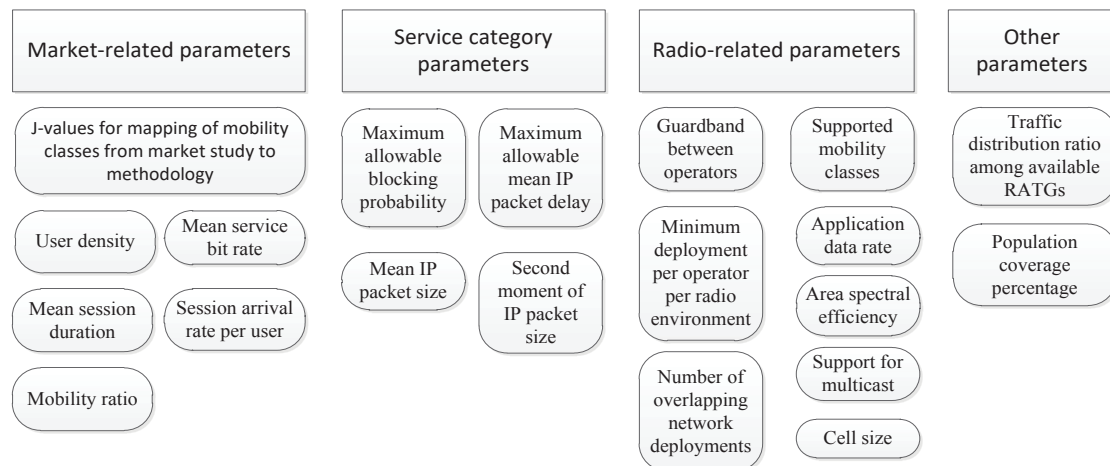


Figure 8: Input parameter overview for IMT spectrum demand estimation

The use of two market settings, lower and higher user density settings, allows for modelling of the differences in markets between different countries. The two settings will result in two final spectrum requirements for IMT systems and the needs of the different countries could lie between these two extremes. The figure below indicate the mobile traffic forecast towards 2020 by extrapolation.

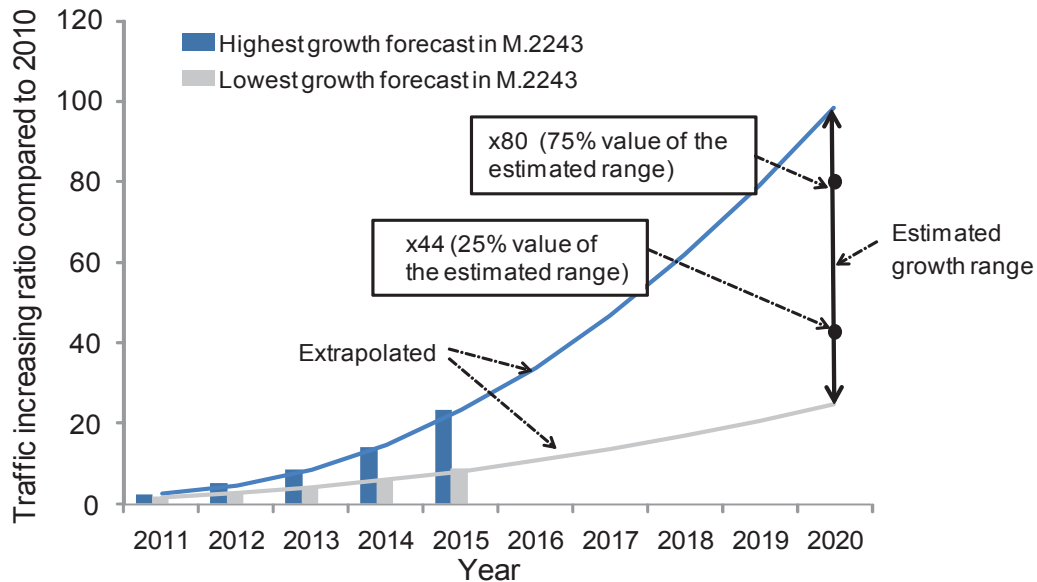


Figure 9: Mobile traffic forecasts toward 2020 by extrapolation (Source: ITU)

Table 4 shows the Radio Parameters for RATG 1 (pre-IMT2000, IMT2000) whilst in Table 6 the spectral efficiency parameters for RATG1 and RATG 2 (IMT-Advanced) are shown, indicating spectral densities, which generate the capabilities of the networks. Based on these (and further parameters) the overall spectrum demand is estimated and provided in Table 7.

The spectrum efficiency values are to be used only for spectrum requirement estimations given in ‘Recommendation ITU-R M.1768-1 (04/13) ‘Methodology for calculation of spectrum requirements for the terrestrial component of International Mobile Telecommunications’. These values are based on a full buffer traffic model in accordance with ‘Report ITU-R M.2135-1 (2009) Guidelines for evaluation of radio interface technologies for IMT-Advanced’. In practice, such spectrum efficiency values are unlikely to be achieved due to the random nature of traffic, errors caused by radio channel conditions or packet losses. This means, if too high capacity assumptions are used, this will lead to lower spectrum demands. On the contrary, not all applications need 20 Mbps. Therefore, the results given in Table 7 should be used as a general indication of how much spectrum is needed, even if it might be in 2025 instead of 2020.

Parameters	Macro cell	Micro cell	Pico cell	Hot spot
Application data rate (Mbps)	20	40	40	40
Supported mobility classes	Stationary/ pedestrian, low, high	Stationary/ pedestrian, low	Stationary/ pedestrian	Stationary/ pedestrian
Guard band between operators (MHz)	0			
Minimum deployment per operator per radio environment (MHz)	20	20	20	20
Granularity of deployment per operator per radio environment (MHz)	20	20	20	20
Support for multicast	Yes			
Number of overlapping network deployment	1			

**Table 4: Radio parameters for RATG 1 (pre-IMT2000, IMT2000)**

Parameters	Macro cell	Micro cell	Pico cell	Hot spot
Application data rate (Mbps)	50	100	1 000	1 000
Supported mobility classes	Stationary/ pedestrian, low, high	Stationary/ pedestrian, low	Stationary/ pedestrian	Stationary/ pedestrian
Guard band between operators (MHz)	0			
Support for multicast	Yes			
Minimum deployment per operator per radio environment (MHz)	20	20	120	120
Granularity of deployment per operator per radio environment (MHz)	20	20	20	20
Number of overlapping network deployment	1			

**Table 5: Radio parameters for RATG 2 (IMT advanced)**

RATG1: Unicast area spectral efficiency (bit/s/Hz/cell)					RATG2: Unicast area spectral efficiency (bit/s/Hz/cell)				
Tele density	Radio environments				Tele density	Radio environments			
	Macro cell	Micro cell	Pico cell	Hot spot		Macro cell	Micro cell	Pico cell	Hot spot
Dense urban	2	4	4	4	Dense urban	4	5	5	7.3
Suburban	2	4	4	4	Suburban	4	5	5	7.3
Rural	2	4	4	4	Rural	4	5	5	7.3
					Dense urban	4	5	5	7.3

**Table 6: Spectral efficiency parameters for RATG1 and RATG 2 (IMT advanced)**

	Total spectrum requirements for RATG 1	Total spectrum requirements for RATG 2	Total spectrum requirements RATGs 1 and 2
Lower user density settings	440 MHz	900 MHz	1 340 MHz
Higher user density settings	540 MHz	1 420 MHz	1 960 MHz

**Table 7: Total spectrum requirements for both RATG 1 (pre-IMT2000, IMT2000) and RATG 2 (IMT advanced) in the year 2020**

In South Africa, 380 MHz is currently used for IMT (including UMTS and LTE) and 80 MHz for GSM. It is anticipated that in 2020, between 1011-1036 MHz could be available for IMT use (incl. GSM) depending on the Authority's decision(s) on 700-800 MHz band usage.

This overview includes additional spectrum of 120 MHz in the 694-862 MHz band, 190 MHz in the 2500-2690 MHz band and 200 MHz in the 3400-3600 MHz band. The potential assignments that could be made in the short term in the periods 2015-2020 provide for more than the current spectrum usage (510 MHz > 380 MHz) for a traffic ~5 times than that of 2014 (Figure 9).

**CONTINUES ON PAGE 130 - PART 2**



# Government Gazette Staatskoerant

REPUBLIC OF SOUTH AFRICA  
REPUBLIEK VAN SUID AFRIKA

Vol. 653

8 November 2019  
November

No. 42829

**PART 2 OF 3**

N.B. The Government Printing Works will not be held responsible for the quality of "Hard Copies" or "Electronic Files" submitted for publication purposes

ISSN 1682-5843



9 771682 584003

42829



**AIDS HELPLINE: 0800-0123-22 Prevention is the cure**

Further spectrum beyond 3600 MHz was not considered herein, but might be available for IMT (3600-4200 MHz) or Wi-Fi applications (e.g. within 5100-5900 MHz). As a result, potential gaps between the assumptions within Table 7 could be closed from 2020 onwards with this additional spectrum.

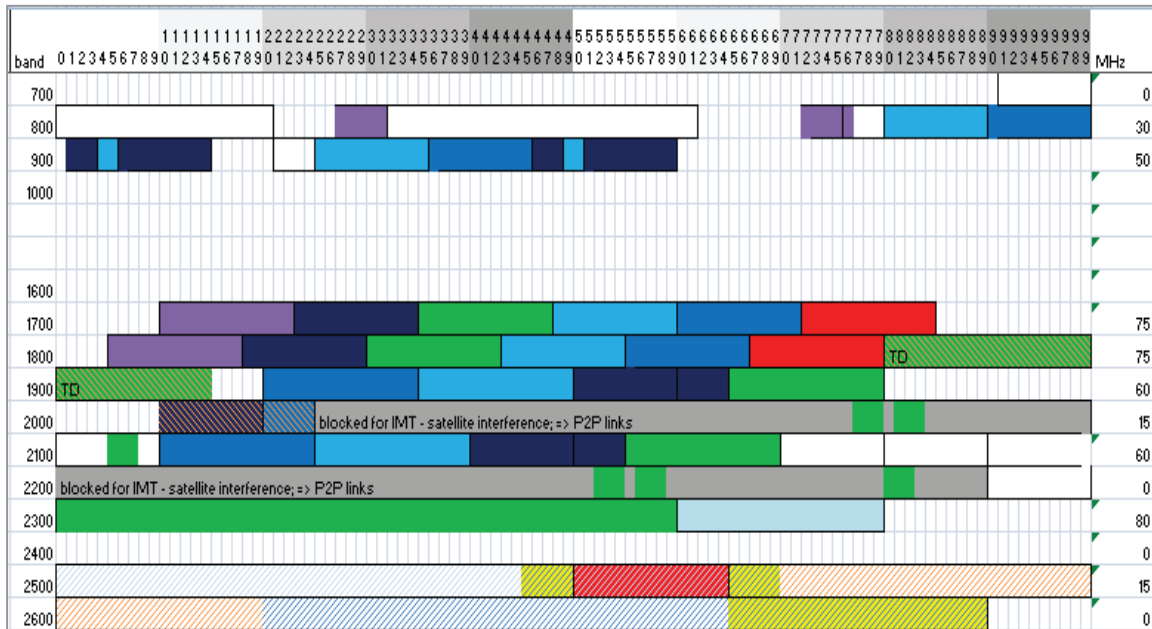
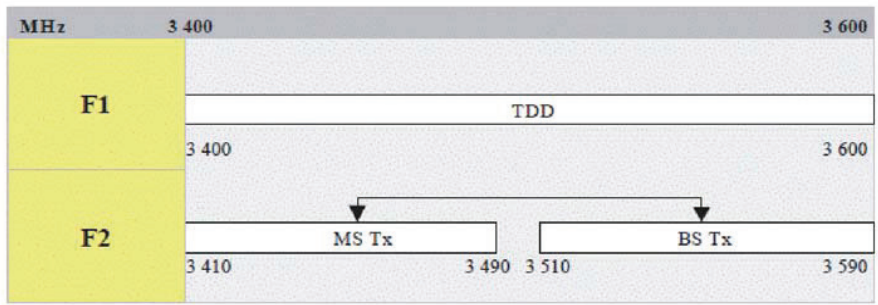


Figure 10: Current South Africa IMT assignments summarised in Table 8



IMT Assignment for 3.6 GHz is included below:

IMT spectrum (incl GSM)																	
MHz	400	700	800	900	1700	1800	1900	2000	2100	2200	2300	2400	2500	2600	3400	3500	sum
2014	0	0	30	50	75	75	60	15	60	0	80	0	15	0	0	0	460
2020	15	87	69	50	75	75	60	15	60	0	100	15	100	90	100	100	1011

Table 8: South Africa IMT spectrum assignments



These figures should not be considered in the evaluation of special spectrum use or prioritisation of different bands. 10-15 MHz in 450-470 MHz band does not give sufficient capacity compared to the overall amount of spectrum, but it has enormous benefits in terms of coverage and therefore reduces the level of required capital investment compared to the (rural) rollout of 10-15 MHz in 2600 MHz or 3500 MHz bands. For the SA Connect targets, the 450-470 MHz spectrum may be essential to cover a greater population in rural and commercially, less attractive areas. Compared with the 450 MHz band, 55-85% more sites are needed in 700 MHz, and even more in higher bands. It is of no value to compare the deployment costs of a 3500 MHz network in the same rural areas with a 450 MHz network because this scenario is unrealistic. If, in rural areas, the demands increase steadily, (with higher smart phone penetration for example), operators could reuse the existing 450 MHz sites for 700-3500 MHz cells and add some hotspot sites. The coverage improvement reduces with larger separation of the coverage areas, consequently in the case of largely separated populations, each location may need its own base station independent from the band - such deployments would be quite expensive.

### **6.1.1 Forecast of overall M2M demand**

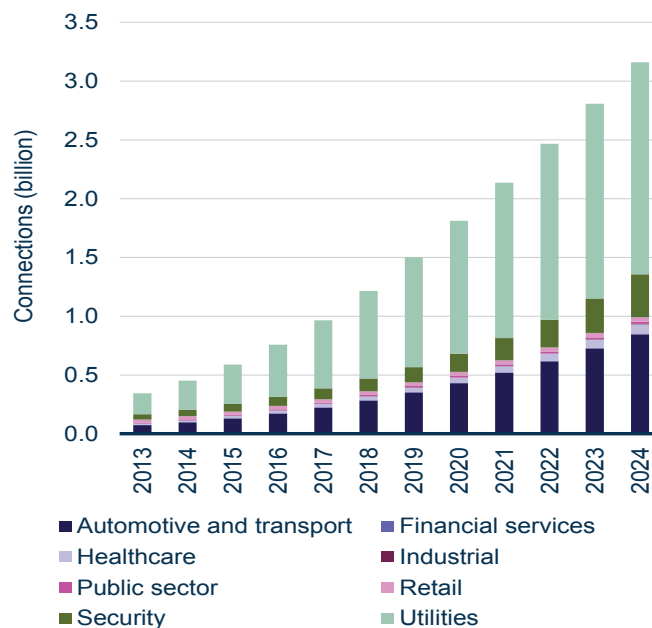
Operators are investing in new digital services, such as the 'Internet of Things' (IoT) and M2M, to compensate for declining revenue from traditional services. M2M represents a relatively small opportunity in terms of revenue, but is one area that is growing significantly, and which opens a multitude of new applications and services. Operators have been particularly interested in servicing the demand for M2M solutions and this market is growing.

Connectivity is pivotal, but subject to intense competition. Connectivity underpins M2M and IoT services, but it is subject to competition from many players providing fixed and mobile connectivity as well as a growing number of short-range technologies. Operators have recognised this trend, and some are positioning themselves in other key areas of the value chain to provide an end-to-end service to customers:

- Potential M2M solutions:
- Utilities - metering applications especially in the energy sector;
- Security - alarm and sensor applications;
- Government: surveillance, police and fire fighter response;
- Healthcare - monitoring applications;
- Automotive and transport - connected car applications, fleet tracking;
- Industrial - monitoring applications; and
- Retail - Point-of-Sale (PoS) terminals

According to one research forecast report<sup>26</sup>, the future worldwide development of M2M application might look like the following:

- At the end of 2013, there were approximately 0.3 billion M2M device connections worldwide
- It is forecast that there will be an increase to 3.4 billion device connections by 2024, indicating a CAGR of 28% over the 10-year period (see figure 11 below);
- Utilities is both the biggest and the fastest-growing sector in terms of M2M connections; it will account for 59% of all M2M device connections by 2024
- The second fastest growing sector is the automotive and transport sector; and by 2024, overall M2M device connections from this sector are expected to be 26% of the overall device connections
- Security sector solutions are expected to make up 10% of overall M2M device connections by 2024
- The remaining 5% of M2M device connections in 2024 will be accounted for by the healthcare, industrial, retail, financial services and public sectors.



**Figure 11: M2M device connections by sector, worldwide, 2013–2024**

(Source: Analysis Mason, 2014)

<sup>26</sup> Analysis Mason Research Forecast Report – ‘M2M device connections and revenue: worldwide forecast 2014–2024’ July 2014 – updated from the draft IMT Roadmap based on feedback

## 6.2 IMT 2020 and Beyond

The expected IMT spectrum demand for 2020 and beyond is described in this paragraph 3.1.3 above and it is based on Rec ITU-R M2083-0.

## 6.3 IMT Demand for South Africa

The demand for high-speed Internet capabilities, such as those offered by IMT, is growing in South Africa. The targets for download speed outlined in the National Broadband Policy are also a factor that will drive up the demand for IMT.

One area of growth is in the uptake of devices with LTE capabilities. According to the Ovum Small and Medium Enterprise (SME) Insights Survey conducted early in 2013, 51% of South African SMEs provide smart phones to their employees, while 62% supply tablet devices. Regular or feature phones accounted for 31% of responses and dongles or laptops with integrated cellular connectivity accounting for 23%.

Evidently, South African SMEs see the whole range of mobile communications services as important to their businesses but place a particular value on high-end devices.

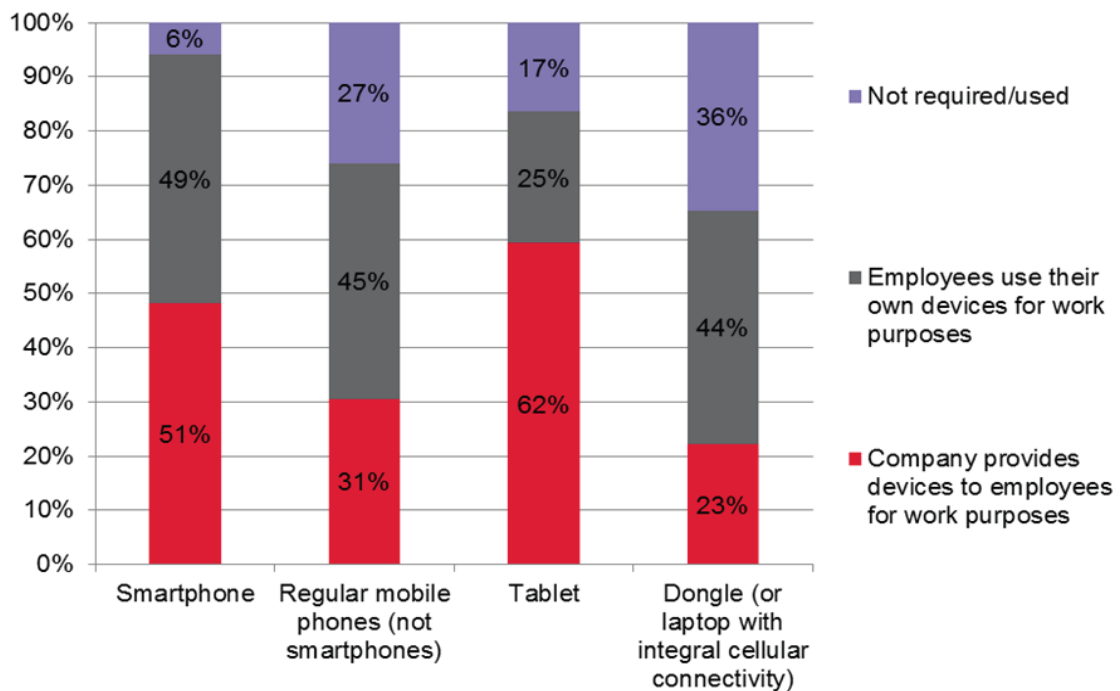


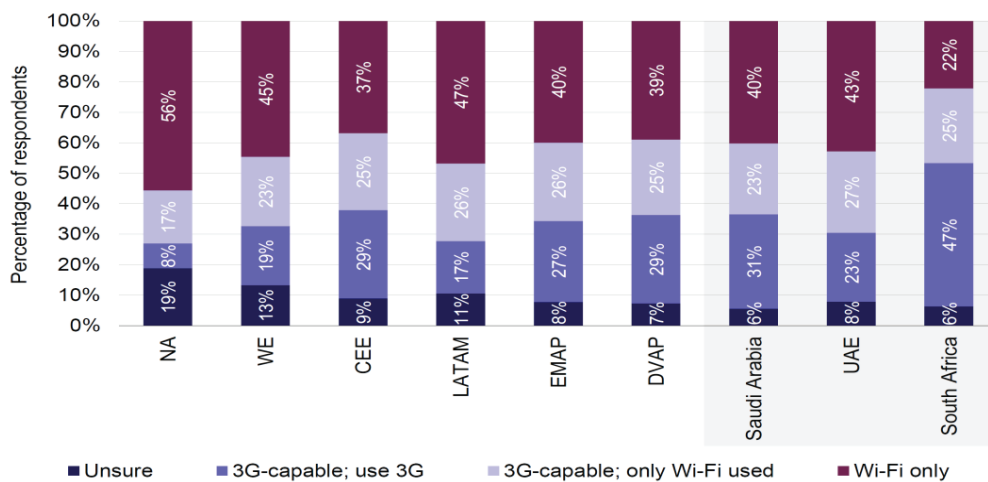
Figure 12: South Africans favour tablets and smart phones

(Source: Ovum)

In a comment article by Analysis Mason (Tablet Survey highlights South Africa’s demand for Tablet Cellular connectivity and the impact of 18-24-year-old users), South Africa has been proven to be a particularly ‘high-mobility’ market for tablet users.

According to the survey, only 34% of tablet users in this market use tablets exclusively at home, compared with the 66% who use them partially or exclusively out of the home, while on the move.

Results from the survey also show that the number of tablet users connecting to the cellular network directly from their tablets is already relatively high in South Africa, compared with other countries they surveyed worldwide. Some 47% of South African respondents had a 3G/4G-connectable tablet and used it on the cellular network.



<sup>1</sup> Question: "Is your tablet 3G/4G compatible, or is it only able to support Wi-Fi connectivity?". Key: CEE = Central and Eastern Europe; DVAP = Developed Asia–Pacific; EMAP = Emerging Asia–Pacific; LATAM = Latin America; NA = North America; WE = Western Europe.

**Figure 13: Tablet respondents by type of connectivity enabled on their device, by country in MEA and by region**

(Source: Analysis Mason)

A South African telecoms market report by Analysis Mason indicates over 11 million smart phone connections and over 4 million mobile broadband subscribers by the 3<sup>rd</sup> quarter of 2013. This growth in subscribers coincides with a commercial launch of LTE by mobile network operators between late 2012 and early 2013, which again shows the demand for LTE and IMT services is growing.

		2009	2010	2011	2012	September 2013
<b>Mobile</b>	<b>Mobile subscribers (active SIMs)</b>	46 861 000	49 475 000	59 015 000	66 610 000	69 272 000
	Mobile penetration (percentage of population)	91.6 %	95.7 %	113.1 %	126.7 %	131.0 %
	Prepaid subscribers as a percentage of mobile subscribers	83.2 %	81.5 %	82.1 %	82.7 %	82.2 %
	3G subscribers as a percentage of mobile subscribers	10.7 %	14.8 %	20.0 %	25.6 %	28.9 %
	Mobile broadband subscribers (mid and large screen)	1 272 000	2 053 000	2 743 000	3 589 000	4 170 000
	Number of smartphone connections	2 049 000	3 345 000	5 969 000	9 138 000	11 184 000
	<b>Mobile ARPU (ZAR per month)</b>	146.43	150.61	140.98	126.58	110.46
	USD per month	17.66	20.67	19.61	15.52	13.54
	<b>Mobile MoU (minutes per month)</b>	64	71	77	74	73

**Table 9: Telecoms KPIs, South Africa, 2009-3Q 2013**

(Source: *Analysis Mason, Economist Intelligence Unit for nominal GDP per capita, 2014*)

ICASA in 2014 released the State of the ICT Sector in South Africa report<sup>27</sup>, detailing the trends in the country's mobile data sector. ICASA is responsible for the collection of statistics to monitor and report on the progress of ICT in the country, and monitors aspects such as smartphone adoption and mobile data usage.

The questionnaires used to collect the relevant information were customised for the three sectors that ICASA regulates, namely telecommunications, broadcasting and postal. Responses were received

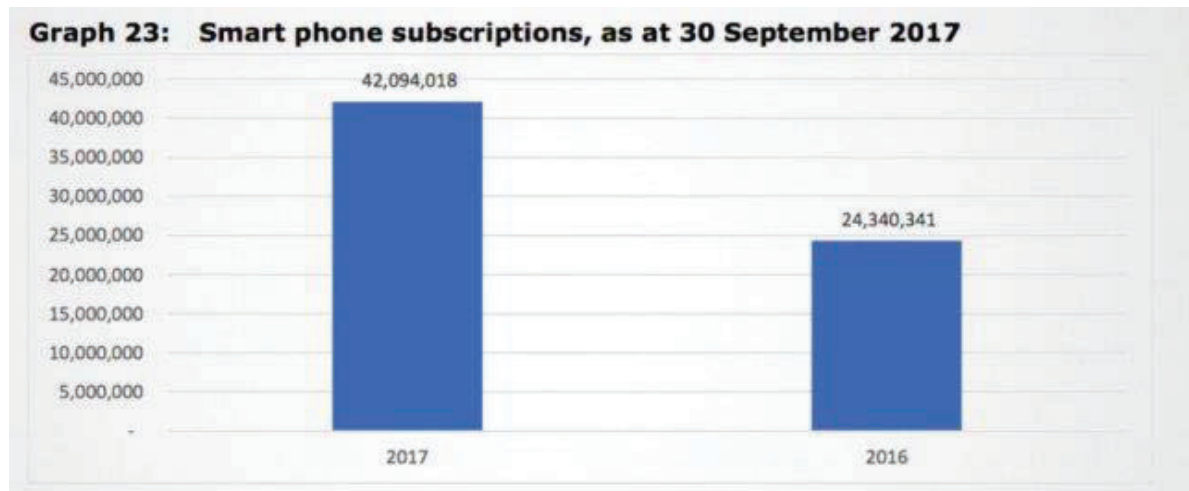
<sup>27</sup> Analysis Mason, Economist Intelligence Unit for nominal GDP per capita, 2014

from 84 Electronic Communications Services and Electronic Communications Network Services licensees, which was “a significant increase of 82.61%” compared to the previous reporting period. The report showed that mobile data usage and smartphone adoption are on the rise in South Africa, with a big jump in both categories from 2016 to 2017 – measured at 30 September 2017.

### Smartphone subscriptions<sup>28</sup>

ICASA defined a smartphone as a mobile phone with advanced features, Wi-Fi connectivity, web browsing capabilities, a high-resolution touchscreen display, and the ability to use apps.

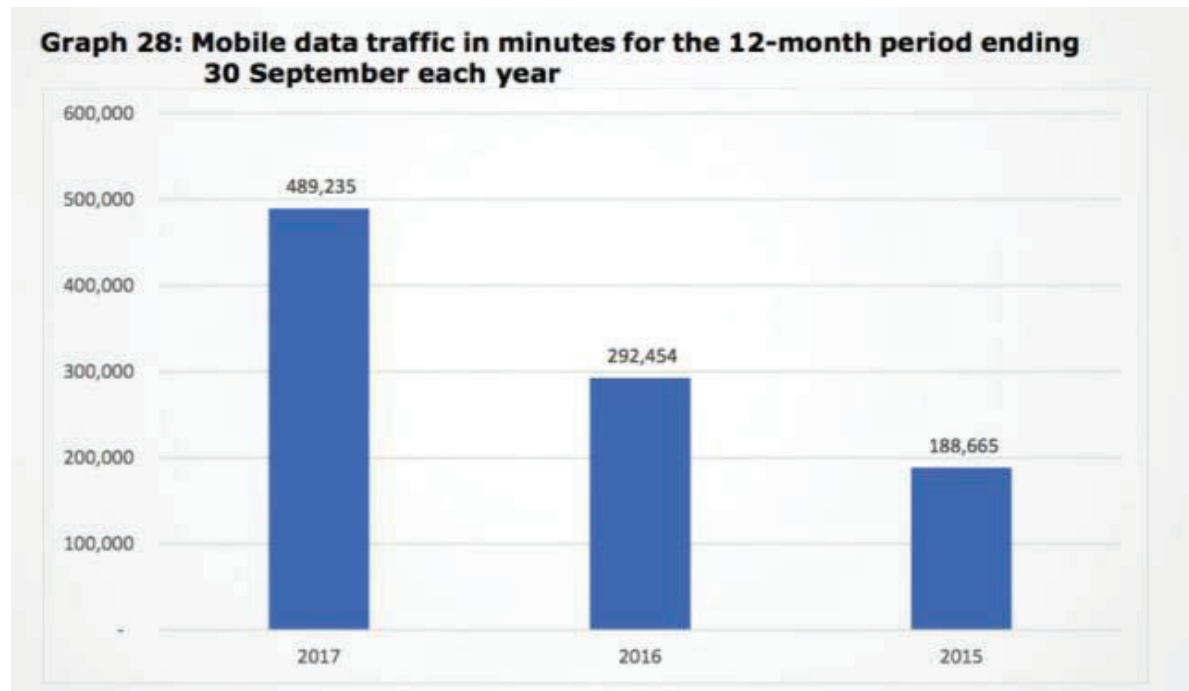
Its data shows that smartphone subscriptions increased by 72.9% from 2016 to 2017, as detailed in the graph below.



<sup>28</sup> MyBroadband - <https://mybroadband.co.za/news/smartphones/254319-south-africans-love-their-smartphones-and-mobile-data.html>

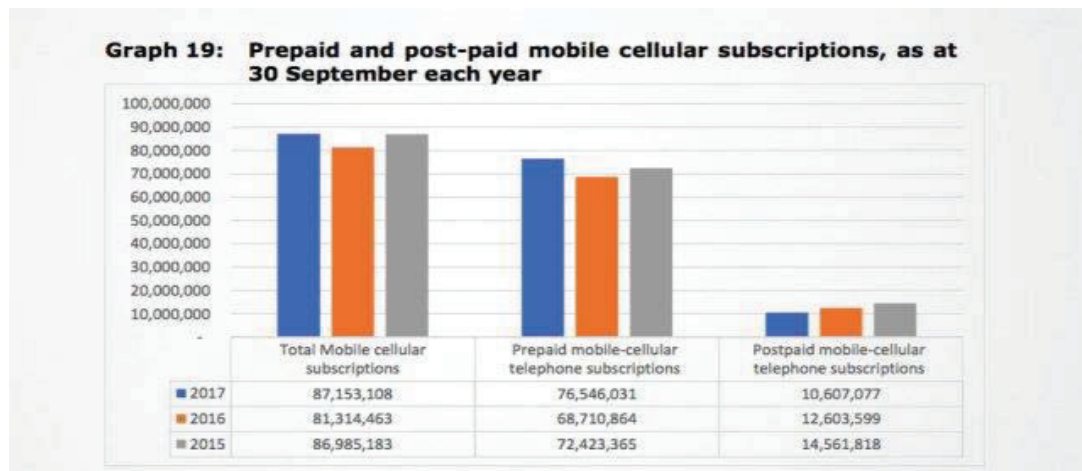
## Mobile data traffic

Mobile data traffic also experienced a sharp increase, increasing by 67.3% from 2016 to 2017. Over the past three years, mobile data traffic increased by 61.0% in South Africa.



## Cellular subscriptions

Cellular subscriptions in the country were relatively flat overall, reaching just over 87 million as at 30 September 2017. What is interesting to note is the steady decline in local post-paid mobile users over the past three years. Certain mobile networks count a user as someone who has not deactivated their SIM in a 90-day period – hence the subscriber number being higher than the country’s population.





## 7 IMT ROADMAP

---

The objective of this section is to provide the long term plan for radio frequency spectrum planning for broadband services in specific bands.

First, the Authority describes the importance of aligning with IMT in South Africa. Next, we identify the IMT bands targeted in this radio spectrum roadmap. Lastly, we lay out the proposed roadmap for each of the IMT bands considered.

The proposed roadmap for each band is structured to provide useful background information, the options under consideration and, in some cases, the Authority's proposal for the band. For the 450-470 MHz and 876-960 MHz bands, the Authority provides additional feasibility studies for the migrations in the band.

### 7.1 The IMT framework

IMT is the established framework for international alignment of specifications related to mobile technologies. This section presents the IMT specifications used as a basis for the spectrum roadmap and presents the bands considered currently in South Africa.

#### 7.1.1 What is IMT?

In this section, we provide a formal definition of IMT and focus on the most relevant aspect for the roadmap: frequency bands.

According to the ITU, IMT systems are *“mobile systems that provide access to a wide range of telecommunication services including advanced mobile services, supported by mobile and fixed networks, which are increasingly packet-based.”*

Further, the ITU states that the key features of “IMT-compliant” technologies include:

- a high degree of commonality of functionality worldwide while retaining the flexibility to support a wide range of services and applications in a cost-efficient manner;
- compatibility of services within IMT and with fixed networks;
- capability of interworking with other radio access systems;
- high-quality, mobile services;
- user equipment suitable for worldwide use;
- user-friendly applications, services and equipment;
- worldwide roaming capability; and
- enhanced peak data rates to support advanced services and applications.

For the purposes of this report, it is assumed that stakeholders are aware that IMT specifications provide guidance on:

- the specifications that compliant technologies must meet in terms of data rate and mobility; and
- the spectrum bands targeted by the IMT specifications for the deployment of IMT-compatible technologies

The latest IMT specifications are IMT-2000 and IMT-Advanced. IMT-2000 defined the capabilities for so-called 'Third Generation' (3G) mobile communications technology. IMT-Advanced promises the next generation mobile network with high data rates, seamless connectivity and mobile communication within heterogeneous networks.

### **7.1.2 The rationale for alignment with IMT in South Africa**

The primary objective of IMT specifications is to provide a basis for harmonisation worldwide and reduce ecosystem fragmentation in several ways:

- In terms of the technological capability, IMT specifications provide a basis for standards development for systems, such as IEEE and 3GPP, to ensure that the technologies meet those requirements. In South Africa, the IMT specifications provide the Authority and the industry with benchmarks regarding the capabilities to be expected from upcoming technologies
- In terms of radio spectrum, IMT specifications provide a predictable basis on which to build a roadmap for the introduction of next-generation technologies. IMT specifications support the Authority in making radio spectrum available in a timely manner for the industry in South Africa.

South Africa stands to gain from adhering to a globally harmonised framework in the following areas:

- Economies of scale for standardised products (terminals and network equipment);
- Interoperability in the form of easy roaming and smooth, cross-border co-ordination;
- Predictability and stability for the mobile communications industry;
- Smoother cross-border co-ordination; and
- Easy roaming within the region where harmonisation is implemented

It is important to note that the adoption of IMT need not result unconditionally in the displacement of other existing uses of spectrum. In certain cases, radio spectrum sharing with other technologies is feasible. However, it is in South Africa's interest to adopt IMT specifications fully, wherever

feasible, and to manage the IMT radio spectrum bands. In any case, the Authority performs feasibility studies in cases where the benefits of allocating spectrum exclusively to IMT services are not straightforward.

In South Africa, it is important to align with IMT specifications to take advantage of worldwide standards, technologies and services.

In general, it is desirable to assign long-term IMT bands, so operators, network solution vendors and terminal manufactures have sufficient time to exploit synergies in harmonised designs. Globally harmonised frequency arrangements in the bands identified for IMT will reduce the overall cost of IMT networks and terminals by providing economies of scale, and facilitating deployment and cross-border co-ordination, roaming, etc.

### 7.1.3 IMT bands previously identified

The following bands have been identified before by the ITU for use by IMT-compatible standards in the Radio Regulations (RR) “Edition of 2012”.<sup>29</sup>

In the rest of this document, IMT designations of spectrum bands are used interchangeably with the actual frequency ranges. For instance, IMT450 refers to the frequency band extending from 450 MHz to 470 MHz.

IMT bands		Paired configuration (FDD)	Unpaired configuration (TDD)
IMT Designation	IMT Range		
IMT450	450-470 MHz	D12 - 2×5 MHz (450-455 & 460-465) D13- 2×5 MHz (451-456 & 461-466) D14 - 2×5 MHz (452.5-457.5 & 462.5-467.5)	D8 - 20 MHz (450-470)  In accordance with latest revision
IMT700	694-790 (or 806) MHz	2×45 MHz or 2×30 MHz + 2×3 MHz	

<sup>29</sup> <http://www.itu.int/pub/R-REG-RR-2012>.

IMT750	733-758 MHz		22 MHz (option 3 with 2×6 MHz guard bands) 25 MHz (option 2 with 2×5 MHz guard bands) 15 MHz (option 1 with 2×5 MHz guard bands)
IMT800	791-862 MHz	2×30 MHz (reverse uplink-downlink)	
IMT850	825-830// 870-875 MHz <sup>30</sup>	2×5 MHz	
IMT900	880-960 MHz	2×35 MHz	
GSM900-R	876-880// 921-925 MHz	2×4 MHz GSM-R	
IMT1800	1710-1880 MHz	2×75 MHz	
IMT1900	1880-1920 MHz		1 x 40 MHz
IMT2100	1920-2170 MHz	2×60 MHz	
IMT2300	2300-2400 MHz		100 MHz
IMT2600	2500-2690 MHz	2×70 MHz (Current arrangement) Current assignment to be revised	50 MHz including 2×5 MHz guard bands
IMT3500	3400-3600 MHz		200 MHz <sup>31</sup>
<b>All IMT</b>		<b>2×355 MHz</b>	<b>370 MHz</b>

**Table 10: IMT roadmap: (summary)**

The bands in table 10 above are discussed in more detail below.

<sup>30</sup> Adjusted to allow coexistence with GSM-R (with no guard band to SRD's)

<sup>31</sup> This may include maximum 20 MHz for a 'managed spectrum park'

The figure below gives an overview of spectrum usage in South Africa in 2025:

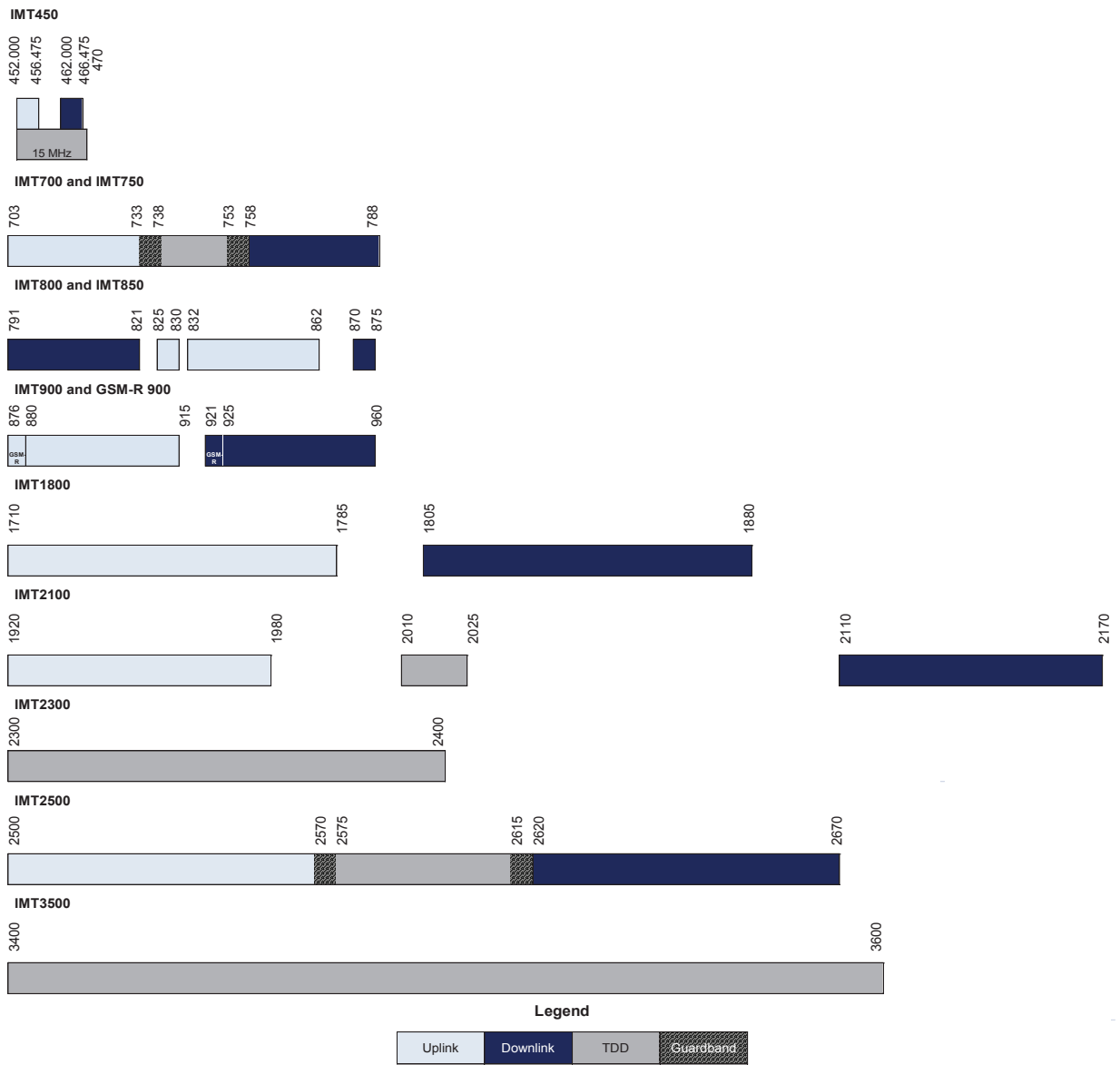


Figure 14: IMT spectrum overview within South Africa in 2025

## 7.2 Guard bands

To define the possibilities of any co-existing scenario of IMT with existing technologies and applications, the minimum required guard bands and potential other intelligent interference suppression options have to be investigated properly.

The following summary is based on results of the European Conference of Postal and Telecommunications Administrations (CEPT) Report 41; “Compatibility between LTE and WiMAX operating within the bands 880-915 MHz / 925-960 MHz and 1710-1785 MHz / 1805-1880 MHz (900/1800 MHz bands) and systems operating in adjacent bands”. The study dealt with the following issues:

- Introducing LTE and WiMAX to the 900 and 1800 MHz bands should not cause any additional impact on adjacent services. In general, there is no need of an additional guard band between LTE/WiMAX 900 and GSM-R whatever the channelisation or bandwidth considered for LTE/ WiMAX 900. ECC Report 096 concludes that a carrier separation of 2.8 MHz or more between the UMTS carrier and the nearest GSM-R carrier is sufficient. For LTE/ WiMAX 900, the frequency separation between the nearest GSM-R channel centre frequency and LTE/WiMAX channel edge should be at least 300 kHz.
- The LTE/WiMAX user equipment (UE) transmitting power is relatively limited. By considering that the minimum coupling loss (MCL) between the user equipment and E-GSM-R base station is relatively large compared with the MCL between LTE/WiMAX base station and GSM-R train-mounted mobile stations, and since the user equipment is moving, the interference from LTE/WiMAX user equipment to E-GSM-R mobile stations should not lead to harmful interference. The same holds for PMR/PAMR mobile stations.
- The worst interference case is that from E-GSM-R base station to LTE/WiMAX base station. The utilisation of interference mitigation techniques should be assessed to protect the LTE/WiMAX 900 base stations efficiently.
- The interference from Public Mobile Radio (PMR)/Public Access Mobile Radio (PAMR) (CDMA PAMR, Terrestrial Trunked Radio (TETRA)) base stations operating at frequencies above 915 MHz will cause receiver desensitisation of LTE/WiMAX 900 base stations operating below 915 MHz. To protect LTE/WiMAX900 base stations, the use of interference-mitigation techniques is necessary:
  - Reduced PMR/PAMR BS transmission power;
  - Spatial separation by co-ordination between operators;
  - External filters applied to the PMR/PAMR base stations; and
  - Sufficient guard band between the 900 MHz mobile allocation and the first PMR/PAMR channel in use. *ECC041 assumed >2 MHz separation between GSM-uplink and CDMA-downlink.*

- It is more likely that a combination of these interference-mitigation techniques should be used to ensure the compatibility of LTE/WiMAX 900 operating below 915 MHz and PMR/PAMR (CDMA PAMR, TETRA) operating above 915 MHz.
- LTE/WiMAX base stations to Digital Enhanced Cordless Communications (DECT) base stations / mobile stations: It can be concluded that the interference created by the LTE/WiMAX1800 system would be similar to the interference created by GSM1800. No guard band is therefore required between LTE/WiMAX 1800 and DECT allocations, provided that DECT can properly detect interference on the closest DECT carriers.
- The results in ITU-R M.2110 (Table 11 ) indicate that co-existence between CDMA450 base stations and the various fixed and mobile service base stations may be a challenge even with the use of significant filtering to provide the required attenuation. While the separation distance between the two systems is significantly reduced, if a filter at the CDMA450 base station receiver can provide at least 60-70 dB rejection of the unwanted emissions, the value of the separation distance may be significant to permit co-existence in a few cases. Other possible mitigation measures are available that could be used to decrease the possibility of harmful interference even further, such as the use of guard bands and/or disabling of one or more CDMA450 carriers.
- The same holds for BS to MS interference suppression of 60-80 dB or guard band.

Fixed and mobile systems	CDMA450 base station	
	Separation distance	Separation distance/ filtering
FM	21.45 km	1 km / 60 dB
TETRA	25.6 km	1 km / 60 dB
NMT	49.14 km	1 km / 70 dB
Trunked land mobile systems – analogue FM	43.14 km	1 km / 70 dB
Trunked land mobile systems – digital/C4FM	38.6 km	1 km / 70 dB
Trunked land mobile systems – digital/ BPSK / QPSK/ 8-PSK/ 16-QAM	112 km	3 km / 70 dB

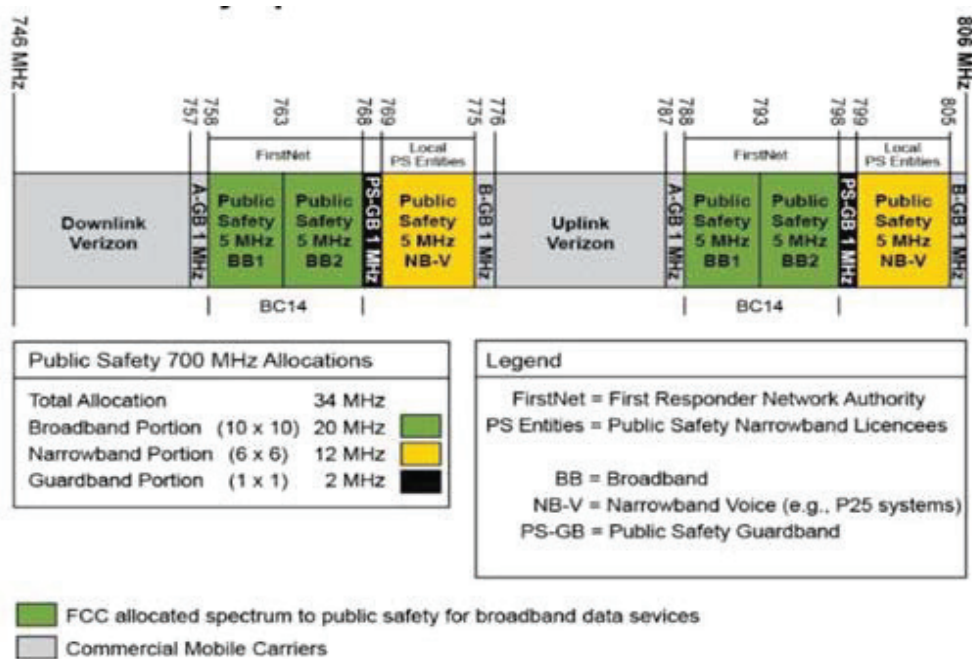
**Table 11: ITU-R M2110: CDMA separation distances (BS-BS case) in 450-470MHz**

- The results of broadcasting systems with CDMA450 (Table 12) indicate that broadcasting base stations and CDMA450 base / mobile stations can successfully operate in adjacent spectrum, if the unwanted and spurious emissions from the broadcasting base stations can be reduced. Reducing the unwanted emissions by 60 dB will enable successful sharing between the broadcasting base stations and the CDMA450 base/mobile stations.

Broadcasting system typical transmit power	CDMA450 base station		CDMA450 mobile station	
	Distance	Distance/filtering	Distance	Distance/filtering
2 kW ERP	43.7 km	< 1 km/ 60 dB	20.3 km	< 1 km/ 40 dB
15 kW ERP	59.8 km	1.2 km/ 60 dB	31 km	< 1 km/ 60 dB
1 MW ERP	92 km	3.9 km/ 60 dB	49.9 km	<1 km/ 60 dB

**Table 12: Results of study of interference of broadcasting systems with CDMA 450**

- As seen in Figure 15, in the US-700 MHz band, the guard bands between the narrowband voice system and the broadband LTE system are chosen at 1 MHz each. There was no detailed interference evaluation found so far, therefore, it may be a regulatory definition with special safety margin, which might be reduced with time/experience. Due to improved propagation effects in 450 MHz relative to 700 MHz, any guard band in 700 MHz would have to be larger in 450 MHz. So, 1 MHz guard band is also used in 450 MHz until actual studies may prove lower margins.



**Figure 15: Public safety spectrum allocation in US-700MHz band**

Based on the results above, general guard band values can be applied to other bands, which should be considered in the IMT roadmap channelling exercise:



- Guard band between GSM and LTE or UMTS: >300 kHz; and
- Guard band between TETRA, CDMA or other narrowband systems to LTE or UMTS: >1 MHz.

### **Authority's Decision on IMT850**

- The Authority's decision is for Liquid Telecom's assignment to be adjusted to 825-830 MHz paired with 870-875 MHz:
  - The Authority will take the necessary measures to ensure coexistence between CDMA850 and GSM-R, i.e. amend assignments as appropriate and ensure coordination.
- The long-term solution is for Liquid Telecom to cease using this band for CDMA:
  - Consideration 2 and Consideration 3 indicate a long-term solution when CDMA850 has ceased and an (LTE) IMT850 band is deployed. With migration from deployed GSM-R to LTE-R, consideration needs to be made of an intermediate step of 2×3 MHz LTE first to ensure dual illumination and 2×5 MHz LTE in the final step. Further coexistence with GSM-R with about 4 MHz guard band still has to be investigated, but is not expected herein.

#### LTE R Considerations

*In the long term, one future usage of the IMT850-band could be LTE-R with 2×5 MHz along the current GSM-R coverage and beyond. Equipment installed for GSM-R could be prolonged by transferring it to LTE-R (notably when unified SingleRAN equipment has been deployed). Potential coexistence scenarios with GSM-R could be developed and investigated, e.g. 2×1 MHz GSM-R might remain for operational critical voice based services, while the broadband services to the trains would be handled via LTE850.*

*IMT850 for LTE-R would be more favourable than the GSM-R band because of the existing ecosystem for IMT850, while LTE within current GSM-R bands would face the problem that there is less than 2×5 MHz bandwidth and a probable lack of terminals. IMT850 could be implemented in most commercially available terminals which would be an advantage for IMT850 relative to IMT450 until the availability of IMT450-terminals builds up.*

*IMT450 could also be used for LTE-broadband services along the lines to serve customer demands via Wi-Fi-connectivity within the trains. The existing antennas might be reused as IMT450-terminal-antennas.*

*This option could be of relevance to the railway operators.*

### 7.3 1700-2290 MHz band

The key proposals in this band include an extension of the IMT-2100 band, the migration of fixed links into the band and the introduction of fixed broadband where feasible.

First, the various positions of the regulatory or standards bodies such as the ITU, CRASA and the Authority are presented. Next, the action items of the FMP initiated by the Authority are restated. Finally, the Authority presents its proposals for various sub-bands in the 1700-2290 MHz band.

#### 7.3.1 ITU Position on 1700-2290 MHz

According to ITU Recommendation ITU-R M.1036-5 (10/2015), the recommended frequency arrangements for implementation of IMT in the band 1710-2200 MHz are summarised in table 13 below.

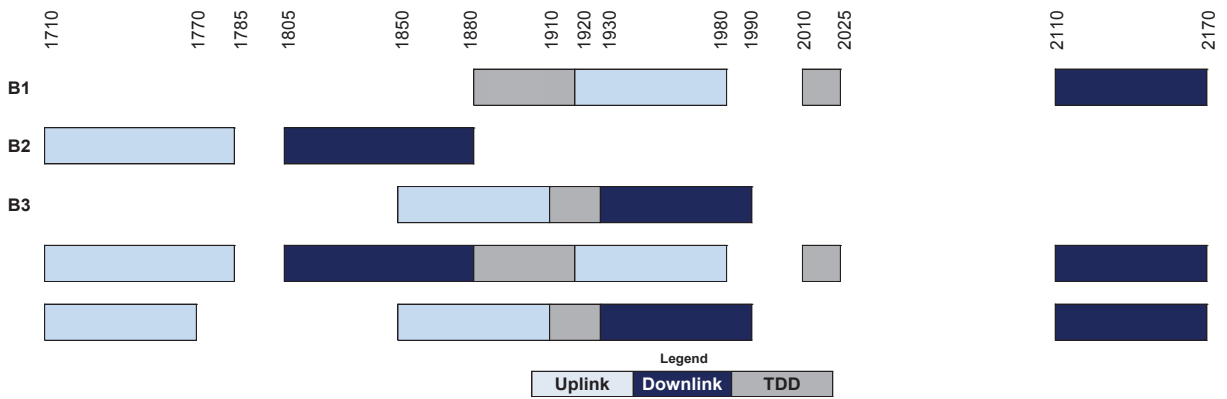


Figure 16: Frequency arrangements in the 1710-2200 MHz band

Frequency arrangements	Paired arrangements				Un-paired arrangements (e.g. for TDD) (MHz)
	Mobile station transmitter (MHz)	Centre gap (MHz)	Base station transmitter (MHz)	Duplex separation (MHz)	
D1	450.000-454.800	5.2	460.000-464.800	10	None
D2	451.325-455.725	5.6	461.325-465.725	10	None
D3	452.000-456.475	5.525	462.000-466.475	10	None
D4	452.500-457.475	5.025	462.500-467.475	10	None
D5	453.000-457.500	5.5	463.000-467.500	10	None
D6	455.250-459.975	5.275	465.250-469.975	10	None
D7	450.000-457.500	5.0	462.500-470.000	12.5	None
D8					450-470 TDD
D9	450.000-455.000	10.0	465.000-470.000	15	457.500-462.500 TDD
D10	451.000-458.000	3.0	461.000-468.000	10	None
D11	450.500-457.500	3.0	460.500-467.500	10	None

**Table 13: Frequency arrangements in the band 1710-2200 MHz**

A new "PRELIMINARY DRAFT REVISION OF RECOMMENDATION ITU-R M.1036-5" is under development within the ITU-R.

### 7.3.2 SADC frequency arrangement on 1700-2290 MHz

The SADC Frequency Allocation Plan (Table 14) proposes that the 1700-2290 MHz be allocated to Fixed Links (single frequency), IMT, IMT (Terrestrial), IMT (Satellite), FWA and BFWA.

The 1700-2290 MHz band is currently used for a fixed, mobile, mobile-satellite, meteorological-satellite and space operation systems in various SADC countries.

The SADC FAP recognises that frequency channelisation of several key frequency bands must be developed and preferably harmonised throughout the SADC region. The frequency bands used for IMT, Broadband Fixed Wireless Access (BFWA), PtP microwave systems, etc. will be considered. Channelling plans will be added to the SADC band plan in future.

ITU Region 1 allocations and footnotes	SADC common allocation/s and relevant ITU footnotes	SADC proposed common sub-allocations / utilisation	Additional information
<b>1 700-1 710 MHz</b> FIXED METEOROLOGICAL– SATELLITE (space-to-Earth) MOBILE except aeronautical mobile 5.289 5.341	<b>1 700-1 710 MHz</b> FIXED METEOROLOGICAL– SATELLITE (space-to-Earth) MOBILE except aeronautical mobile 5.289 5.341	Fixed links (single frequency)	
<b>1 710-1 930 MHz</b> FIXED MOBILE 5.384A 5.388A 5.388B 5.149 5.341 5.385 5.386 5.387 5.388	<b>1710 – 1930 MHz</b> FIXED MOBILE 5.384A 5.388A 5.388B 5.149 5.341 5.385 5.388	1 710-1 785 MHz IMT	IMT
		1785-1805 MHz BFWA	
		1 805-1 880 MHz IMT	Paired with 1710-1785 MHz.
		1 880-1 900 MHz FWA Cordless telephone	
		1 900-1 920 MHz FWA IMT (terrestrial)	
<b>1930 – 1980 MHz</b> FIXED	<b>1930 – 1980 MHz</b> FIXED	1920-1980 MHz IMT (terrestrial)	Paired with 2170 – 2200MHz The

MOBILE 5.388A 5.388B 5.388	MOBILE 5.388A 5.388B 5.388		development of satellites for IMT services to be monitored
<b>1970 – 1980 MHz</b> FIXED MOBILE 5.388A 5.388B 5.388	<b>1970 – 1980 MHz</b> FIXED MOBILE 5.388A 5.388B 5.388		
<b>2 010-2 025 MHz</b> FIXED MOBILE 5.388A 5.388B 5.388	<b>2 010-2 025 MHz</b> FIXED MOBILE 5.388A 5.388B 5.388	IMT terrestrial (2010 – 2025 MHz )	TDD
<b>2110 – 2120 MHz</b> FIXED MOBILE 5.388A 5.388B SPACE RESEARCH (deep space) (Earth-to-space) 5.388	<b>2110 – 2120 MHz</b> MOBILE 5.388A 5.388B SPACE RESEARCH (deep space) (Earth-to-space) 5.388	IMT (terrestrial) (2110- 2170 MHz)	Paired with 1920-1980 MHz
<b>2120 – 2160 MHz</b> FIXED MOBILE 5.388A 5.388B 5.388	<b>2120 – 2160 MHz</b> MOBILE 5.388A 5.388B 5.388		
<b>2160 – 2170 MHz</b> FIXED MOBILE 5.388A 5.388B 5.388	<b>2160 – 2170 MHz</b> MOBILE 5.388A 5.388B 5.388		
<b>2 170-2 200 MHz</b> FIXED MOBILE MOBILE-SATELLITE (space-to-Earth) 5.351A 5.388 5.389A 5.389F	<b>2 170-2 200 MHz</b> MOBILE MOBILE-SATELLITE (space-to-Earth) 5.351A 5.388 5.389A 5.389F	IMT (satellite) (2170- 2200 MHz)	Paired with 1980-2010 MHz The development of satellites for IMT services to be monitored.
<b>2 200-2 290 MHz</b> SPACE OPERATION (space-to-Earth) (space-to- space)	<b>2 200-2 290 MHz</b> SPACE OPERATION (space-to-Earth) (space-to- space)	Fixed links (2025-2110 MHz paired with 2200- 2285 MHz)	Radio Frequency channel arrangement according to ITU-RF. 1098.

EARTH EXPLORATION – SATELLITE (space-to-Earth) (space-to-space) FIXED MOBILE 5.391 SPACE RESEARCH (space-to-Earth) (space-to-space) 5.392	EARTH EXPLORATION – SATELLITE (space-to-Earth) (space-to-space) FIXED SPACE RESEARCH (space-to-Earth) (space-to-space) 5.392	BFWA (2 285-2 300 MHz)	
---	---	------------------------	--

**Table 14: SADC Frequency Allocation Plan 1700-2290 MHz**

*Footnotes:*

5.384 *Additional allocation: in India, Indonesia and Japan, the band 1700-1710 MHz is also allocated to the space research service (space to Earth) on a primary basis. (WRC-97).*

5.384A *The bands, or portions of the bands, 1710-1885 MHz, 2300-2400 MHz and 2500-2690 MHz, are identified for use by administrations wishing to implement International Mobile Telecommunications (IMT) in accordance with Resolution 223 (Rev.WRC-07). This identification does not preclude the use of these bands by any application of the services to which they are allocated and does not establish priority in the Radio Regulations. (WRC-07)*

5.385 *Additional allocation: the band 1718.8-1722.2 MHz is also allocated to the radio astronomy service on a secondary basis for spectral line observations. (WRC-2000)*

5.386 *Additional allocation: the band 1750-1850 MHz is also allocated to the space operation (Earth-to-space) and space research (Earth-to-space) services in Region 2, in Australia, Guam, India, Indonesia and Japan on a primary basis, subject to agreement obtained under No.9.21, having particular regard to troposcatter systems. (WRC-03)*

5.387 *Additional allocation: in Belarus, Georgia, Kazakhstan, Kyrgyzstan, Romania, Tajikistan and Turkmenistan, the band 1770-1790 MHz is also allocated to the meteorological-satellite service on a primary basis, subject to agreement obtained under No.9.21. (WRC-12)*

5.388A *In Regions 1 and 3, the bands 1885-1980 MHz, 2010-2025 MHz and 2110-2170 MHz and in Region 2, the bands 1885-1980 MHz and 2110-2160 MHz may be used by high altitude platform stations as base stations to provide International Mobile Telecommunications (IMT), in accordance with Resolution 221 (Rev.WRC-07). Their use by IMT applications using high altitude platform stations as base stations does not preclude the use of these bands by any station in the services to which they are allocated and does not establish priority in the Radio Regulations.(WRC-12)*

5.388B *In Algeria, Saudi Arabia, Bahrain, Benin, Burkina Faso, Cameroon, Comoros, Côte d'Ivoire, China, Cuba, Djibouti, Egypt, United Arab Emirates, Eritrea, Ethiopia, Gabon, Ghana, India, Iran (Islamic Republic of), Israel, Jordan, Kenya, Kuwait, Libya, Mali, Morocco, Mauritania, Nigeria, Oman, Uganda, Pakistan, Qatar, the Syrian Arab Republic, Senegal, Singapore, Sudan, South Sudan, Tanzania, Chad, Togo, Tunisia, Yemen, Zambia and Zimbabwe, for the purpose of protecting fixed and mobile services, including IMT mobile stations, in their territories from co-channel interference, a high altitude platform station (HAPS) operating as an IMT base station in neighbouring countries, in the bands referred to in No. 5.388A, shall not exceed a co-channel power flux-density of  $-127 \text{ dB}(W/(m^2 \cdot \text{MHz}))$  at the Earth's surface outside*

*a country's borders unless explicit agreement of the affected administration is provided at the time of the notification of HAPS.(WRC-12)*

5.389A *The use of the bands 1980-2010 MHz and 2170-2200 MHz by the mobile-satellite service is subject to coordination under No. 9.11A and to the provisions of Resolution 716 (Rev.WRC-2000)<sup>32</sup>.(WRC-07)*

5.389B *The use of the band 1980-1990 MHz by the mobile-satellite service shall not cause harmful interference to or constrain the development of the fixed and mobile services in Argentina, Brazil, Canada, Chile, Ecuador, the United States, Honduras, Jamaica, Mexico, Peru, Suriname, Trinidad and Tobago, Uruguay and Venezuela.*

5.389C *The use of the bands 2010-2025 MHz and 2160-2170 MHz in Region 2 by the mobile-satellite service is subject to co-ordination under No.9.11A and to the provisions of Resolution 716 (Rev.WRC-2000)<sup>33</sup>.(WRC-07)*

5.389E *The use of the bands 2010-2025 MHz and 2160-2170 MHz by the mobile-satellite service in Region 2 shall not cause harmful interference to or constrain the development of the fixed and mobile services in Regions 1 and 3.*

5.389F *In Algeria, Benin, Cape Verde, Egypt, Iran (Islamic Republic of), Mali, Syrian Arab Republic and Tunisia, the use of the bands 1 980-2 010 MHz and 2 170-2 200 MHz by the mobile-satellite service shall neither cause harmful interference to the fixed and mobile services, nor hamper the development of those services prior to 1 January 2005, nor shall the former service request protection from the latter services. (WRC-2000)*

5.391 *In making assignments to the mobile service in the bands 2025-2110 MHz and 2200-2290 MHz, administrations shall not introduce high-density mobile systems, as described in Recommendation ITU-R SA.1154, and shall take that Recommendation into account for the introduction of any other type of mobile system. (WRC-97)*

5.392 *Administrations are urged to take all practicable measures to ensure that space-to-space transmissions between two or more non-geostationary satellites, in the space research, space operations and Earth exploration-satellite services in the bands 2025-2110 MHz and 2200-2290 MHz, shall not impose any constraints on Earth-to-space, space-to-Earth and other space-to-space transmissions of those services and in those bands between geostationary and non-geostationary satellites.*

---

<sup>32</sup> Note by the Secretariat: This Resolution was revised by WRC-12.

<sup>33</sup> *Ibid.*

### 7.3.3 Radio Frequency Migration Plan for 1700-2290 MHz

With the 1700-2290 MHz band, the objectives of the Radio Frequency Migration Plan are to:

- Retain existing allocations for fixed links and migrate in fixed links from other bands; and
- If co-existence between broadband wireless access and point-to-point services is not possible, then BFWA could be implemented in areas where PtP links are absent.

The table below is the summary of the Authority's Frequency Migration Plan as it relates to the 2025 – 2110 paired with 2200 – 2285 MHz.

Frequency Band (MHz)	Allocation in NRFP 2013 (Applications)	Proposed Utilisation/ Applications	Notes on migration/ usage
2025 – 2110 paired with 2200 – 2285	FIXED (Fixed links)	Fixed Links (DF) BFWA (New ICASA proposal)	Develop RFSAP with consideration to Utilisation of fixed links. Migration of fixed links (DF) from other bands Potential to allocate for BFWA – but only where there is no interference problem with PTP links

**Table 15: SA Frequency Migration Plan 2015-2285 MHz**

CRASA's preferred channel arrangement for the 2 GHz band (2025-2110 MHz paired with 2200-2285 MHz) is the same as the one in Annexure 1 to ITU-R Recommendation F.1098. The 2 GHz band has technical and economic advantages for low capacity digital systems including, for example, provisioning of fixed links operating over long distances. The RF channel arrangement in Annexure 1 of Recommendation ITU-R F.1098 provides for 6 return channels of 14 MHz each. These channels can be further sub-divided into channels of 7 MHz, 3.5 MHz or 1.75 MHz, depending on the system capacity requirements. The centre frequencies for RF channels in the 2 GHz band based on channels of 14 MHz are indicated in the table below.



The proposed RF channel centre frequencies for the 2 GHz band (using 14 MHz channels) are:

Channel no.	Centre frequency	Channel no.	Centre frequency
1	2032.5 MHz	1'	2207.5 MHz
2	2046.5 MHz	2'	2221.5 MHz
3	2060.5 MHz	3'	2235.5 MHz
4	2074.5 MHz	4'	2249.5 MHz
5	2088.5 MHz	5'	2263.5 MHz
6	2102.5 MHz	6'	2277.5 MHz

Table 16: CRASA channelling plan for 2025-2290 MHz

### 7.3.4 Current usage of the 1700-2290 MHz band in South Africa

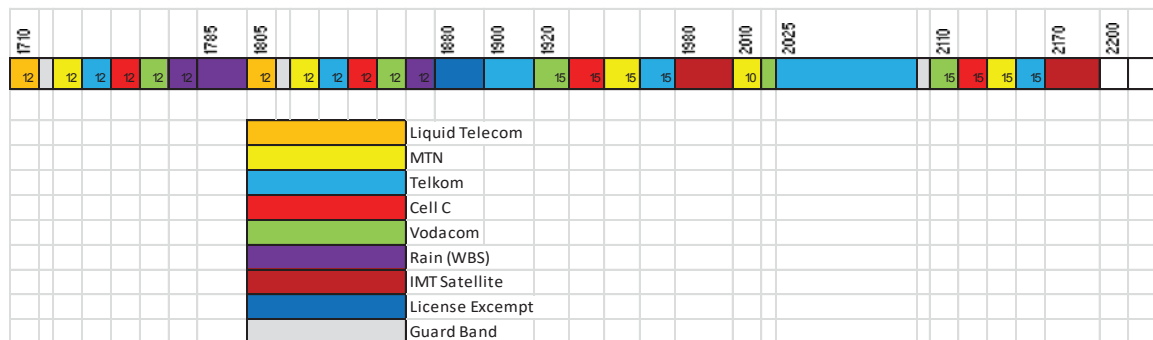


Figure 17: Current assignments with 1700-2200 MHz

#### 7.3.4.1 Usage of paired IMT spectrum in the 1700-2290 MHz band

In South Africa the operators use the IMT1800 for 2×75 MHz from 1710-1880 MHz for 6 operators with each having 2×12 MHz. There are also 4 operators who already have UMTS 2100 FDD spectrum of 2×15 MHz each.

#### 7.3.4.2 Usage of unpaired IMT spectrum in the 1700-2290 MHz band

The TDD bands 2010-2025 are currently assigned to MTN (10 MHz) and Vodacom (5 MHz). The neighbouring band 2025-2100 MHz is sparsely used by PtP-links.

The TDD band from 1880-1900 is license exempt. And used for DECT cordless telephones and DECT WLL, the band 1900 to 1920 MHz is exclusively used by Telkom, for MGW and eMGW FWA-systems. The guard band of 5 MHz from 1915-1920 MHz is free.

### 7.3.5 Proposal for extension of IMT2100

IMT2100 may be delayed due to reduced availability of terminals. Depending on the traffic requirements for GSM per operator and the increased IMT data demands due to higher IMT-terminal penetration, the opportunity to migrate to broadband IMT (i.e. LTE) may be possible in one or two steps, for example, 2x5 MHz. At later stages, Universal Mobile Telecommunications System (UMTS) will also be migrated to broadband IMT.

The IMT2100 band currently consists of 2x60 MHz of spectrum in 1920-1980 MHz paired with 2110-2170 MHz. The Authority proposes to extend this band by 2x30 MHz at the top end of the current IMT2100 band. This band is currently foreseen as IMT-satellite. The consolidated IMT2100 band would therefore be 1920-2010 MHz paired with 2110-2200 MHz (see figure below).

This extension of the IMT2100 band would push the paired portion of IMT2100 right against the unpaired portion of the band that extends from 2010 MHz to 2025 MHz. A guard band of 5 MHz is typically required between adjacent paired and unpaired IMT bands. Therefore, the first 5 MHz of the 10 MHz assigned to MTN from 2010 MHz to 2015 MHz could be used as a guard band. The band 2015-2025 MHz could remain usable for IMT TDD, but might be reassigned to 10 MHz for one user. MTN and Vodacom might be willing to change unused TDD spectrum for new FDD spectrum. These new TDD bands from 1885-1915 MHz plus guard bands and 2015-2025 MHz might be assigned to a TDD wholesale operator/consortium.

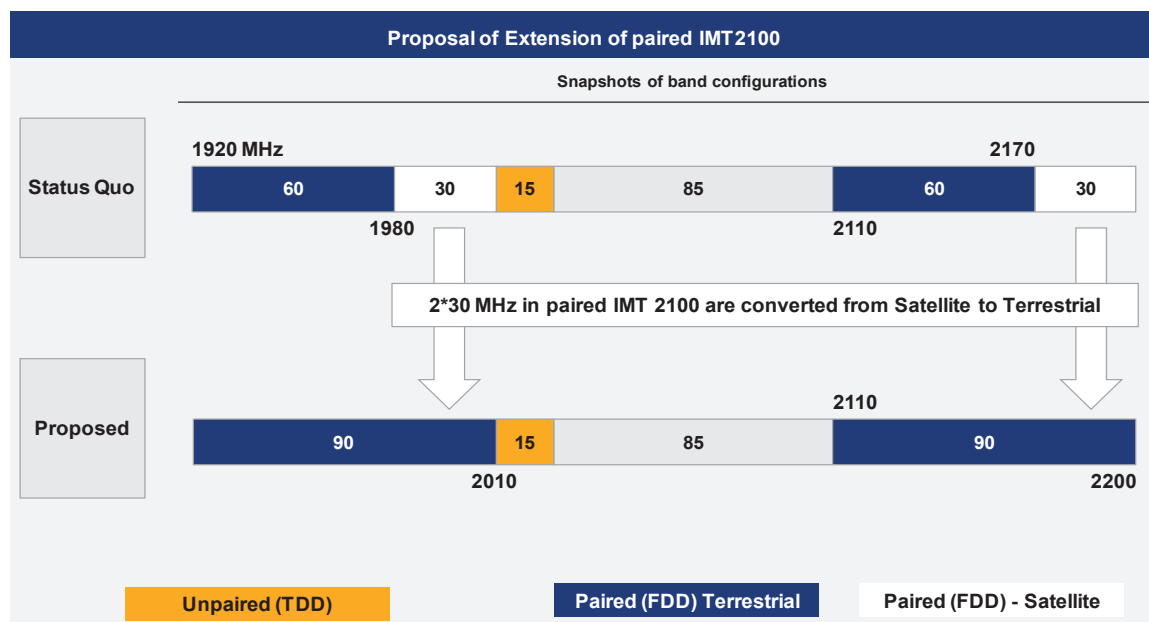
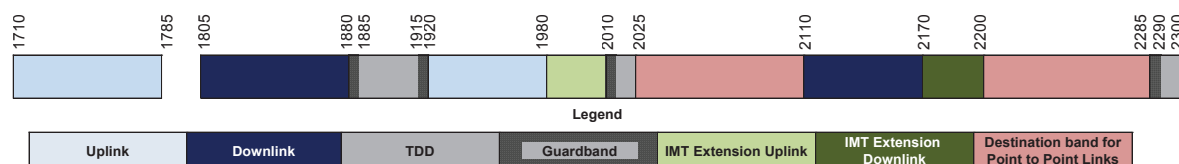


Figure 18: Proposal of Extension of paired IMT2100



**Figure 19: IMT2100-extensions proposal**

The 2025-2110 and 2200-2285 bands are not usable for (high-density) IMT-services, so the Authority proposes to use this band for PtP link destination band migrated from lower bands. The frequency range 2285 – 2290 MHz could be used for a 5 MHz guard band.

The 2290-2300 MHz band is currently unused in South Africa. According to the Frequency Migration Plan an RFSAP should be developed to consider BFWA or BWA. An evaluation may be carried out as to whether IMT-TDD equipment could be developed or tuned to extend IMT-2300 starting from 2290-2400 MHz. In general, the potential interference mitigation measures, between point to point and IMT-TDD at 2025 MHz and at 2285 MHz as well as to IMT FDD at 2110 MHz, have to be considered.

The suggestions concerning 1980-2110 // 2170-2200 MHz are tentative as these bands are not yet identified for terrestrial IMT at international level (and therefore there is no ecosystem). However, these bands might be identified for IMT in the future because of the attractive location near GSM/IMT1800 and UMTS/IMT2100. Digital equipment is already available (SRAN-concept<sup>34</sup>) and radio equipment, filters and antennas need adaptations.

### 7.3.6 IMT2020 Frequencies for Consideration

The majority of the bands included in this section will be discussed at WRC-19 under agenda item 1.13 and the outcome of the conference will provide more clarity the future use of these bands for IMT applications. The only two bands included in this section which have been identified for IMT by WRC-15 are bands 1427 – 1518 MHz and 3.3. to 3.4 GHz. This section provide some information on bands that will be considered for inclusion in future IMT roadmaps.

The following frequency information are extracted from the National Radio Frequency Plan (NRFP) 2018. The frequency ranges from 24.25 to 86 GHz. (Millimeter Wave Band) are currently being study within the ITU-R are due for consideration to enable WRC-19 accordingly.

<sup>34</sup> SRAN; single radio access network with separation of RF and digital baseband (BB) offers the use of standardised digital equipment independent from frequency bands. RF-units have to be adapted to specific bands with filters, etc.

## 7.3.7 1.427-1.518 GHz

ITU Region 1 allocations and footnotes	South African allocations and footnotes	Typical Applications	Notes and Comments
<b>1 427-1 429 MHz</b>  SPACE OPERATION (Earth-to-space) FIXED  MOBILE except aeronautical mobile 5,341A  5.338A 5.341	<b>1 427-1 429 MHz</b>  SPACE OPERATION (Earth-to-space) FIXED NF14  MOBILE except aeronautical mobile 5,341A  5.338A 5.341	1 427-1 452 MHz Fixed links (duplex)	Paired with 1 375 – 1 400 MHz In accordance with Recommendation ITU-R F.1242  ITU Res. 223 (Rev.WRC-15)
<b>1 429-1 452 MHz</b>  FIXED  MOBILE except aeronautical mobile 5.341A  5.338A 5.341 5.342	<b>1 429-1 452 MHz</b>  FIXED  MOBILE except aeronautical mobile 5.341A  5.338A 5.341	1 427-1 452 MHz Fixed links (duplex)	Paired with 1 375 – 1 400 MHz) In accordance with Recommendation ITU-R F.1242
<b>1 452-1 492 MHz</b>  FIXED MOBILE except aeronautical mobile 5.346 BROADCASTING  BROADCASTING-SATELLITE 5.208B  5.341 5.342 5.345	<b>1 452-1 492 MHz</b>  FIXED NF14 MOBILE except aeronautical mobile 5.346 BROADCASTING  BROADCASTING-SATELLITE 5.208B  5.341 5.345 NF12	)	<b>studies called for Resolution 761 (WRC-15)</b> on the “Compatibility of International Mobile Telecommunications and broadcasting-satellite service and take appropriate regulatory and technical studies, with a view to ensuring the compatibility of IMT and BSS (sound) are undertaken within the ITU-R ITU-R Res. 223 (Rev.WRC-15)  ITU-R Res. 223 (Rev.WRC-15)
<b>1 492-1 518 MHz</b>  FIXED	<b>1 492-1 518 MHz</b>  FIXED	<b>Fixed Links (1 492 – 1 517 MHz)</b>	

MOBILE except aeronautical mobile 5.341A  5.341 5.342	MOBILE except aeronautical mobile 5.341A  5.341	<b>Single Frequency Links (1 517 – 1 525 MHz)</b>	<b>Paired with 1 350 – 1 375 MHz</b> in accordance with Recommendation ITU-R F.1242  ITU-R Res. 223 (Rev.WRC-15) <b>(Sharing and Compatibility Studies called for by Resolution 223 (Rev. WRC-15) are underway within the ITU-R)</b>
---	---	---	--

### 7.3.8 2.5 – 2.690 GHz

ITU Region 1 allocations and footnotes	South African allocations and footnotes	Typical Applications	Notes and Comments
<b>2 500-2 520 MHz</b>  FIXED 5.410 MOBILE except aeronautical mobile 5.384A  5.412	<b>2 500-2 520 MHz</b>  MOBILE except aeronautical mobile 5.384A NF9	<b>IMT2600 MTX (2500 – 2570 MHz)</b>	<b>Paired with 2620 – 2690 MHz International Mobile Telecommunication Roadmap (GG No.38213) 14 November 2014.</b> Radio Frequency Assignment Plan (GG N. 38640) as amended 30 March 2015. <b>Recommendation ITU-R M.1036</b>
<b>2 520-2 655 MHz</b>  FIXED 5.410 MOBILE except aeronautical mobile 5.384A  BROADCASTING-SATELLITE 5.413 5.416  5.339 5.412 5.418B 5.418C	<b>2 520-2 655 MHz</b>  MOBILE except aeronautical mobile 5.384A NF9  5.339	<b>IMT2600 MTX (2500 – 2570 MHz)</b> <b>IMT2600 TDD (2570 – 2620 MHz)</b> <b>IMT2600 BTX (2620 – 2690 MHz)</b> <b>IMT (2500-2690 MHz)</b>	<b>Paired with 2620 – 2690 MHz</b> <b>Paired with 2500 – 2570 MHz International Mobile Telecommunication Roadmap (GG No.38213) 14 November 2014.</b> Radio Frequency Assignment Plan (GG N. 38640) as amended 30 March 2015. <b>Recommendation ITU-R M.1036</b> <b>The band 2 500-2 690 MHz is also used for BFWA in some SADC countries</b>

<p><b>2 655-2 670 MHz</b></p> <p>FIXED 5.410 MOBILE except aeronautical mobile 5.384A</p> <p>BROADCASTING-SATELLITE 5.208B 5.413 5.416 Earth exploration-satellite (passive) Radio astronomy Space research (passive)</p> <p>5.149 5.412</p>	<p><b>2 655-2 670 MHz</b></p> <p>MOBILE except aeronautical mobile 5.384A NF9</p> <p>Radio astronomy</p> <p>5.149</p>	<p><b>IMT2600 BTX (2620 – 2690 MHz);</b> IMT (2500-2690 MHz)</p>	<p><b>Paired with MTX 2500 – 2570 MHz</b></p> <p><b>International Mobile Telecommunication Roadmap (GG No.38213) 14 November 2014.</b> Radio Frequency Assignment Plan (GG N. 38640) as amended 30 March 2015. <b>Recommendation ITU-R M.1036</b></p>
<p><b>2 670-2 690 MHz</b></p> <p>FIXED 5.410 MOBILE except aeronautical mobile 5.384A Earth exploration-satellite (passive) Radio astronomy Space research (passive)</p> <p>5.149 5.412</p>	<p><b>2 670-2 690 MHz</b></p> <p>MOBILE except aeronautical mobile 5.384A</p> <p>Radio astronomy</p> <p>5.149</p>	<p><b>IMT2600 MTX (2620 – 2690 MHz)</b></p>	<p><b>Paired with 2500 – 2570 MHz</b></p> <p><b>International Mobile Telecommunication Roadmap (GG No.38213) 14 November 2014.</b> Radio Frequency Assignment Plan (GG N. 38640) as amended 30 March 2015. <b>Recommendation ITU-R M.1036</b></p>

### 7.3.9 2.7 – 2.9 GHz

ITU Region 1 allocations and footnotes	South African allocations and footnotes	Typical Applications	Notes and Comments
<p><b>2 700-2 900 MHz</b></p> <p>AERONAUTICAL RADIONAVIGATION 5.337 Radiolocation</p> <p>5.423</p>	<p><b>2 700-2 900 MHz</b></p> <p>AERONAUTICAL RADIONAVIGATION 5.337 Radiolocation</p> <p>5.423</p>	<p>Government Services</p>	

## 7.3.10 3.3 – 3.6 GHz

ITU Region 1 allocations and footnotes	South African allocations and footnotes	Typical Applications	Notes and Comments
<p><b>3 300-3 400 MHz</b></p> <p>RADIOLOCATION</p> <p>5.149 5.429 5.429A 5.429B 5.430</p>	<p><b>3 300-3 400 MHz</b></p> <p>RADIOLOCATION</p> <p>5.149 5.429A 5.429B</p>	<p><b>Government Services IMT Res. 223 (Rev.WRC-15)</b></p>	<p>.</p> <p>Subject to outcome of the sharing and compatibility studies called for by Resolution 223 (WRC-15) currently underway within the ITU-R, there might be a need to migrate Radars out of this band. This will be addressed through an update of the migration plan.</p>
<p><b>3 400-3 600 MHz</b></p> <p>FIXED FIXED-SATELLITE (space-to-Earth) MOBILE 5.430A</p> <p>Radiolocation</p> <p>5.431</p>	<p><b>3 400-3 600 MHz</b></p> <p>FIXED MOBILE 5.430A NF9</p>	<p><b>IMT3500 TDD (3400 – 3600 MHz)</b></p>	<p><b>International Mobile Telecommunication Roadmap (GG No.38213) 14 November 2014.</b> Radio Frequency Assignment Plan (GG N. 38640) as amended 30 March 2015. <b>Recommendation ITU-R M.1036</b> <b>The band 3400 -3600 MHz is also used for BFWA in some SADC countries</b></p>

## 7.3.11 24.25 – 27.5 GHz

ITU Region 1 allocations and footnotes	South African allocations and footnotes	Typical Applications	Notes and Comments
<p><b>24.25-24.45 GHz</b></p> <p>FIXED</p>	<p><b>24.25-24.45 GHz</b></p> <p>FIXED</p>		<p><b>Temporary fixed links for ENG/OB</b></p>
<p><b>24.45-24.65 GHz</b></p>	<p><b>24.45-24.65 GHz</b></p>		

FIXED  INTER-SATELLITE	FIXED NF14	Fixed Links (26 GHz) (24.5 – 26.5 GHz)  Fixed links - 26 GHz (24.5-26.5 GHz)  BFWA (24.5-26.5 GHz)	Channelling plan for 26 GHz band in accordance with ITU-R Rec. F.748 Annex 1.
24.65-24.75 GHz  FIXED  FIXED-SATELLITE (Earth-to-space) 5.532B  INTER-SATELLITE	24.65-24.75 GHz  FIXED NF14	Fixed Links (26 GHz) (24.5 – 26.5 GHz)  Fixed links - 26 GHz (24.5-26.5 GHz)  BFWA (24.5-26.5 GHz)	Channelling plan for 26 GHz band in accordance with ITU-R Rec. F.748 Annex 1.
24.75-25.25 GHz  FIXED  FIXED-SATELLITE (Earth-to-space) 5.532B	24.75-25.25 GHz  FIXED NF14  FIXED-SATELLITE (Earth-to-space) 5.532B	Fixed Links (26 GHz) (24.5 – 26.5 GHz)  Fixed links - 26 GHz (24.5-26.5 GHz)  BFWA (24.5-26.5 GHz)	Channelling plan for 26 GHz band in accordance with ITU-R Rec. F.748 Annex 1.
25.25-25.5 GHz  FIXED  INTER-SATELLITE 5.536  MOBILE  Standard frequency and time signal-satellite (Earth-to-space)	25.25-25.5 GHz  FIXED NF14	Fixed Links (26 GHz) (24.5 – 26.5 GHz)  BFWA (24.5-26.5 GHz)	Channelling plan for 26 GHz band in accordance with ITU-R Rec. F.748 Annex 1.
25.5-27 GHz	25.5-27 GHz		



<p>EARTH EXPLORATION-SATELLITE (space-to Earth) 5.536B</p> <p>FIXED</p> <p>INTER-SATELLITE 5.536</p> <p>MOBILE</p> <p>SPACE RESEARCH (space-to-Earth) 5.536C</p> <p>Standard frequency and time signal-satellite (Earth-to-space)</p> <p>5.536A</p>	<p>EARTH EXPLORATION-SATELLITE (space-to Earth) 5.536B</p> <p>FIXED NF14</p> <p>5.536A</p>	<p><b>National Polar-Orbiting Operational Environment Satellite System (NPOESS)</b></p> <p><b>Fixed Links (26 GHz) (24.5 – 26.5 GHz)</b></p> <p>BFWA (24.5-26.5 GHz)</p>	<p><b>Channelling plan for 26 GHz band in accordance with ITU-R Rec. F.748 Annex 1.</b></p>
<p><b>27-27.5 GHz</b></p> <p>FIXED</p> <p>INTER-SATELLITE 5.536</p> <p>MOBILE</p>	<p><b>27-27.5 GHz</b></p> <p>FIXED</p>		

**7.3.12 37 – 40.5 GHz**

ITU Region 1 allocations and footnotes	South African allocations and footnotes	Typical Applications	Notes and Comments
<p><b>37-37.5 GHz</b></p> <p>FIXED</p> <p>MOBILE except aeronautical mobile</p> <p>SPACE RESEARCH (space-to-Earth)</p> <p>5.547</p>	<p><b>37-37.5 GHz</b></p> <p>FIXED NF14</p> <p>SPACE RESEARCH (space-to-Earth)</p>	<p><b>Fixed Links (38 GHz) (37.0 – 39.5 GHz)</b></p>	

	5.547		
<b>37.5-38 GHz</b>	<b>37.5-38 GHz</b>		
FIXED	FIXED NF14	<b>Fixed Links (38 GHz) (37.0 – 39.5 GHz)</b>	<b>The band 37-40 GHz is identified for HDFS; Res.75 applies.</b>
FIXED-SATELLITE (space-to-Earth)			
MOBILE except aeronautical mobile			
SPACE RESEARCH (space-to-Earth)	SPACE RESEARCH (space-to-Earth)		
Earth exploration-satellite (space-to-Earth)	Earth exploration-satellite (space-to-Earth)		
5.547			
	5.547		
<b>38-39.5 GHz</b>	<b>38-39.5 GHz</b>		
FIXED	FIXED NF14	<b>Fixed Links (38 GHz) (37.0 – 39.5 GHz)</b>	<b>Channelling plan for 38 GHz band in accordance with ITU Rec. F.749 Annex 1.</b>
FIXED-SATELLITE (space-to-Earth)			
MOBILE			
Earth exploration-satellite (space-to-Earth)	Earth exploration-satellite (space-to-Earth)		
5.547			
	5.547		
<b>39.5-40 GHz</b>	<b>39.5-40 GHz</b>		
FIXED	FIXED		
FIXED-SATELLITE (space-to-Earth) 5.516B	FIXED-SATELLITE (space-to-Earth) 5.516B		<b>The band 37-40 GHz is identified for HDFS; Res.75 applies.</b>

MOBILE			The band 39.5-40 GHz is identified for HDFSS; Res.143 applies.
MOBILE-SATELLITE (space-to-Earth)			
Earth exploration-satellite (space-to-Earth)	Earth exploration-satellite (space-to-Earth)		
5.547		5.547	
<b>40-40.5 GHz</b>	<b>40-40.5 GHz</b>		
EARTH EXPLORATION-SATELLITE (Earth-to-space)	EARTH EXPLORATION-SATELLITE (Earth-to-space)	<b>Government Services</b>	The band 40-40.5 GHz is identified for HDFSS; Res.143 applies.
FIXED	FIXED		
FIXED-SATELLITE (space-to-Earth) 5.516B	FIXED-SATELLITE (space-to-Earth) 5.516B		
MOBILE	MOBILE		
MOBILE-SATELLITE (space-to-Earth)	MOBILE-SATELLITE (space-to-Earth)		
SPACE RESEARCH (Earth-to-space)	SPACE RESEARCH (Earth-to-space)		
Earth exploration-satellite (space-to-Earth)	Earth exploration-satellite (space-to-Earth)		

### 7.3.13 42.5 – 43.5 GHz

ITU Region 1 allocations and footnotes	South African allocations and footnotes	Typical Applications	Notes and Comments
<b>42.5-43.5 GHz</b>	<b>42.5-43.5 GHz</b>		
FIXED	FIXED NF14		BFWA or MWS (40.5-43.5 GHz).
FIXED-SATELLITE (Earth-to-space) 5.552	FIXED-SATELLITE (Earth-to-space) 5.552		The band 40.5-43.5 GHz is identified for HDFSS; Res.75 applies.

MOBILE except aeronautical mobile	MOBILE except aeronautical mobile	<b>Government Services (43.5- 45.5 GHz)</b>	
RADIO ASTRONOMY	RADIO ASTRONOMY		
5.149 5.547 5.551H	5.149 5.547 5.551H		

### 7.3.14 45.5 – 47 GHz

ITU Region 1 allocations and footnotes	South African allocations and footnotes	Typical Applications	Notes and Comments
<b>43.5-47 GHz</b>	<b>43.5-47 GHz</b>		
MOBILE 5.553 MOBILE- RADIONAVIGATION RADIONAVIGATION- SATELLITE	MOBILE 5.553 MOBILE-SATELLITE RADIONAVIGATION RADIONAVIGATION- SATELLITE		
5.554	5.554		

### 7.3.15 47.2 – 50.2 GHz

ITU Region 1 allocations and footnotes	South African allocations and footnotes	Typical Applications	Notes and Comments
<b>47.2-47.5 GHz</b>	<b>47.2-47.5 GHz</b>		
FIXED FIXED-SATELLITE (Earth-to-space) 5.552 MOBILE	FIXED FIXED-SATELLITE (Earth-to-space) 5.552 MOBILE		
5.552A	5.552A		
<b>47.5-47.9 GHz</b>	<b>47.5-47.9 GHz</b>		
FIXED FIXED-SATELLITE (Earth-to-space) 5.552	FIXED FIXED-SATELLITE (Earth-to-space) 5.552	<b>The band 47.5-47.9 GHz is identified for HDFSS; Res.143 applies.</b>	

(space-to-Earth) 5.516B 5.554A MOBILE	(space-to-Earth) 5.516B 5.554A MOBILE		
<b>47.9-48.2 GHz</b>  FIXED FIXED-SATELLITE (Earth-to-space) 5.552 MOBILE  5.552A	<b>47.9-48.2 GHz</b>  FIXED FIXED-SATELLITE (Earth-to-space) 5.552 MOBILE  5.552A		
<b>48.2-48.54 GHz</b>  FIXED  FIXED-SATELLITE  (Earth-to-space) 5.552  (space-to-Earth) 5.516B 5.554A 5.555B MOBILE	<b>48.2-48.54 GHz</b>  FIXED  FIXED-SATELLITE  (Earth-to-space) 5.552  (space-to-Earth) 5.516B 5.554A 5.555B MOBILE		<b>The band 48.2-48.54 GHz is identified for HDFSS; Res.143 applies.</b>
<b>48.54-49.44 GHz</b>  FIXED FIXED-SATELLITE (Earth-to-space) 5.552 MOBILE  5.149 5.340 5.555	<b>48.54-49.44 GHz</b>  FIXED FIXED-SATELLITE (Earth-to-space) 5.552 MOBILE  5.149 5.340 5.555		
<b>49.44-50.2 GHz</b>  FIXED  FIXED-SATELLITE	<b>49.44-50.2 GHz</b>  FIXED  FIXED-SATELLITE		<b>The band 49.44-50.2 GHz is identified for HDFSS; Res.143 applies.</b>

(Earth-to-space) 5.338A 5.552	(Earth-to-space) 5.338A 5.552		
(space-to-Earth) 5.516B	(space-to-Earth) 5.516B		
5.554A 5.555B	5.554A 5.555B		
MOBILE	MOBILE		

### 7.3.16 50.4 – 52.6 GHz

ITU Region 1 allocations and footnotes	South African allocations and footnotes	Typical Applications	Notes and Comments
<b>50.4-51.4 GHz</b>  FIXED  FIXED-SATELLITE (Earth-to-space) 5.338A  MOBILE  Mobile-satellite (Earth-to-space)	<b>50.4-51.4 GHz</b>  FIXED  FIXED-SATELLITE (Earth-to-space) 5.338A  MOBILE  Mobile-satellite (Earth-to-space)		
<b>51.4-52.6 GHz</b>  FIXED 5.338A  MOBILE  5.547 5.556	<b>51.4-52.6 GHz</b>  FIXED 5.338A  MOBILE  5.547 5.556		<b>The band 51.4-52.6 GHz is identified for HDFS; Res.75 applies.</b>

**7.3.17 66 – 76 GHz**

ITU Region 1 allocations and footnotes	South African allocations and footnotes	Typical Applications	Notes and Comments
<b>66-71 GHz</b>  INTER-SATELLITE MOBILE 5.553 5.558  MOBILE-SATELLITE  RADIONAVIGATION  RADIONAVIGATION-SATELLITE  5.554	<b>66-71 GHz</b>  INTER-SATELLITE MOBILE 5.553 5.558  MOBILE-SATELLITE  RADIONAVIGATION  RADIONAVIGATION-SATELLITE  5.554		
<b>71-74 GHz</b>  FIXED  FIXED-SATELLITE (space-to-Earth)  MOBILE  MOBILE-SATELLITE (space-to-Earth)	<b>71-74 GHz</b>  FIXED NF14  FIXED-SATELLITE (space-to-Earth)  MOBILE  MOBILE-SATELLITE (space-to-Earth)	<b>Fixed Links (80 GHz) (71 – 76 GHz)</b>  <b>Government use</b>  <b>Fixed links (71-76 GHz)</b>	<b>Paired with 81 – 86 GHz.</b>  <b>Radio Frequency Spectrum Regulations Amendments (Government Gazette Number 40436, 22 November 2016)</b>
<b>74-76 GHz</b>  FIXED  FIXED-SATELLITE (space-to-Earth)	<b>74-76 GHz</b>  FIXED NF14  FIXED-SATELLITE (space-to-Earth)	<b>Fixed Links (80 GHz) (71 – 76 GHz)</b>	<b>Paired with 81 – 86 GHz.</b>

MOBILE	MOBILE		<b>Radio Frequency Spectrum Regulations Amendments (Government Gazette Number 40436, 22 November 2016)</b>
BROADCASTING	BROADCASTING		
BROADCASTING-SATELLITE	BROADCASTING-SATELLITE		
Space research (space-to-Earth)	Space research (space-to-Earth)		
5.561	5.561		

0

**7.3.18 81 – 86 GHz**

ITU Region 1 allocations and footnotes	South African allocations and footnotes	Typical Applications	Notes and Comments
<b>81-84 GHz</b>	<b>81-84 GHz</b>		
FIXED 5.338A	FIXED 5.338A NF14	<b>Fixed Links (80 GHz) (81 –86 GHz)</b>	<b>Paired with 71 – 76 GHz.</b>
FIXED-SATELLITE (Earth-to-space)	FIXED-SATELLITE (Earth-to-space)		
MOBILE	MOBILE		<b>Radio Frequency Spectrum Regulations Amendments (Government Gazette Number 40436, 22 November 2016)</b>
MOBILE-SATELLITE (Earth-to-space)	MOBILE-SATELLITE (Earth-to-space)		
RADIO ASTRONOMY	RADIO ASTRONOMY		
Space research (space-to-Earth)	Space research (space-to-Earth)		
5.149 5.561A	5.149 5.561A		
<b>84-86 GHz</b>	<b>84-86 GHz</b>		



FIXED 5.338A	FIXED 5.338A NF14	<b>Fixed Links (80 GHz) (81 –86 GHz)</b>	<b>Radio Frequency Spectrum Regulations Amendments (Government Gazette Number 40436, 22 November 2016)</b>
FIXED-SATELLITE (Earth-to-space) 5.561B	FIXED-SATELLITE (Earth-to-space) 5.561B		
MOBILE	MOBILE		
RADIO ASTRONOMY	RADIO ASTRONOMY		
5.149	5.149		

### 7.3.19 31.8 – 33.4 GHz

ITU Region 1 allocations and footnotes	South African allocations and footnotes	Typical Applications	Notes and Comments
<b>31.8-32 GHz</b>  FIXED 5.547A  RADIONAVIGATION  SPACE RESEARCH (deep space) (space-to-Earth)  5.547 5.548	<b>31.8-32 GHz</b>  FIXED 5.547A NF14  RADIONAVIGATION  5.547 5.548	<b>HDFS (31.8 – 33.4 GHz)</b>	Channelling plan for 32 GHz band in accordance with ITU-R Rec. F.1520 Annex 1.  The band 31.8-33.4 GHz is identified for HDFS; Res.75 applies.
<b>32-32.3 GHz</b>  FIXED 5.547A	<b>32-32.3 GHz</b>  FIXED 5.547A NF14		

RADIONAVIGATION  SPACE RESEARCH (deep space) (space-to-Earth)  5.547 5.548	RADIONAVIGATION  SPACE RESEARCH (deep space) (space-to-Earth)  5.547 5.548		<b>The band 31.8-33.4 GHz is identified for HDFS; Res.75 applies.</b>
<b>32.3-33 GHz</b>  FIXED 5.547A  INTER-SATELLITE  RADIONAVIGATION  5.547 5.548	<b>32.3-33 GHz</b>  FIXED 5.547A NF14  INTER-SATELLITE  RADIONAVIGATION  5.547 5.548	<b>HDFS (31.8 – 33.4 GHz)</b>	<b>Channelling plan for 32 GHz band in accordance with ITU-R Rec. F.1520 Annex 1.</b>  <b>The band 31.8-33.4 GHz is identified for HDFS; Res.75 applies.</b>
<b>33-33.4 GHz</b>  FIXED 5.547A  RADIONAVIGATION  5.547	<b>33-33.4 GHz</b>  FIXED 5.547A NF14  RADIONAVIGATION  5.547	<b>HDFS (31.8 – 33.4 GHz)</b>	<b>Channelling plan for 32 GHz band in accordance with ITU-R Rec. F.1520 Annex 1.</b>  <b>The band 31.8-33.4 GHz is identified for HDFS; Res.75 applies.</b>

**7.3.20 40.5 – 42.5 GHz**

ITU Region 1 allocations and footnotes	South African allocations and footnotes	Typical Applications	Notes and Comments
<p><b>40.5-41 GHz</b></p> <p>FIXED</p> <p><b>FIXED-SATELLITE (space-to-Earth)</b></p> <p>BROADCASTING</p> <p>BROADCASTING-SATELLITE</p> <p>Mobile</p> <p>5.547</p>	<p><b>40.5-41 GHz</b></p> <p>FIXED NF14</p> <p><b>FIXED-SATELLITE (space-to-Earth)</b></p> <p>BROADCASTING</p> <p>BROADCASTING-SATELLITE</p> <p>Mobile</p> <p>5.547</p>		<p><b>BFWA or MWS (40.5-43.5 GHz).</b></p> <p><b>The band 40.5-43.5 GHz is identified for HDFS; Res.75 applies.</b></p>
<p><b>41-42.5 GHz</b></p> <p>FIXED</p> <p>FIXED-SATELLITE (space-to-Earth)</p> <p>BROADCASTING</p> <p>BROADCASTING-SATELLITE</p> <p>Mobile</p> <p>5.547 5.551F 5.551H 5.551I</p>	<p><b>41-42.5 GHz</b></p> <p>FIXED NF14</p> <p>FIXED-SATELLITE (space-to-Earth)</p> <p>BROADCASTING</p> <p>BROADCASTING-SATELLITE</p> <p>5.547 5.551F 5.551H 5.551I</p>		<p><b>BFWA or MWS (40.5-43.5 GHz).</b></p> <p><b>The band 40.5-43.5 GHz is identified for HDFS; Res.75 applies.</b></p>

### 7.3.21 47 – 47.2 GHz

ITU Region 1 allocations and footnotes	South African allocations and footnotes	Typical Applications	Notes and Comments
47-47.2 GHz  AMATEUR  AMATEUR-SATELLITE	47-47.2 GHz  AMATEUR  AMATEUR-SATELLITE	Amateur  Amateur satellite	

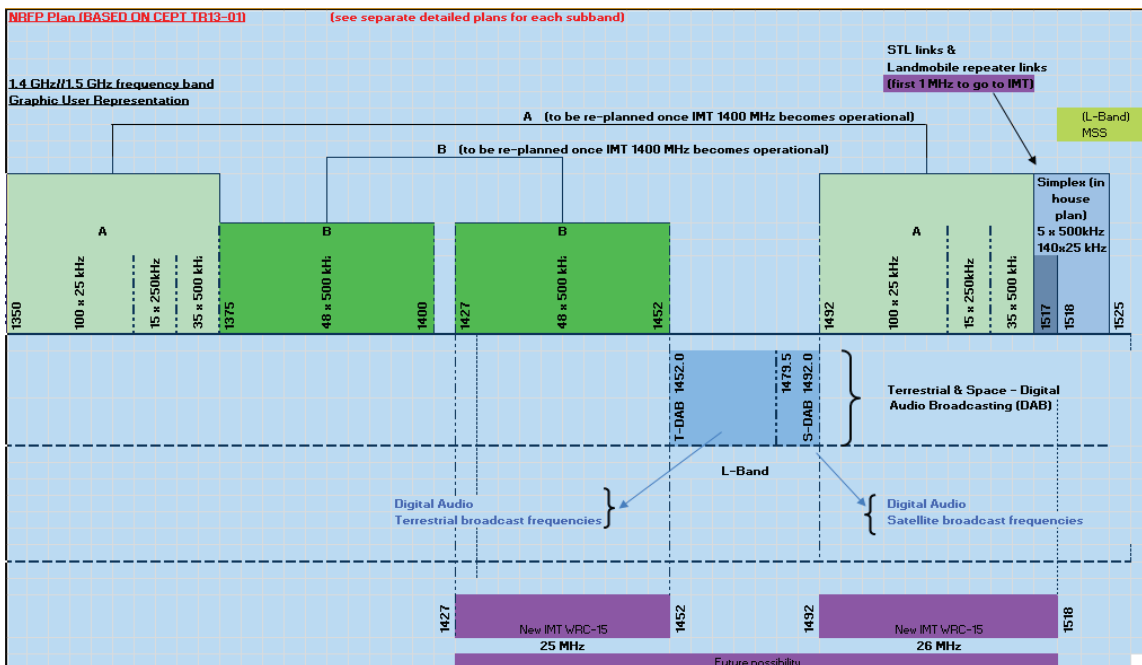
This may require additional allocations to the mobile service on a primary basis.

## 7.4 IMT2020 Proposed actions for identified IMT Frequency bands

The sub-paragraphs below provide more information regarding the status and frequency usage in South Africa for the bands identified for IMT2020 implementation.

### 7.4.1 1.427-1.518 GHz

The picture included below provide information on the band allocations for this band.



The licensees in this band include Telkom, ESKOM, TRANSNET, SAPS, SANDF, Ekurhuleni and National Research Foundation. There is also provision for Terrestrial Digital Audio Broadcasting as well as Satellite Digital Audio Broadcasting. There are currently no licenses issued and operational in this part of the spectrum in South Africa.

More information on the Channel plans and licensee information can be obtained in Appendix B to this document.

During the preparatory meetings leading to WRC-15, there was consensus that the band 1452 – 1492 MHz be supported for an IMT identification since broadcasters are no longer interested in the band. The South African position, sanctioned by Government, at the WRC-15 was based on this position.

A study need to be performed to determine if changes are required to rearrange the band usage

#### **7.4.2 2.5 – 2.690 GHz**

The following have been resolved from studies performed in this band for IMT 2020.

A TDD only plan, in line with 3GPP Band 41, would provide 190 MHz contiguous spectrum and would have several advantages over the arrangement in notice no. 277.

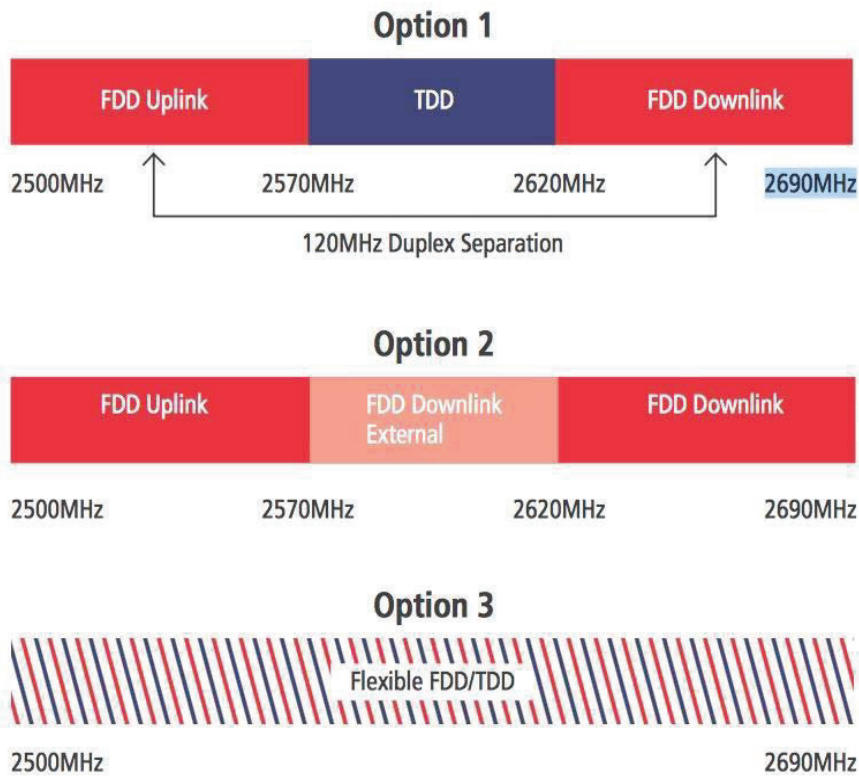
P.S. WPC (Windsor Place Consulting) recently released a whitepaper on the benefits of a TDD band plan over the traditional FDD+TDD band plan on 2.6G, which can also be referenced.

<https://www.linkedin.com/pulse/wpc-report-compelling-case-tdd-26-ghz-spectrum-band-scott-w-minehane/>

##### **7.4.2.1 Background on the 2.6 GHz spectrum band**

The ITU identified the medium frequency spectrum 2500-2690 MHz (or the 2.6 GHz spectrum band) as a global band for IMT, and was formally included in the Radio Regulations in accordance with Resolution 223 (Rev. WRC-15). Importantly, this frequency band is available globally across all three ITU regions.

The ITU, in Recommendation ITU-R M.1036-5 (10/2015) has defined three alternative channel arrangements for the 2.6 GHz band plan, as outlined right.



#### 7.4.2.2 Benefits of the TDD option in today's 4G deployments (1)

The use of the LTE Band 41 unpaired TDD configuration gives significant benefits over employing the hybrid LTE Bands 7/38 configuration.

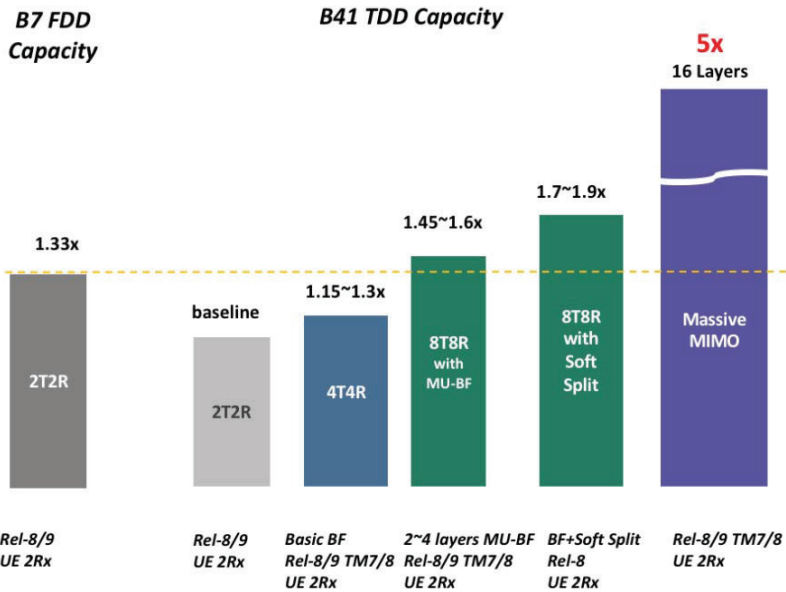
Primarily, TDD deployments based on this band plan facilitate the delivery of high quality wireless broadband services at lower cost per MB/GB for MNOs due to:

- Higher throughput performance based on massive MIMO antenna technology
- Lower capex including less need for filters, as no filtering is needed between FDD and TDD services
- Lower opex, due to compact equipment size

In addition, **LTE Band 41 benefits** include:

- Provides more capacity & increased efficiency
- Advantages in dealing with traffic asymmetry

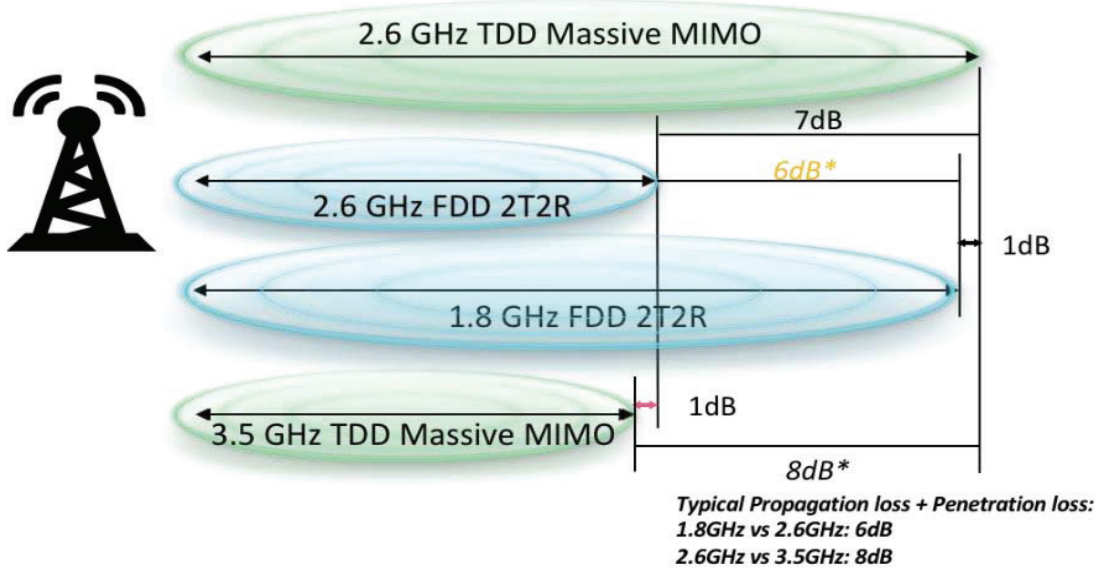
- Comparable network coverage
- Avoids inter-band interference
- Simplified network operation
- Key global roaming band
- Typically, lower spectrum cost for TDD
- Easier to transition LTE Band 41 to 5G NR.



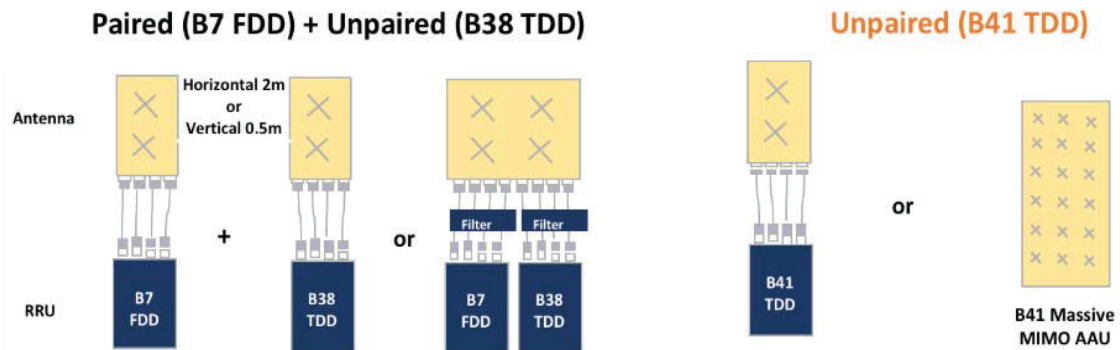
### 7.4.2.3 Benefits of the TDD option in today’s 4G deployments (2)

Coverage of deployments in 2.6 GHz using FDD or TDD technology are very similar. Equipment vendor studies and MNO operator experience with deploying LTE Band 41 with massive MIMO services is that it has comparable coverage to 1.8 GHz coverage using FDD

2.6 GHz TDD M-MIMO Vs. 1.8GHz FDD 2T2R: +1dB  
 2.6 GHz FDD 2T2R Vs. 1.8GHz FDD 2T2R : -6dB



With Band 41, there is no inter-band interference. If deploy Bands 7/38, it is necessary to allocate two 5 MHz of guard band spectrum between the FDD and TDD allocation, utilise customized filters and have site space isolation.



**7.4.2.4 Benefits of the TDD option in today’s 4G deployments (3)**

Use of TDD in the 2.6 GHz band offers the following benefits for 5G transition:

- **Accurate Beamforming:** Due to uplink and downlink channel reciprocity TDD technology has unique coordination abilities, including Beamforming. Beamforming improves the system performance by utilising channel state information to achieve transmit-array gain.



- **Advanced antenna solutions:** Advanced antenna solutions, like Massive MIMO and Distributed MIMO, utilise TDD's uplink and downlink channel reciprocity to improve performance and capacity. Massive MIMO technology will unleash the powerful capability of the 5G network by taking the advantage of wide bandwidth when available, allowing for the flexible and accurate control of cell coverage radius. LTE Band 41's spectral efficiency of approximately 48 bits/Hz greatly exceeds the 5G requirement of 30 bits/Hz and is almost 3.5 times the spectral efficiency of 14 bits/Hz for LTE Band 7.
- **Smaller Equipment Size:** In particular frequencies, the TDD antenna size is 50 percent smaller than the FDD antenna size. This implies easy deployment, and lower opex will be saved. It may also have advantages in tower space.

**Unpaired TDD bands can be made available more easily than paired bands.** High performing mobile networks require wide channel bandwidths of say 60-70 MHz or 100 MHz. From a spectrum management perspective, there are challenges making sufficient spectrum and wide channels available.

#### 7.4.2.5 A rapidly growing ecosystem and increasing number of LTE Band 41 Networks

A growing maturity of the ecosystem in LTE Band 41. LTE Band 41 is currently the 3<sup>rd</sup> most popular of all LTE TDD devices and 11<sup>th</sup> out of all LTE devices, with at least 2,749 compatible devices.

Increasing number of LTE Band 41 deployments in Asia and globally. The GSA reports 25 commercially launched networks which utilise the 2.6 GHz spectrum band in the LTE Band 41 configuration in over 13 countries with a population over 3.5 billion!

	Country	Operator
1	Angola	Net One
2	Cambodia	Kingtel
3	Cameroon	MTN
4	Canada	Sasktel
5	China	China Mobile
6	China	China Telecom
7	China	China Unicom
8	Ghana	NITA
9	Iraq	Tishknet

10	India	BSNL
11	India	Idea Cellular
12	India	Vodafone
13	Japan	Softbank
14	Japan	UQ Communications
15	Madagascar	Blueline
16	Malawi	TNM
17	Philippines	Smart
18	Philippines	Globe
19	Trinidad & Tobago	TSTT
20	Uganda	MTN
21	USA	Redzone Wireless
22	USA	Rise Broadband
23	USA	Speedconnect
24	USA	Sprint

### 7.4.3 2.7 – 2.9 GHz

2.7-2.9 GHz would provide important extra mobile capacity, and deployments would be cost effective because existing cell sites could be used. It is primarily used for important civilian and military radars as well as some meteorological radars. However, research shows that the band is not used efficiently so all existing radar requirements could be met in half the band leaving the other half to be used for mobile broadband. Furthermore, the financial benefits of mobile services amount to over 10 times the costs of relocating existing radars into the smaller portion.

The GSMA<sup>35</sup> recommends that the 2.7-2.9 GHz band be allocated to the mobile service and a substantial portion identified for IMT/mobile broadband. It could deliver crucial extra mobile capacity in busy urban areas where data traffic is rising quickly, and deployments would be relatively low-cost because existing 2.6 GHz cell sites could be used. There is also clear evidence that all existing radar requirements could be met in a portion of the band allowing mobile services to occupy the other portion. The band is used for important civil and military radars, which are mainly located at airports, as well as some meteorological radars. However, some countries have no radars at all, in

<sup>35</sup> GSMA paper entitled, ‘The suitability of an IMT identification in the 2.7-2.9 GHz band at WRC-15’. <https://www.gsma.com/spectrum/wp-content/uploads/2015/02/Information-paper-Suitability-of-an-IMT-identification-in-2.7-2.9GHz.pdf>

many others there are only one or two, while almost all of the remainder have no more than a few tens of radars operating in the band. Given the small number of radars in most countries, and their use of spectrum at fixed locations, there is a clear opportunity to examine using a portion of the band for mobile services. There is growing interest and support for an IMT identification in the band from various countries in Europe, Africa and Asia. The UK's interest is especially notable because it is one of the heaviest users of radars in the band worldwide yet believes that the spectrum could be used more efficiently. A GSMA study using real-world data showed that it is possible to relocate all existing radar requirements in the south-east of England, where radars are most densely used, into the 2.8-2.9 GHz portion of the band thus making the 2.7-2.8 GHz part available for mobile broadband. The study even showed there would still be spare capacity in the 2.8-2.9 GHz portion to support more radars in future. In the past, studies have shown that radar services cannot operate alongside mobile without prohibitively large exclusion zones. However, these conclusions are no longer valid as they were based on less spectrum efficient radar technology and use of the same, rather than adjacent, radio channels for both services. There is also a compelling economic argument for allowing mobile services to occupy a portion of the band. Research from Aetha Consulting shows that the estimated financial benefit of using the band for the mobile service in Western Europe would be over 10 times greater than the costs associated with relocating existing radar services. Studies in a wide variety of other show similar economic benefits.

#### **7.4.4 3.3 – 3.6 GHz**

ITU-RWP5D is currently conducting studies in this band and the following studies are also currently being undertaken for the stipulated bands. This is based on the contributions made by some African Countries as indicated below.

##### **7.4.4.1 CONTRIBUTION BY NIGERIA, SOUTH AFRICA, ZIMBABWE & KENYA TO WP5D ON THE FREQUENCY ARRANGEMENTS FOR THE BAND 3300-3600 MHZ**

#### **Introduction**

The band 3300-3400 MHz is allocated to the Mobile, except aeronautical Service, through various footnotes, and is Identified for IMT in forty-five (45) countries. The identification for IMT was made under the condition that such IMT systems shall not cause interference nor claim protection from the then incumbent primary services of the band. The countries that are on the IMT Identification footnotes cut across the three regions of the ITU, with thirty-three (33) of the countries being in Africa (R1), six (6) in the Americas (R2) and six (6) in Asia (R3). Considering the interest expressed by Administrations, across all the three regions, for this band to be used for IMT, based on its ability to provide the needed capacity for the deployment of IMT services, and considering the band's adjacency to the near-globally harmonised 3400-3600 MHz band, there scope in considering a channelling arrangement for a contiguous band covering the range 3300-3600 MHz.

## Proposal

It was proposed that, within the ongoing revision of Recommendation ITU-R. M. 1036, consideration be given to an unpaired (TDD) arrangement covering the range 3300-3600 MHz, as depicted in Table 1 below.

It is further proposed that this option be considered in the compatibility studies called upon by Resolution 223 (Rev WRC-15).

Frequency arrangements	Paired arrangements				Un-paired arrangements (e.g. for TDD) (MHz)
	Mobile station transmitter (MHz)	Centre gap (MHz)	Base station transmitter (MHz)	Duplex separation (MHz)	
F6					3300-3600

MHz	3 300	3 600
F4		
	TDD	
	3 300	3 600

### 7.4.4.2 OUT OF BLOCK EMISSIONS FOR IMT BASE STATIONS AT 3300-3400 MHz IN THE CONTEXT OF RADAR SYSTEMS OPERATING BELOW 3300 MHz

#### Introduction and background

The frequency band 3 100-3 300 MHz is allocated, in all three Regions, to the radiolocation service on a primary basis, and earth exploration and space research on a secondary basis.

The frequency band 3 300-3 400 MHz is allocated in all three Regions to the radiolocation service on a primary basis, and in Region 2 and Region 3 is also allocated to the fixed, mobile and amateur service on a secondary basis.

The 3300 – 3400 MHz band was identified for IMT at WRC-15 by a number of countries. Resolution **223 (WRC-15)** calls for compatibility studies to assess the feasibility of:

- (a) co-channel sharing between IMT and Radiolocation systems (including land, maritime and airborne radars) operating in the band 3300 - 3400 MHz; and
- (b) adjacent band sharing between IMT operating in the 3300 – 3400 MHz band and Radiolocation systems deployed in the 3100 – 3300 MHz band.

## **Proposal**

This contribution presents in its attachment a study on the impact of aggregated macro BSs into land based radars B, D and I operating in an adjacent channel. The study assumes that the BS uses beamforming antennas. The results show the probability that the interference from the IMT network exceeds the -6 dB I/N threshold, for a range of values of OOB emissions from at the IMT BSs.

The study shows that for a 1% to 10% exceedance probability, the maximum permitted out of block emissions at the BSs should be in the range -44...-50 dBm/MHz.

The signing Administrations propose that WP5D takes account of the material presented in this contribution as part of its process of revising the working document in consideration of the introduction of 5G IMT systems to 3300-3400 MHz.

#### **7.4.4.3 IN BAND COEXISTENCE AND COMPATIBILITY STUDIES BETWEEN IMT-ADVANCED SYSTEMS IN 3 300-3 400 MHZ USING AAS AND RADIOLOCATION SYSTEMS IN 3 100-3 400 MHZ**

### **Introduction and background**

The frequency band 3 100-3 300 MHz is allocated, in all three Regions, to the radiolocation service on a primary basis, and earth exploration and space research on a secondary basis.

The frequency band 3 300-3 400 MHz is allocated in all three Regions to the radiolocation service on a primary basis, and in Region 2 and Region 3 is also allocated to the fixed, mobile and amateur service on a secondary basis.

The 3300 – 3400 MHz band was identified for IMT at WRC-15 by a number of countries. Resolution **223 (WRC-15)** calls for compatibility studies to assess the feasibility of:

- (a) co-channel sharing between IMT and Radiolocation systems (including land, maritime and airborne radars) operating in the band 3300 - 3400 MHz; and
- (b) adjacent band sharing between IMT operating in the 3300 – 3400 GHz band and Radiolocation systems deployed in the 3100 – 3300 GHz band.

### **Proposal**

This contribution presents in its attachment a study on the impact of a single macro and micro urban BS into a type D maritime radar operating co-channel. The study is based on a simple MCL analysis, but it assumes that the BS uses beamforming antennas which are modelled statistically. The results show the likelihood that the interference from the BS exceeds the -6 dB I/N threshold, for 20 km, 50 km and 100 km separation distances between the BS and the radar, and for the tropical and equatorial locations agreed by WP5D.

This study shows that compatibility between IMT with AAS and ship based radars is possible. The table below summarises the results.

Probability that the interference from BS into radar is below the – 6dB I/N criterion

	Separation distance (km)	Equatorial P=10%	Equatorial P=20%	Tropical P=10%	Tropical P=20%
Urban Macro	20	58%	58%	58%	58%
	50	80%	80%	80%	93%
	100	86%	93%	93%	98%
Urban Micro	20	92%	92%	92%	92%
	50	95%	95%	95%	99%
	100	97%	99%	99%	>99%

Nigeria, South Africa, Zimbabwe & Kenya propose that the Study in the Attachment is incorporated in the draft ITU-R report on radar & IMT coexistence in the 3300-3400 MHz.

#### 7.4.5 24.25-27.5 GHz

This band is currently being utilised and the following entities are licensed in this band:

- Telkom
- Transnet
- Dark Fibre
- MTN
- Vodacom
- Liquid Telecoms (Neotel)
- Rain (Multisource/WBS)

Part of the band is also considered for Metro Fibre in Gauteng.

More information on the current licence assignments can be viewed in Appendix C to this document. Study to be performed into the detail current usage of the band and the availability for IMT2020 applications.

#### **7.4.6 31.8-33.4 GHz**

No licensees are recorded i.e. no licenses have been issued in this band and no channel plans have been developed. It is recommended that a Frequency Spectrum Assignment Plan is developed for this band. Feasibility study to be performed. The Frequency Spectrum Assignment Plan is developed.

#### **7.4.7 37-40.5 GHz**

This band is currently being utilised and there are existing channel plans with spacing or channel width of 3.5 MHz, 7 MHz, 14 MHz and 28 MHz. This band is setup in accordance with ITU-R F.749-1. The Block and Ad Hoc users in this band include the following entities:

- Breedenet
- Comsol Networks
- Cell-C
- Digital Mobile Networks
- Dim Dat
- Drs Bloch Partners Inc.
- Eskom
- Faircape Communications T/A Faircom
- I-Gen
- Infogro
- Infovan
- Internet Solutions
- MTN
- Rain (Multisource)
- Liquid Telecoms (Neotel)
- Network Embedded Technologies
- Overstrand Municipality
- Rosewell Trading
- SAPS
- Scan RF
- Screamer Communications
- Sentech
- Sishen
- Telkom



- Tenet
- Transnet
- Tswane University of Technology
- Vodacom

The existing channel plans are available in Appendix D to this document.

Feasibility Study to be performed into the detail current usage of the band and the availability for IMT2020 applications.

#### **7.4.8 40.5-42.5 GHz**

This band is currently being utilised and there are existing channel plans with spacing or channel width of 7 MHz, 14 MHz, 28 MHz, 56 MHz and 112 MHz. The existing channel plans are available in Appendix E to this document.

Feasibility Study to be performed into the detail current usage of the band and the availability for IMT2020 applications.

#### **7.4.9 45.5-47 GHz**

No licensees are recorded i.e. no licenses have been issued in this band and no channel plans have been developed

If the frequency band is identified by WRC-19 a Radio Frequency Spectrum Assignment Plan will be developed.

#### **7.4.10 47-47.2 GHz**

No licensees are recorded i.e. no licenses have been issued in this band and no channel plans have been developed

If the frequency band is identified by WRC-19 a Radio Frequency Spectrum Assignment Plan will be developed.

#### **7.4.11 47.2-50.2 GHz**

No licensees are recorded i.e. no licenses have been issued in this band and no channel plans have been developed

If the frequency band is identified by WRC-19 a Radio Frequency Spectrum Assignment Plan will be developed.

#### **7.4.12 50.4-52.6 GHz**

No licensees are recorded i.e. no licenses have been issued in this band and no channel Plans have been developed

If the frequency band is identified by WRC-19 a Radio Frequency Spectrum Assignment Plan will be developed.

#### **7.4.13 57.0 – 66 GHz**

The V-Band has been Gazetted.in Government Gazette 40436 dated 22 November 2016 Notice 781 of 2016.

If the frequency band is identified by WRC-19 a Radio Frequency Spectrum Assignment Plan will be developed.

It is noted that this band is not included under WRC-19 agenda item 1.13 and also not considered for IMT during WRC-15.

WRC-19 developments particularly the Agenda Item 1.12: to consider possible global or regional harmonized frequency bands, to the maximum extent possible, for the implementation of evolving Intelligent Transport Systems (ITS) under existing mobile-service allocations, in accordance with Resolution **237 (WRC-15)**. The radio frequency band 63 – 64 GHz already allows for ITS applications within the SRD framework. The South African band plan references ITU-R SM.1896, the document in turn references Report ITU-R SM.2153: Technical and operating parameters and spectrum use for short-range radiocommunication devices. Report ITU-R SM.2153 lists the following as applications considered under SRD:

- Telecommand
- Telemetry
- Voice and video
- Equipment for detecting avalanche victims
- Broadband radio local area networks
- Railway applications
- Road transport and traffic telematics
- Equipment for detecting movement and equipment for alert
- Alarms

- Model control
- Inductive applications
- Radio microphones
- RF identification systems
- Ultralow power active medical implant
- Wireless audio applications

Even though the Authority has indicated that no studies will be undertaken regarding the 57 – 66 GHz band, it is important to note that *ITU-R M.2083-0: IMT Vision – Framework and overall objectives of the future development of IMT for 2020 and beyond* has acknowledged ITS. The Authority is well aware that ITS applications are categorised under IoT systems.

#### **7.4.14 66-76 GHz (E-Band)**

No licensees are recorded i.e. no licenses have been issued in this band 66 to 71 GHz and no channel plans have been developed. License information and Channel plans are available for the Band 71 to 76 GHz. This frequency band is paired with 81 to 86 GHz.

See Appendix F for more information. FDD system are deployed with channel spacing of 250 MHz. Find more information on the self-coordinated Block of frequencies in the E-Band and the Authority-coordinated Block in Appendix G to this document. See Government Gazette 40815 dated 28 April 2017 Notice 317 of 2017. The entities self-coordinated in this band include:

- Vodacom
- MTN
- Sonic Computers
- EOH
- Fusion Wireless
- Liquid Telecommunications
- Francois Theron Photography
- Others not self-coordinated

It is recommended that a Frequency Spectrum Assignment plan is developed for the band.66 to 71 GHz Also see Government Gazette 40436 dated 22 November 2016 Notice 781 of 2016.

Feasibility Study to be performed into the detail current usage of the band and the availability for IMT2020 applications.

### **7.4.15 81-86 GHz (E-Band)**

The band 81 to 86 GHz is paired with 71 to 76 GHz. See Government Gazette 40815 dated 28 April 2017 Notice 317 of 2017. Find more information on the self-coordinated Block of frequencies in the E-Band and the ICASA-coordinated Block in Appendix G to this document.

The entities self-coordinated in this band include:

- Vodacom
- MTN
- Sonic Computers
- EOH
- Fusion Wireless
- Liquid Telecommunications
- Francois Theron Photography
- Others not self-coordinated

Also see Government Gazette 40436 dated 22 November 2016 Notice 781 of 2016.

Feasibility Study to be performed into the detail current usage of the band and the availability for IMT2020 applications.

## 8 IMT ROADMAP: TIME FRAME

### 8.1 Time frame overview

The following are indicative timelines for the deployment of IMT bands and the associated migration timelines, mainly for the 450-470 MHz band. There are some essential conditions for the time plan:

- (a) The SAPS, other Government services, municipalities and emergency services will migrate to the PPDR band as identified in the NRFP 2018. Consideration can be made to develop the RFSAP to include PPDR by 2020.
- (b) Transnet has embarking a technology modernisation process from analogue to digital systems;
- (c) Potential co-existence and other trials for the 450-470 MHz band was completed by 2017 to enable a decision to be made concerning the options for co-existence;
- (d) The IMT450 RFSAP is to be updated to accommodate incumbent by 2019/2020.
- (e) An overall migration timeframe of 8 years up to 2022 for the 450-470 MHz band is expected to give all players sufficient time for migration.

Calendar of expected activities by year

YEAR	Activities foreseen to take place and deadlines foreseen to occur within the Calendar Year
2019	<ul style="list-style-type: none"> <li>• 380-400 MHz band has already been assigned for PPDR with TETRA as one technological option. RFSAP has been developed</li> <li>• SAPS have already started migration out of 406-420 MHz to TETRA in the 380-387//390-397 MHz band. RFSAP has been developed</li> <li>• The remaining 2×3 MHz in the 380-400 MHz band is available for use by emergency, security, and airport services. RFSAP has been developed</li> <li>• Co-existence trials for 450-470 MHz. has been completed</li> <li>• Process for assignment of IMT700, IMT800 and IMT2600 FDD spectrum starts. RFSAP have been developed in 2015.</li> </ul>
2021	<ul style="list-style-type: none"> <li>• As per WRC Resolutions 224 (Rev.WRC-15), WRC Resolution 232 (Rev WRC-12) and WRC Resolution 760 (WRC-15), the DTT process is completed within 470-694 MHz and Analogue Switch Off (ASO) takes place and be completed by 2021 in accordance with the RFSAP under development.</li> <li>• Implementation / rollout of new IMT spectrum in IMT700, IMT800 and IMT2600 starts in parallel with the RFSAP for the band 470 to 694 MHz.</li> </ul>

	<ul style="list-style-type: none"> <li>SAPS finalises network migration frees up spectrum in 406-410//416-420 MHz and 413-416//423-426 MHz. <ul style="list-style-type: none"> <li>The 406-410//416-420 MHz, 410-413//420-423 MHz and 413-416//423-426 MHz bands free for use for TETRA or PMR networks and services – coordinated by the Authority.</li> </ul> </li> </ul>
2019 to 2022	<ul style="list-style-type: none"> <li>The 406-410//416-420 MHz and 413-416//423-426 MHz bands potentially deployed as Migration destination bands for TETRA or PMR networks and services,</li> <li>Other licensees of 450-470 MHz band start migration to: <ul style="list-style-type: none"> <li>403-406 MHz (unpaired);</li> <li>426-430 MHz (unpaired); or</li> <li>440-450<sup>36</sup>MHz bands (paired or unpaired); and</li> <li>In case of PPDR-use - also to 387-390//397-400 MHz</li> </ul> </li> <li>migration completed by 2022 (max 3 years).</li> <li>Fixed links (e.g. Telkom) potentially migrated to 2025-2110 MHz band and/or 2200 – 2285 MHz band. RFSAP has been finalised in 2019.</li> <li>Migration should start in rural areas to clear spectrum for new IMT450 licensees: <ul style="list-style-type: none"> <li>Phase 1 target: &gt;80% of rural-used licenses is cleared for IMT450 end of 2020 (6 years as of 2014);</li> <li>Phase 2: 80% of urban used licenses is cleared for IMT450 end of 2021 (7 years as of 2014); and</li> <li>Phase 3: 100% of 450-470 MHz is cleared by end of 2022 (8 years as of 2014).</li> </ul> </li> </ul>
2020	<p>Given the co-existence trial results<sup>37</sup>:</p> <ul style="list-style-type: none"> <li><b>Co-existence possible:</b> Transnet, SAA or other licensees start migration in co-existence bands within 450-470 MHz, fine tuning of potential splitters, etc.</li> <li><b>Migration required:</b> Transnet, SAA and others start migration of operation-relevant services into new destination bands, e.g. TETRA in 410-413//420-423 MHz with spectrum efficient use - target maximum 3 years of migration including 2 years of dual illumination. <ul style="list-style-type: none"> <li>Transnet may also opt to migrate to GSM-R <sup>38</sup></li> </ul> </li> </ul>

<sup>36</sup> It might be necessary to also clear the 449-450 MHz band to increase IMT-spectrum.

<sup>37</sup> The licensees are encouraged to migrate out of 450-470 MHz in order to comply with the IMT450 RFSAP., independently from the results of the co-existence trials.

<sup>38</sup> In addition, possibly later to LTE-R in the IMT850 band. It can be anticipated that Transnet (and more probably PRASA) would use a TETRA network for operation and mission critical services and use LTE-R for broadband services. Much of the GSM-R equipment can be reused for LTE-R.

2021	<ul style="list-style-type: none"> <li>• Implementation of 2<sup>nd</sup> assignment of TDD IMT spectrum (i.e. IMT750, IMT2600 and IMT3500).</li> <li>• IMT450 licensee starts rollout in 450-470 MHz band in agreed areas (e.g. rural first followed by urban) according to migration Phase 1 where there is no interference to Transnet or other licensees (e.g. reduced power levels); existing licensees remain prioritised.</li> </ul>
2020-2022	<ul style="list-style-type: none"> <li>• Target of SA Connect broadband initiative in South Africa is achieved: (ref IMT coverage and capacity obligations (see paragraph 9.2))</li> <li>• Transnet completes migration (deployment) and continues dual illumination phase (in line with updated IMT450 RFSAP)</li> </ul>
2024	<ul style="list-style-type: none"> <li>• All licensees have finished spectrum migration or service migration to new operations and shut down all systems in the IMT450 band.</li> <li>• IMT450 licensee reached coverage license obligations.</li> </ul>

## 8.2 Timelines IMT 2020 and beyond

In planning for the development of IMT-2020 as well as future enhancement of the existing IMT, it is important to consider the timelines associated with their realization, which depend on a number of factors:

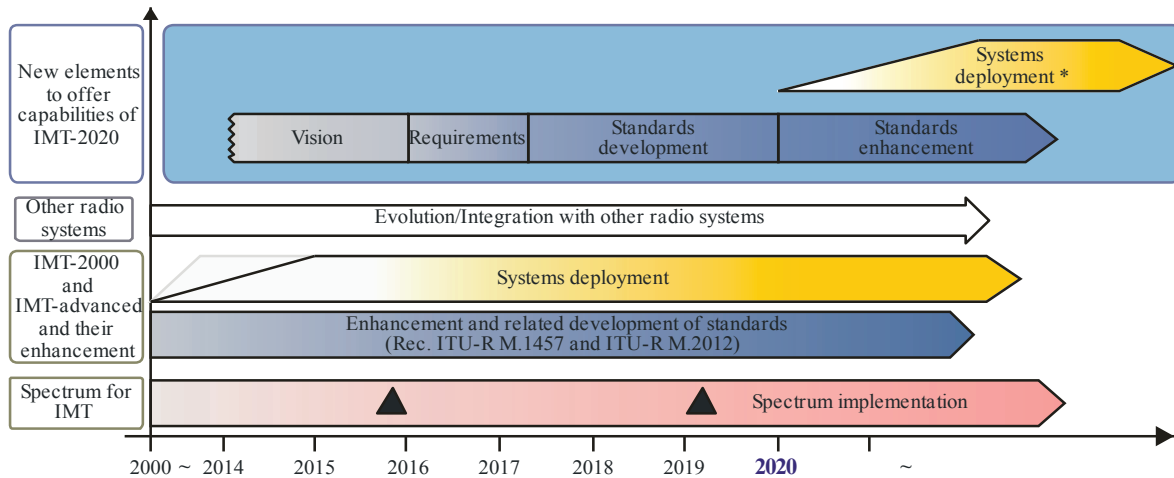
- (a) user trends, requirements and user demand;
- (b) technical capabilities and technology development;
- (c) standards development and their enhancement;
- (d) spectrum matters;
- (e) regulatory considerations; and
- (f) system deployment.

These factors are interrelated. The first five have been and will continue to be addressed within ITU. System development and deployment relates to the practical aspects of deploying new networks, considering the need to minimize additional infrastructure investment and to allow time for customer adoption of the services of a new system. ITU will complete its work for standardization of IMT-2020 no later than the year 2020 to support IMT-2020 deployment by ITU members expected from the year 2020 onwards.

The timelines associated with these different factors are depicted in Fig. 5. When discussing the phases and timelines for IMT-2020, it is important to specify the time at which the standards are completed, when spectrum would be available, and when deployment may start.

FIGURE 5

Phase and expected timelines for IMT-2020



The sloped dotted lines in systems deployment indicate that the exact starting point cannot yet be fixed.

▲ : Possible spectrum identification at WRC-15 and WRC-19

\* : Systems to satisfy the technical performance requirements of IMT-2020 could be developed before year 2020 in some countries.  
 : Possible deployment around the year 2020 in some countries (including trial systems)

M.2083-05

### 8.2.1 Medium term

In the medium-term (up to about the year 2020) it is envisaged that the future development of IMT-2000 and IMT-Advanced will progress with the ongoing enhancement of the capabilities of the initial deployments, as demanded by the marketplace in addressing user needs and allowed by the status of technical developments. This phase will be dominated by the growth in traffic within the existing IMT spectrum, and the development of IMT-2000 and IMT-Advanced during this time will be distinguished by incremental or evolutionary changes to the existing IMT-2000 and IMT-Advanced radio interface specifications (i.e. Recommendations ITU-R M.1457 for IMT-2000 and ITU-R M.2012 for IMT-Advanced, respectively).

It is envisaged that the bands identified by WRCs will be made available for IMT within this timeframe subject to user demand and other consideration.

### 8.2.2 Long term

The long term (beginning around the year 2020) is associated with the potential introduction of IMT-2020 which could be deployed around the year 2020 in some countries. It is envisaged that IMT-2020 will add enhanced capabilities described in § 5, and they may need additional frequency bands in which to operate.



### 8.3 Workplan, timeline, process and deliverables for the future development of IMT

Working Party 5D has developed a work plan, timeline, process and required deliverables for the future development of IMT, necessary to provide by 2020 timeframe, the expected ITU-R outcome of evolved IMT in support of the next generation of mobile broadband communications systems beyond IMT-Advanced.

Circular Letter(s) are expected to be issued at the appropriate time(s) to announce the invitation to submit formal proposals and other relevant information.

It has been agreed that the well-known process and deliverable formats utilized for both IMT-2000 and IMT-Advanced should be utilized also for IMT-2020 and considered as a “model” for the IMT-2020 deliverables to leverage on the prior work. In WP 5D #20 the process and related deliverables was agreed as shown in Figure 1 and Table 1.

Dates has been decided for RA-19 (21-25 October 2019) and WRC-19 (28 October – 22 November 2019). The WP 5D #32 (July) is the main meeting for year 2019. The WP 5D #33 is to be held in December with a focus on the evaluation process (WG Technology Aspects). If needed there is an opportunity for expert meeting to focus on preparation towards WRC-19 (WG General Aspects and WG Spectrum Aspects) prior to the WP 5D #32 (July).

### Detailed Timeline & Process For IMT-2020 in ITU-R

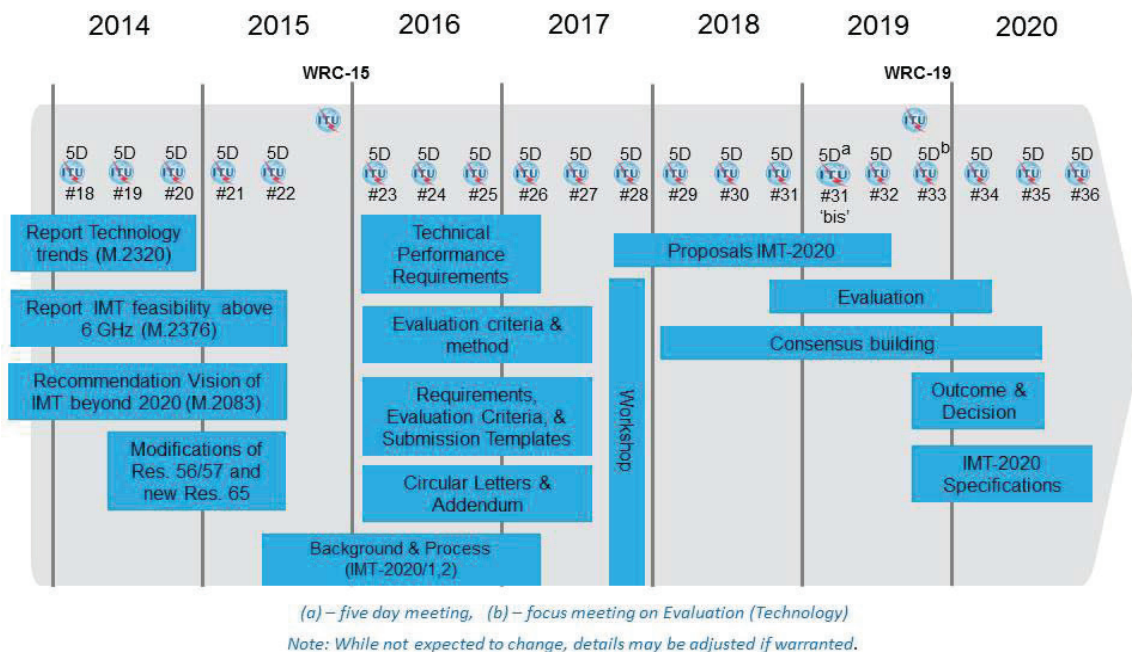


TABLE 11

GROUP	No.	FROM	TO	PLACE	COMMENTS
WP 5D	23	23 February 16	2 March 16	China	7 working day meeting
WP 5D	24	14 June 16	22 June 16	Geneva	7 working day meeting
WP 5D	25	5 October 16	13 October 16	Geneva	7 working day meeting
WP 5D	26	14 February 17	22 February 17	Geneva	7 working day meeting
WP 5D	27	13 June 17	21 June 17	Canada	7 working day meeting
WP 5D	28	3 October 17	11 October 17	Germany	7 working day meeting, including a one-day workshop
WP 5D	29	31 January 18	7 February 18	Korea	
WP 5D	30	13 June 18	20 June 18	Mexico	
WP 5D	31	9 October 18	16 October 18	[Japan]	(Tuesday to Tuesday)
WP 5D	31bis	11 February 19	15 February 19	Geneva	5 working day meeting
CPM19-2	–	18 February 19	28 February 19	Geneva	
WP 5D	32	9 July 19	17 July 19	[Geneva]	7 working day meeting
RA-19	–	21 October 19	25 October 19	[Egypt]	
WRC-19	–	28 October 19	22 November 19	[Egypt]	
WP 5D	33	[9 December] 19	[13 December] 19	[Geneva]	Focus meeting on evaluation (WG Technology Aspects)
WP 5D	34	19 February 20	26 February 20	[TBD]	
WP 5D	35	24 June 20	1 July 20	[TBD]	
WP 5D	36	7 October 20	14 October 20	[TBD]	

## 9 IMT SPECTRUM AND UNIVERSAL SERVICE OBLIGATIONS

---

### 9.1 South Africa's ICT Policy<sup>39</sup>

We have extracted a summary from the South African ICT White Paper Policy which has a direct impact on the IMT Roadmap 2019 and which will influence licensing of spectrum and obligations of the licensees.

#### 9.1.1 Definition of Open Access:

*wholesale access to electronic communications network infrastructure or services that is provided on terms that are reasonable, effective, transparent and non-discriminatory;*<sup>40</sup>

#### 9.1.2 Open Access Policy Objectives

*This open-access policy will:*

- *enable the creation of efficient, uniform and competitive open access networks that will enable all players to compete on equal terms, thereby enabling multiple downstream competitors to share infrastructure and scarce resources ... encourage service-based competition which will increase consumer choice (of services providers and of services), reduce costs and increase innovation.*<sup>41</sup>

#### 9.1.3 Open Access Obligations

##### 9.1.3.1 General Open Access obligations applicable on All networks in South Africa.

Open Access general obligations on all significant networks in South Africa. Intervention: An open access network should satisfy all of the following general obligations: Effective access to the infrastructure Flexibility in providing access to the network, suitable QoS, unbundled services. Transparency in the design of the offering, its pricing and the terms and conditions of access to the network, billing for services, etc ... Non-discrimination Provision of services on a non-discriminatory manner, not favour services affiliated with its company. Making South Africa a Global Leader in Harnessing

---

<sup>39</sup> National Integrated ICT Policy White Paper Government Gazette 40325 (Notice 1212 of 2016)

<sup>40</sup> <sup>40</sup> National Integrated ICT Policy White Paper Government Gazette 40325 (Notice 1212 of 2016), page 66

<sup>41</sup> National Integrated ICT Policy White Paper Government Gazette 40325 (Notice 1212 of 2016), page 66

### **9.1.3.2 Obligations on Vertically Integrated entities**

To address potential anticompetitive practices (restrict and/or distort competition) by vertically integrated access providers. Obligations on Vertically Integrated entities as follows: ... Accounting Separation: requires the preparation of separate accounts for each of the different businesses operated by the same entity by identifying and allocating the costs and revenues associated with each business as well as the dealings between them.

### **9.1.3.3 Obligations on entities with SMP and/or reliant on public resources**

To address potential anticompetitive practices by entities with significant market power (dominance) and/or public funded networks Interventions: Place obligations on entities with SMP and/or reliant on public resources as follows:

Cost based pricing: wholesale price regulation (addresses high cost of services) Policy objective:

Define SMP network with SMP: has significant control over the infrastructure in that market, and in some case such infrastructure cannot be duplicated; the regulator, following due process, must make the determination of SMP.

### **9.1.3.4 Obligations on Designated Open Access Networks**

To impose additional Obligations on Designated Open Access Networks (DOAN) so as to achieve national network and population coverage:

- The DOAN should satisfy all the general open access obligations, and the extent that the OAN is vertically integrated,
- It must comply with the requirements for vertically integrated entities.
- All designated OANs, by definition, will own essential infrastructure that cannot be duplicated and as such will have to offer cost-based pricing.

In addition, designated OANs must comply with the following obligations:

- Network and population coverage obligations: aligned with national targets to achieve national broadband access. Making South Africa a Glob

- All networks complying with open access obligations of this policy.

#### **9.1.4 Further Objectives**

The establishment of Open Access Broadband Network (s) in the fixed market;

- The establishment of an Open Access Wireless Network, which adheres to the open access principles and is dedicated to the provision of wholesale access.

To promote efficient use of spectrum through addressing: the demand-supply asymmetry of mobile broadband (high demand) spectrum, vertical integration, duplication of networks, competition challenges and high costs of mobile services.

Establish a single national Wholesale-only Wireless OAN private sector-owned and managed network (consortium) participants including: current holders of ECS and ECNS licenses network vendors, infrastructure companies, private equity investors, etc.

Government incentives including access to the spectrum on reasonable terms. No one entity to control the National Wireless Open Access Network

To enable access to existing and future fixed broadband infrastructure of the dominant fixed operator on an open access basis.

- Policy provides for open access principles on all segments of the network.
- Access to the network at cost based pricing.
- Noting that Telkom has currently separated its wholesale business from its retail business through the creation of an OpenServe company.
- ICASA will impose open access obligations on all licensees.

#### **9.1.5 Spectrum Policy Changes**

Spectrum scarcity: Spectrum is currently a private property of a few and it is an entry barrier to a large majority of telecommunications licensees, who will never be able to have access to it

Market structure: The current market structure forces every entity to build own mobile telecommunications infrastructure, resulting in costly and unnecessary duplications - there is no economic or technical justification of creating numerous mobile broadband networks

The above result in lack of competition, lack of innovation, high cost of communication, and insufficient connectivity in rural areas and underserved areas.

### **9.1.6 Goals of the ICT White Paper**

The following goals need to be achieved:

- Facilitate national network deployment, including in rural areas.
- Set aside spectrum for wholesale open access
- Encourage private sector investment
- Encourage all role players to contribute towards the effective management of spectrum
- Support the attainment of national broadband targets
- Support the provision of government services, emergency services, safety and security and sector-specific operations
- Reduce bureaucracy and streamline processes for spectrum assignment where there is no scarcity, for example in the case of government and sector-specific spectrum

Respond to current and future business models and technological advancements

### **9.1.7 ICT White Paper Policy Principles**

Policy principles include the following:

- Maximization of the efficiency of spectrum used in South Africa
- Promotion of infrastructure sharing and nonexclusive utilization
- Openness and Transparency
- Non-discrimination
- Use it or lose it
- Predictability

### **9.1.8 Spectrum Specific Issues**

#### **9.1.8.1 High-Demand Spectrum**

#### **Policy issues**

Exclusive access of only a few to high-demand spectrum in a vertically integrated market structure. As a consequence, the market is characterized by a lack of competition, a lack of service innovation, relatively high communication costs, and insufficient connectivity in rural areas.

### **Policy objective**

To level the playing fields for competition at services level and ensure that all players are able to benefit from high demand spectrum.

### **Policy Interventions**

All high-demand spectrum shall be assigned on Wholesale Open Access basis, to address scarcity of spectrum and undesirable market structure in Mobile Broadband, Terrestrial Broadcasting and Commercial Land Mobile Radio.

#### **9.1.8.2 Non-commercial Spectrum**

### **Policy issues**

Management of non-commercial spectrum is misplaced, resulting in cumbersome and bureaucratic processes and delays and inadequate support.

### **Policy objective**

To improve support and ensure best practices in management of non-commercial spectrum ..

### **Policy Interventions**

Sufficient public services and sector-specific spectrum shall be secured and protected and, as far as it is practically possible, be harmonized internationally and/or regionally –

The Minister may approve sharing of spectrum for public services and sector specific spectrum with other users where practically possible.

Assignment and general management of public services and sector-specific spectrum shall be managed by agencies responsible for the sector, unless a different determination is made by the Minister.

### **9.1.8.3 Spectrum Management**

#### **Policy issues**

Inadequate support for all spectrum management activities across diverse services

#### **Policy objective**

To ensure long term planning, quality international and regional coordination, support to all economies using spectrum and to ensure centralized coordination of spectrum management

#### **Policy Interventions**

Establishment of the Spectrum Management capacity.

### **9.1.8.4 Spectrum Pricing**

Spectrum pricing shall be based on cost recovery model where there is no case for providing incentives or dissuading inefficiency or anti-competitive behaviour. In spectrum pricing a distinction may be made between commercial and non-commercial users.

License fees will, in general, reflect the opportunity cost of spectrum access, in addition to the costs of spectrum management.

Other spectrum pricing frameworks, approved by the Minister, may be used for providing incentives or dissuading inefficiency or anti-competitive behaviour.

### **9.1.8.5 Spectrum Sharing**

Spectrum sharing is encouraged either on a primary or secondary basis while considering spectrum efficiency and operational requirements of services.



Where appropriate, the collective use of spectrum and the shared use of spectrum is encouraged.

#### **9.1.8.6 Unused and Unassigned Spectrum**

Assigned spectrum shall not remain unused for a period more than a year, unless a different determination is approved.

All unused spectrum shall be returned to relevant regulatory or sector-specific agencies for immediate re-assignment;

No spectrum shall remain unassigned for more than a year unless it is determined that there is no demand for it; and

All bands that are found to be commercially infeasible, unused or underutilized should be opened for research and development and innovation within a reasonably light-touch regulatory regime, until such time that they are deemed commercially viable.

#### **9.1.8.7 Universal Access**

This spectrum policy and the associated licensing and management approaches are designed to meet short, medium and long-term targets for the sector and to meet the needs of consumers in all areas of the country, including rural and remote areas.

The open access approach is fundamentally geared at addressing the universal service and access gaps in the country through extending coverage, reducing duplication and reducing deployment costs. In so doing, it creates a competitive market for ICT services by promoting service based competition – the associated benefits of competition i.e. lower prices, higher quality and greater innovation will follow, for the benefit of consumers.

## **9.2 Objectives of SA Connect<sup>42</sup>**

The South Africa Connect broadband policy targets were defined as indicated in Table 17 below:

---

<sup>42</sup> South Africa Connect: Creating Opportunities, ensuring inclusion South Africa's Broadband Policy", Government Gazette Number 37119 (Notice 953 of 2013)

Target	Penetration measure	Baseline (2013)	By 2016	By 2020	By 2030
Broadband access in Mbps user experience	% of population	33.7% internet access	50% at 5 Mbps	90 % at 5Mbps 50% at 100 Mbps	100% at 10 Mbps 80% at 100 Mbps
Schools	% schools	25% connected	50% at 10 Mbps	100% at 10 Mbps 80% at 100 Mbps	100% at 1 Gbps
Health facilities	% of health facilities	13% connected	50% at 10 Mbps	100% at 10 Mbps 80% at 100 Mbps	100% at 1 Gbps
Government facilities	% of government offices		50% at 5 Mbps	100% at 10 Mbps	100% at 100 Mbps

**Table 17: SA Connect Targets**

Mobile broadband is the critical resource for the provision of broadband for all in South Africa due to the superior roll-out pace possible with wireless and limited reach of fixed access networks with future fibre to the building / home infrastructure unlikely to extend much beyond affluent high-density neighbourhoods in the core urban areas.

### 9.3 Broadband challenge in South Africa

Access to broadband is a necessary condition of economic development in the modern economy. Although attention has been paid to the economic benefits of broadband as calculated by the World Bank, it is probably more accurate to note the converse, that an area that does not have broadband will suffer relative economic decline.

The broadband challenge in all countries is to overcome the specific problems associated with geography and the distribution of population and the manner in which the economic viability of broadband rollout varies from area to area due to the significant differences in financial outlay required and differences in the level of demand (or ability to pay).

A general rule of telecommunications is that, by virtue of geography, it is generally true that the highest revenue customers are the cheapest and easiest to serve as business, and the rich tend to

cluster. The main providers of broadband in South Africa are the mobile customers and it is probably true to say that the mobile providers are fast approaching the point where the economic customers have been captured. In the GSM rollout, a key driver was the need to demonstrate market share and competitive coverage.

Therefore, even when lower frequencies are made available, providers generally consider that rural, underserved areas are uneconomic for the provision of service as income levels are considered to be low. A lack of broadband in a rural area means that those inhabitants will be excluded from participating in the digital economy, exacerbating the disadvantages they have inherited by virtue of their physical address.

In South Africa, the landscape is dominated by a hierarchy of metropolitan areas, with one dominant metropolitan area (Gauteng), three second tier metropolitan areas (Cape Town, Durban and the smaller Port Elizabeth) and then a hierarchy of cities serving sub-regions. The rest of the country is then characterised by two types of economic landscape:

- Areas of low population density characterised by commercial farming areas which towards the west become semi-arid and virtually unpopulated; and
- Areas of relatively high population density characterised by near-subsistence farming with an evenly-dispersed, fairly high-density population.

## The priority underserved areas

The map of population density (Figure 20) illustrates this pattern very clearly and equally illustrates the broadband challenge. There are areas of high population density in the north east of the Eastern Cape, substantial areas of Kwa-Zulu Natal and Limpopo and the east of Mpumalanga province which are clearly rural, and it is these areas that are generally underserved. As a rough estimate, probably over 80% of the population that is underserved occupies less than 10% of the country's land. The population in these areas is fairly dispersed and it can be contended that it is in these areas that the 700 MHz and 800 MHz bands and potentially the 450-470 MHz band will be required to meet universal service targets<sup>43</sup>. The importance of these bands is that they allow coverage of far wider areas using existing base stations and reducing the number of additional base stations (and subsequently reducing the major cost element).

The licensees assigned to these bands should be subject to strict and enforced coverage targets<sup>44</sup>.

---

<sup>43</sup> The Northern Cape and similar areas also provide challenges for coverage, but here the population tends to be more clustered and the problem is more one of backhaul than the frequency used for access.

<sup>44</sup> The value of the digital dividend frequencies to operators probably does lie in the capacity that is made available in areas that already have existing coverage. The value to the nation lies in the potential universal coverage that these bands can provide, and the assignment and licensing process should reflect this.

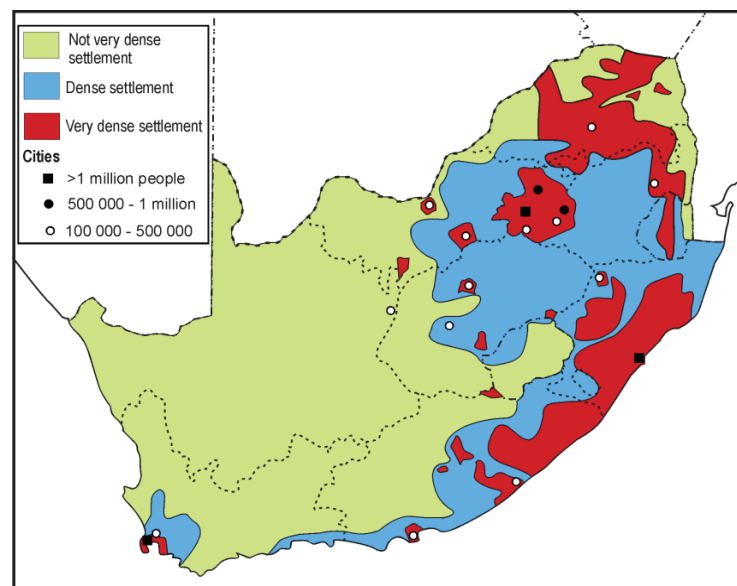


Figure 20: Population densities in South Africa

## 9.4 Considerations for assignment

### 9.4.1 To link or not to link frequency bands

The Authority has been considering linking low frequencies with high frequencies (for example the 800 MHz band with the 2.6 GHz band). The argument is that this will allow the 2.6 GHz band to be used to provide capacity for ‘hotspots’ where more capacity is required.

The issue to be considered is what the potential outcomes are if lower frequencies are not linked to higher frequencies:

- A licensee who only has assignments in the lower frequencies may find that the frequencies become congested and capacity cannot be increased in the urban areas which the operator is relying on to make a profit to offset investments; and
- A licensee who only has an assignment in higher bands (such as 2600 MHz or higher) and is not compelled to provide universal service due to the propagation challenges of the band, can simply focus on the urban ‘hotspots’ (large and small) which generate revenue and by doing so potentially undermine the financial viability of the universal service provider.

These cases are somewhat hypothetical, but do illustrate the issues that need to be considered in effective assignment.

## 9.4.2 Individual Assignment or Wholesale

The issue of whether the 700 and 800 MHz bands (or even 450-470 MHz band) should be assigned on an individual basis or on a wholesale, open-access basis is beyond the scope of the present document, however whatever the option that is chosen, obligations should be imposed on the licensee.

The issue of whether the 700 and 800 MHz bands (or even 450-470 MHz band) should be assigned on an individual basis or on a wholesale, open-access basis is beyond the scope of the present document, however whatever the option that is chosen, obligations should be imposed on the licensee.

## 9.5 Assignment: Obligations for Licensees

This section illustrates some indicative minimum obligations for licensees of IMT bands in order to achieve universal service targets. However, the details will be aligned with the Broadband policy and contained in the relevant ITA.

Coverage and capacity obligation per IMT band in South Africa:

- 450-470 MHz-
  - Coverage obligations for licensee by end of 2025 (mobile terminals assumed):
    - All areas with at least 100 inhabitants to be covered indoor (with indoor penetration assumption of 10 dB) with minimum user data rate of 150 kbps uplink and 300 kbps downlink;
    - All main roads (national and provincial routes) in-car (equal to at least 10 dB penetration assumption) and metropolitan railways<sup>45</sup>(equal to at least 20 dB penetration assumption in carriage).
    - All smaller settlements with less than 100 inhabitants (and more than 20 inhabitants) to be covered outdoor with minimum user data rate of 150 kbps uplink and 300 kbps downlink;
    - Special areas of interest such as tourism areas to be covered outdoor with minimum user data rate in 150 kbps uplink and 300 kbps downlink; and
    - The outdoor obligations could be met by using fixed mobile stations with external high gain antennas and Wi-Fi service distribution. This coverage has to be assigned separately in coverage maps.

---

<sup>45</sup> Transnet (and PRASA) may reuse their existing 450 band antennas to improve in-train broadband coverage via Wi-Fi connectivity for smart terminals.

- FDD and TDD: Capacity obligation of minimum uplink and downlink user data rate of 100 kbps for 90% of active users in the cell in the busy hour.
- 700 MHz or 800 MHz (different assignments of 2×5 MHz)-
  - Coverage obligations for licensees by end of 2020 (mobile terminals assumed):
    - All centres with at least 1000 inhabitants to be covered indoor (with indoor penetration assumption of 15 dB) with minimum user data rate of 150 kbps uplink and 500 kbps downlink.
  - Capacity obligation of minimum uplink user data rate of 100 kbps for 90% of active users in the cell in the busy hour.
  - Capacity obligation of minimum downlink user data rate of 300 kbps for 90% of active users in the cell in the busy hour.
- 850 MHz (2×5 MHz currently assigned to Liquid Telecom, now used for CDMA)-
  - Coverage obligations to be defined pending resolution of interference situation with GSM-R.
  - Capacity obligation of minimum uplink user data rate of 100 kbps for 90% of active users in the cell in the busy hour.
  - Capacity obligation of minimum downlink user data rate of 300 kbps for 90% of active users in the cell in the busy hour.
  - Capacity obligations must also be met by current licensees.
- 2300-2400 MHz (different lots of 20 MHz)-
  - *Note that 60 MHz are assigned to Telkom and 20 MHz to SMMT, so only 20 MHz is available for new assignments.*
  - TDD: Capacity obligation of minimum uplink and downlink user data rate of 500 kbps for 90% of active users in the cell in the busy hour.
  - Capacity obligations must also be guaranteed by current licensees.
- 2500-2570 MHz paired with 2620-2690 MHz (different lots of 2×5 MHz) and one TDD licensee for 50 MHz-
  - FDD: Capacity obligation of minimum uplink user data rate of 500 kbps for 90% of users in the cell in the busy hour.
  - FDD: Capacity obligation of minimum downlink user data rate of 500 kbps for 90% of active users in the cell in the busy hour.
  - TDD: Capacity obligation of minimum uplink and downlink user data rate of 500 kbps for 90% of active users in the cell in the busy hour.
- 3400-3600 MHz (different lots of 20 MHz)-
  - TDD: Capacity obligation of minimum uplink and downlink user data rate of 500 kbps for 90% of active users in the cell uplink and downlink busy hour.

The minimum service requirements are based on minimum user data rates of current 2G and 3G networks and are intentionally kept low in order to achieve agreement to harmonise minimum service

requirements for all bands for all cells. Existing assignments must use these minimum user data rates otherwise there is the risk that operators might implement traffic shifting mechanisms to downgrade users to bands without minimum service requirement obligations. These service requirements will also hold for future assignments in, e.g. 1700-2300 MHz bands.

The minimum service requirements are differentiated with lower requirements in coverage bands below 1 GHz and higher requirements for capacity bands higher than 1 GHz. Therefore, the operators still have the possibility of quality-driven traffic management, while still ensuring a minimum performance in all bands and focusing on higher data rates in higher bands with higher capacity density. This also improves spectral efficiency due to more efficient usage of resources in higher bands.

## 9.6 Wireless Open Access Network (WOAN) Spectrum Requirements

### 9.6.1 Introduction

This document is an abridged report of a study that was commissioned by the Department of Telecommunications and Postal Services (“the department”) to determine the amount of spectrum that will be needed by the Wireless Open Access Network (WOAN), as stipulated in the National Integrated ICT Policy White Paper of 2016. This version was created to ensure that data that was obtained under the non-disclosure agreement is not exposed; it does not change the results of the model and the recommendations emanating from those results.<sup>46</sup> These results were published in Government Gazette No. 41935 Notice 1003 of 27 September 2018.

### 9.6.2 WOAN Capacity requirement

In line with discussion presented it is recommended that the department consider setting aside only a portion of spectrum in these bands for WOAN and the remaining to other licensees.

The next recommendation focuses on the amount of spectrum required by WOAN to meet the SA connects targets, based on the baseline assumptions as stated. The recommendations based on the results of the model are therefore sensitive to those parameters that were beyond the scope of the study to verify. The projection of the actual number of users that would be served by WOAN in 2020 was beyond the scope of this study; we can therefore recommend a minimum percentage of users to consider based on prior studies. The study was based on the fact that operators that fail to achieve 10-15% market share often struggle to secure EBITDA margins of around 20%, which are typically needed to cover CAPEX investments, interest payments, and tax. SA Connect’s recommendation is therefore to consider a minimum of 20% of user population to ensure viability of WOAN.

---

<sup>46</sup> Invitation to provide written comments on proposed policy and policy directions to the Authority on licensing of unassigned high demand spectrum Gazette Number. 41935 (Notice 1003 of 2018)

A third recommendation is that sufficient downlink spectrum in band 20 be set aside for WOAN to lower the cost of deploying the network in rural areas while still delivering sufficient speeds. Band 20 is preferred to band 28 due to it being supported by higher number of devices. In order to afford high-end users of WOAN the benefit of higher broadband speeds through the carrier aggregation feature of LTE advanced, it is further recommended that sufficient spectrum from both band 7 and band 38 be set aside for WOAN.

The most dominant chip manufacturer for high-end devices supports the carrier aggregation of these three bands. The following spectrum combinations should be considered as the minimum:

- 2 x 25 MHz of 800 band (Band 20);
- 2 x 20 MHz of 2600 FDD band (Band 7); and
- 25 MHz of 2600 TDD band (Band 38).

With the downlink-to-uplink ratio of 8:2 split for unpaired Band 38, this would lead to 65 MHz of downlink spectrum for WOAN.

A fourth recommendation is that a detailed market study be undertaken to forecast the market size of WOAN beyond 2020 and up to 2030. This will enable the department to take early decision on the licensing of spectrum for 5G.

A fifth recommendation is experimentation with different spectrum assignment combinations for new mobile broadband spectrum bands to ensure that the emerging broadband needs are catered for and that new technologies, such as 5G are adopted as early as possible. This would include recalculation of WOAN spectrum needs beyond the year 2020 or at any point when the key assumptions change.

A sixth recommendation is a technical study to determine spectral efficiency at five-year intervals as the technology improves. In addition to these recommendations that are directly related to this study, the department needs to consider supporting studies that investigate the deployment models and alternative technologies to cover the 10% of population living in 90% of the land. LTE-Advanced technology, as is the case with the previous generation of 3G and LTE, is well suited to serve densely populated areas.



## 10 CONSIDERATIONS ARISING OUT OF IMT ROADMAP 2014 & 2019

---

### 10.1 Considerations IMT Bands for implementation 2014 Roadmap

The implementation process envisaged in the IMT Roadmap 2014 will be carried forward in to this Roadmap. Within this IMT roadmap, the following important recommendations are highlighted:

#### 450 - 470 band

- The IMT450 band may prove essential for cost-efficient rural coverage for the SA Connect initiative. Potential deployments in IMT700 or IMT800 bands would increase radio access network deployment costs significantly by 55-85% dependent on the target 3G areas and services.
- IMT450 TDD uplink would only slightly reduce coverage and remains the opportunity for uplink-favourable IMT implementation. IMT450 TDD downlink would reduce coverage gain significantly and is not recommended.
- IMT450 has an advantage for IMT TDD due to improved uplink schemes and high uplink demands due to M2M applications. There is the potential for spectrum pairing with higher TDD spectrum bands.
- The IMT450 band might also be attractive to PPDR-supporting services in addition to the SAPS network. 2×5 MHz FDD would be appropriate in this case. TDD is not suggested for PPDR due to reduced coverage characteristics.
- The 450-470 MHz band should be used exclusively for IMT. Potential co-existence scenarios could be deployed dependent on satisfactory trial results:
  - Therefore, the 450-470 MHz band should be used for IMT, for basic broadband coverage in rural areas and potential future services like M2M and connected car application. Both demands will evolve over the following years with the availability of new IMT networks and the availability of devices; and
  - Migration should start as soon as possible dependent on the spectrum vacated by SAPS as one of the targeted destination bands 406-430 MHz.

#### 700 and 800 bands

- IMT700 and IMT800 offer 2×63 MHz (for both ITU Region 1 and ITU Region 3).
- Option 2 and Option 3 (ITU Region 1) offer in addition 10-15 MHz TDD spectrum and are therefore more spectrum-efficient if the TDD band is used:

- potential channelisation of IMT750 will be decided at WRC-15 and based on WP5D recommendation.
- Option 1 (ITU Region 3) offers a larger ecosystem currently, but ITU Region 3 equipment could also be used in ITU Region 1, at least within the 30 MHz international roaming band.
- In addition, Option 1 (ITU Region 3) would offer 2×10 MHz instead of 2×5 MHz in IMT850 only if there is no implementation of GSM-R, but this is not the case for South Africa. Therefore, in this context, the Option 2 and 3 (ITU Region 1) solutions are more advantageous.

### **CDMA and GSM-R**

- Liquid Telecom's assignment in IMT850 was 827-832 // 872-877 MHz and overlapping to the GSM-R assignment from 876-880MHz // 921-925 MHz. Liquid Telecom has to ensure the migration to 825-830 // 870-875 MHz, which is 1 MHz next to the GSM-R band; therefore, the IMT850 licensees need to implement interference mitigation measures (e.g. filters) in areas with GSM-R sites.
- GSM-R is currently deployed by PRASA and it is expected that GSM-R will also have a long-term usage. The next possible migration step might be from GSM-R in 877.695-880//921-925 MHz to LTE-R in IMT850 band. GSM-R investment might be optimised in the case of proper usage of SRAN equipment and further upgrades to LTE.

### **900 band**

- The IMT900 migration from GSM to LTE should be possible in 2×5 MHz steps immediately. The additional demands of broadband IMT require spectrum harmonisation to allow licensees to have contiguous assignments. Consolidation will not be initiated until all operators have aligned to Phase 2 (Scenario 3) in order to carry out a one-step migration towards full IMT-usage with 2×5 MHz bands.
- Current guard bands have to be reduced between the operators on mutual agreement to improve spectral efficiency.

### **1800 and 2100 bands**

- Potential migrations of GSM1800 or UMTS2100 bands to broadband IMT1800 or IMT2100 are possible and should be allowed based on operators capacity needs.
- IMT2100 extensions of TDD and FDD spectrum still need to be discussed and agreed at ITU level.

## **2300 band**

- The IMT2300 band is almost fully used. The only free spectrum of 20 MHz could be assigned to Rain (WBS) to facilitate the clearance of 2550-2565 MHz, which would require new equipment and antennas. There might be a temporary solution for Rain (WBS) to move their services to 2585-2600 MHz until the new IMT-TDD licensee would need the new spectrum:
  - The 2400-2500 MHz band should be used for ISM applications and DECT-services; In case of interference with 2380-2400 MHz assignments, the ISM-band operator needs to establish a sufficient guard band.

## **2600 band**

- IMT2600 should follow the worldwide option 1 with 2×70 MHz FDD and 50 MHz TDD.
- The option could be considered that the IMT TDD spectrum (IMT450, IMT750 and IMT2600) be assigned to one (wholesale) operator to strengthen the TDD ecosystem in South Africa.

## **3500 band**

- IMT3500 should be used for 200 MHz for TDD, with special downlink schemes starting from 3400 MHz and uplink schemes ending at 3600 MHz. At least 5 MHz of guard band needs to be used with lower priority. There is a general preference for TDD in higher bands due to the asymmetry of TDD and better decoupling characteristics, especially with the IMT3500 band because of the economy of scale and potential WiMAX to LTE migrations, (which is not relevant for South Africa because FDD is in use now with the tendency of clearing the band by the current licensees).
- If the concept of Managed Spectrum Parks (MSP) is introduced in South Africa, the 5 MHz guard band between downlink and uplink schemes in IMT3500 might be enlarged to 20 MHz for MSP use.

Considering all the above-mentioned IMT-assignments, the IMT-spectrum bandwidths would increase from 470 MHz to ~1010 MHz. For all assignments minimum coverage and capacity requirement, thresholds should be introduced to secure capacity demands and meet the targets of SA Connect.

## **10.2 Considerations IMT Roadmap frequency bands for IMT2020 Implementation**

More input required on the time-frame and implementation challenges considering the South African situations, implementation of the bands identified for IMT as well as ITU Region 1 considerations.

See paragraph 8.2 for frequency bands.

## 11 APPENDIX A GLOSSARY

	means 3G or 3rd generation mobile telecommunications is a generation of standards for mobile phones and mobile telecommunication services fulfilling the International Mobile Telecommunications-2000 (IMT-2000) specifications by the ITU
<b>3GPP</b>	means the 3rd Generation Partnership Project (3GPP) which consists of six telecommunications standard development organisations
<b>Act</b>	means the Electronic Communications Act, 2005 (Act No. 36 of 2005);
<b>Amateur</b>	means a person who is interested in the radio technique solely for a private reason and not for financial gain and to whom the Authority has granted an amateur radio station licence and shall mean a natural person and shall not include a juristic person or an association: provided that an amateur radio station licence may be issued to a licensed radio amateur acting on behalf of a duly founded amateur radio association;
<b>APT</b>	means Asia-Pacific Telecommunity which is the focal organisation for ICT in the Asia-Pacific region. The APT has 38-member countries, 4 associate members and 131 affiliate members.
<b>Assignment</b>	means the authorisation given by the authority to a licensee to use a radio frequency or radio frequency channel under specified conditions;
<b>Authority</b>	means ICASA is the Independent Communications Authority of South Africa;
<b>Base station</b>	means a land radio station in the land mobile service for a service with land mobile stations;
<b>BFWA</b>	means Broadband Fixed Wireless Access
<b>BS</b>	means Broadcast Service or Base Station
<b>BTX</b>	means Base Transceiver;
<b>CCTV</b>	means Closed-circuit television
<b>CA</b>	means Carrier Aggregation
<b>CDMA</b>	means Code Division Multiple Access
<b>CEPT</b>	means Conference of European Posts and Telecommunications Authorities;
<b>CoMP</b>	means Co-ordinated Multi Point
<b>DAB</b>	means Digital Audio Broadcasting which is a digital radio technology for broadcasting radio stations

<b>DECT</b>	means Digital Enhanced Cordless Telecommunications 1880 - 1900MHz which is a digital communication standard, primarily used for creating cordless phone systems
<b>DF</b>	means Dual Frequency
<b>DoC</b>	means Department of Communication
<b>DTT</b>	means Digital Terrestrial Television
<b>DTT Mobile</b>	means Digital Terrestrial Television for Mobile services
<b>EIRP</b>	means effective isotropical radiated power;
<b>ERP</b>	means effective radiated power, which is the product of the power supplied to an antenna and its gain relative to a half wave dipole in a given direction;
<b>ECA</b>	means the Electronic Communications ACT of South Africa
<b>EDGE</b>	means Enhanced Data rates for GSM Evolution and is a digital mobile phone technology that allows improved data transmission rates as a backward-compatible extension of GSM
<b>ETSI</b>	means European Telecommunications Standards Institute
<b>FDD</b>	means Frequency Division Duplex
<b>FDMA</b>	means Frequency Division Multiple Access
<b>FMP</b>	means Frequency Migration Plan
<b>FPLMTS</b>	means Future Public Land Mobile Telecommunications System also called IMT-2000
<b>FTBFP 2008</b>	means Final Terrestrial Broadcast Frequency Plan of 2008
<b>FWA</b>	means Fixed Wireless Access
<b>FWBA</b>	means Fixed Wireless Broadband Access
<b>Gbps</b>	means Gigabits per second
<b>GHz</b>	means Gigahertz of Radio Frequency Spectrum;
<b>GSA</b>	Global mobile Suppliers Association
<b>GSM</b>	means Global System for Mobile Communications,( originally Groupe Special Mobile), and is a standard set developed by the European Telecommunications Standards Institute (ETSI) to describe technologies for second generation (2G) digital cellular networks
<b>GSM-R</b>	means GSM for Railways

<b>IEEE</b>	means the Institute of Electrical and Electronics Engineers
<b>IMT</b>	means International Mobile Telecommunications
<b>INMARSAT</b>	means International Maritime Satellite
<b>IoT</b>	means Internet of Things
<b>ISM</b>	means Industrial, Scientific and Medical
<b>ITU</b>	means International Telecommunication Union
<b>ITU RR</b>	means International Telecommunication Union Radio Regulations
<b>kHz</b>	means Kilohertz of Radio Frequency Spectrum
<b>Land mobile service</b>	means a mobile radio-communication service between fixed stations and mobile land stations, or between land mobile stations
<b>LEO</b>	means Low Earth Orbit satellites
<b>LMR</b>	means Land Mobile Radio
<b>Low Power Radio</b>	means radio apparatus, normally hand-held radios used for short range two-way voice communications;
<b>LTE</b>	means Long Term Evolution and is a standard for wireless communication of high-speed data for mobile phones and data terminals. It is based on the GSM/EDGE and UMTS/HSPA network technologies
<b>M2M</b>	means Machine to Machine
<b>MFN</b>	means Multiple Frequency Networks
<b>MHz</b>	means Megahertz of Radio Frequency Spectrum;
<b>MIMO</b>	means Multiple-Input and Multiple-Output and is the use of multiple antennas at both the transmitter and receiver to improve communication performance
<b>Mobile station</b>	means a radio station that is intended to be operated while it is in motion or while it is stationary at an unspecified place
<b>Model Control apparatus</b>	means radio apparatus used to control the movement of the model in the air, on land or over or under the water surface
<b>MTX</b>	means Mobile Transceiver
<b>Non-specific Short-Range Devices</b>	means radio apparatus used for general telemetry, telecommand, alarms and data applications with a pre-set duty cycle (0.1%: S duty cycle < 100%)

<b>NRFP</b>	means the National Radio Frequency Plan 2018 for South Africa
<b>OB</b>	means Outside Broadcast
<b>PAMR</b>	means Public Access Mobile Radio
<b>PMR</b>	means Public Mobile Radio and is radio apparatus used for short range two-way voice communications;
<b>PPDR</b>	means Public Protection and Disaster Relief as defined in ITU-R Report M.2033.
<b>PRASA</b>	Means Passenger Rail Agency of South Africa
<b>PtM</b>	means Point to Multipoint
<b>PtP</b>	means Point to Point
<b>RATG</b>	means Radio Access Technology Group
<b>Radio trunking</b>	means a technique by means of which free channels out of a group of radio frequency channels allocated to a base station are automatically made available for the establishment of a connection between the stations of a user
<b>Radio-communication</b>	means all electronic communication by means of radio waves;
<b>Relay or repeater station</b>	means a land station in the land mobile service;
<b>RFID</b>	means Radio Frequency IDentification and is a wireless system that uses radio frequency communication to automatically identify, track and manage objects, people or animals. It consists of two main components viz, a tag and a reader which are tuned to the same frequency
<b>RFSAP</b>	means Radio Frequency Spectrum Assignment Plan
<b>RLAN</b>	means Radio Local Access Network and is the high data rate two-way (duplex) wireless data communications network
<b>SABRE</b>	means South African Band Re-Planning Exercise
<b>SADC</b>	means Southern African Development Community
<b>SADC FAP</b>	means Southern African Development Community Frequency Allocation Plan 2010
<b>SAPS</b>	means South African Police Service
<b>Self Helps</b>	means repeater stations rebroadcasting television channels to limited areas on a low power basis



<b>Service licence</b>	means a BS, ECS or ECNS licence;
<b>SF</b>	means Single Frequency
<b>SFN</b>	means Single Frequency Network
<b>Ship station</b>	means a mobile station in the maritime mobile service that has been erected
<b>SNG</b>	means Satellite News Gathering
<b>Spread spectrum</b>	means a form of wireless communications in which the frequency of the transmitted signal is deliberately varied, resulting in a much greater bandwidth than the signal would have if its frequency were not varied
<b>SRD</b>	means Short Range Device and is a piece of apparatus which includes a transmitter, and/or a receiver and or parts thereof, used in alarm, telecommand telemetry applications, etc., operating with analogue speech/music or data (analogue and/or digital) or with combined analogue speech/music and data, using any modulation type intended to operate over short distances;
<b>STL or Studio Links</b>	means point to point links in the broadcasting frequency bands used to connect studios to transmitters
<b>STB</b>	means Set Top Box for DVB-T2 reception
<b>T-DAB</b>	means Terrestrial Digital Audio Broadcasting
<b>TDD</b>	means Time Division Duplex
<b>TDMA</b>	means Time Division Multiple Access
<b>Telemetry</b>	means the transmission of remotely measured data
<b>TETRA</b>	means Terrestrial Trunked Radio and is a professional mobile radio [2] and two-way transceiver specification. TETRA was specifically designed for use by government agencies, emergency services, (police forces, fire departments, ambulance) for public safety networks, rail transportation staff for train radios, transport services and the military. TETRA is an ETSI standard.
<b>UE</b>	means user equipment
<b>UHF</b>	means Ultra High Frequency
<b>UMTS</b>	means Universal Mobile Telecommunications System is a third-generation mobile cellular technology for networks based on the GSM standard
<b>VHF</b>	means Very High Frequency
<b>Video Surveillance Equipment</b>	means radio apparatus used for security camera purposes to replace the cable between a camera and a monitor

<b>VSAT</b>	means Very Small Aperture Terminal and is a two-way satellite ground station that is smaller than 3 metres in diameter
<b>WAS</b>	means Wireless Access Systems and is end-user radio connections to public or private core networks;
<b>Rain (WBS)</b>	means Rain which is a provider of wireless broadband
<b>Wideband Wireless Systems</b>	means radio apparatus that uses spread spectrum techniques and has a high bit rate;
<b>WiMAX</b>	means Worldwide Interoperability for Microwave Access, also known as WirelessMAN which is a wireless broadband standard
<b>WP 5D</b>	means ITU-R Working Party 5D - IMT Systems
<b>WRC 07</b>	means World Radio Conference 2007 held in Geneva
<b>WRC 12</b>	means World Radio Conference 2012 held in Geneva
<b>WRC 15</b>	means the World Radio Conference held in Geneva 2015
<b>WRC 19</b>	means the World Radio Conference planned to be held in Geneva 2019

## A.1 Definitions

### A.1.1 ITU Definitions

The standard definitions for spectrum management in the International Telecommunication Union (ITU) Radio regulations (Article 1) are as follows:

**allocation** (of a frequency band): Entry in the Table of Frequency Allocations of a given frequency band for the purpose of its use by one or more terrestrial or space *radiocommunication services* or the *radio astronomy service* under specified conditions. This term shall also be applied to the frequency band concerned. (1.16);

**allotment** (of a radio frequency or radio frequency channel): Entry of a designated frequency channel in an agreed plan, adopted by a competent conference, for use by one or more administrations for a terrestrial or space *radiocommunication service* in one or more identified countries or geographical areas and under specified conditions. (1.17); and

**assignment** (of a radio frequency or radio frequency channel): Authorisation given by an administration for a radio station to use a radio frequency or radio frequency channel under specified conditions. (1.18).

The ITU does not define spectrum migration as such.

In the Act, the reference to spectrum migration is clearly the migration of users of radio frequency spectrum to other radio frequency bands in accordance with the radio frequency plan. The main focus of the „FREQUENCY MIGRATION PLAN” is on migrating existing users.

Since certain issues of spectrum migration involve usage as opposed to users, it is useful to expand the definition of migration to include not just users but also uses. Therefore, the Authority's definition of radio frequency migration is:

***“Radio Frequency Spectrum Migration”*** means the movement of users or uses of radio frequency spectrum from their existing radio frequency spectrum location to another.

### **A.1.2 Spectrum re-farming**

The term spectrum re-farming is widely used, but like spectrum migration does not have a universal definition and can mean slightly different things in different countries.

The ICT Regulation Toolkit<sup>47</sup> describes spectrum re-farming:

*as a process constituting any basic change in conditions of frequency usage in a given part of radio spectrum (see The ICT Regulation Toolkit)<sup>48</sup>.*

*Such basic changes might be:*

- 1. Change of technical conditions for frequency assignments;*
- 2. Change of application (particular radiocommunication system using the band); and*
- 3. Change of allocation to a different radiocommunication service.*

The term re-farming is used to describe:

- The process where a GSM operator changes the use of all or part of the spectrum used for GSM to UMTS / LTE; especially where the spectrum licence has specified the technology (as GSM) and the operator licence has to be changed<sup>49</sup>.
- The situation where the individual assignments within a band are changed to allow more efficient use to be made of the frequency band (usually due to a change in technology).
- The process of reallocating and reassigning frequency bands where the licence period has expired. This is happening in Europe where the original GSM licences are expiring. For the purposes of the plan therefore, radio frequency spectrum re-farming may be defined as follows:

*“Radio Frequency Spectrum Re-farming”* means the process by which the use of a Radio Frequency Spectrum band is changed following a change in allocation, this may include a change in the specified technology and does not necessarily mean that the licensed user has to vacate the frequency.

---

<sup>47</sup>This allows spectrum migration to encompass re-farming of spectrum within assigned bands, other technologies and in-band migration such as the digitalisation of TV broadcast.

<sup>48</sup> The ICT Regulation Toolkit is a joint production of infoDev and the International Telecommunication Union

<sup>49</sup> Even where the licences are not technologically-specific, and it could be argued that the change in use from GSM to LTE does not require a regulator to get involved; in order to make efficient use of the spectrum it may be necessary to modify the individual assignments within the band.

## **12 APPENDIX B - ADDITIONAL INFORMATION 1.427- 1.518 GHZ**

---



<b>Annex B (new plan)</b>			
	CEPT TR13-01(B)		
	Band 1.4 GHz (F.S)		
	Ctr.Freq 1413.5 MHz		
	Ch.Width 500 kHz		
	Separ. 52 MHz		
	Ch.Spac. 48x500 kHz		
	Ctr.Gap 27 MHz		
<b>Ch.</b>	<b>Go</b>	<b>Return</b>	
1	1375.7500	1427.7500	
2	1376.2500	1428.2500	
3	1376.7500	1428.7500	
4	1377.2500	1429.2500	
5	1377.7500	1429.7500	
6	1378.2500	1430.2500	
7	1378.7500	1430.7500	
8	1379.2500	1431.2500	
9	1379.7500	1431.7500	
10	1380.2500	1432.2500	Telkom
11	1380.7500	1432.7500	
12	1381.2500	1433.2500	Telkom
13	1381.7500	1433.7500	
14	1382.2500	1434.2500	
15	1382.7500	1434.7500	
16	1383.2500	1435.2500	
17	1383.7500	1435.7500	
18	1384.2500	1436.2500	
19	1384.7500	1436.7500	
20	1385.2500	1437.2500	
21	1385.7500	1437.7500	
22	1386.2500	1438.2500	
23	1386.7500	1438.7500	
24	1387.2500	1439.2500	
25	1387.7500	1439.7500	
26	1388.2500	1440.2500	
27	1388.7500	1440.7500	
28	1389.2500	1441.2500	
29	1389.7500	1441.7500	
30	1390.2500	1442.2500	
31	1390.7500	1442.7500	
32	1391.2500	1443.2500	
33	1391.7500	1443.7500	
34	1392.2500	1444.2500	
35	1392.7500	1444.7500	
36	1393.2500	1445.2500	
37	1393.7500	1445.7500	
38	1394.2500	1446.2500	
39	1394.7500	1446.7500	Telkom
40	1395.2500	1447.2500	Telkom
41	1395.7500	1447.7500	Telkom
42	1396.2500	1448.2500	Telkom
43	1396.7500	1448.7500	Telkom
44	1397.2500	1449.2500	Telkom
45	1397.7500	1449.7500	Telkom
46	1398.2500	1450.2500	Telkom
47	1398.7500	1450.7500	Telkom
48	1399.2500	1451.2500	Telkom

Single (or simplex) frequency channels (shared) [Intended for migration of links < 1 GHz]									
ITU / CEPT		Based on REC ITU-R F.1242							
Band		1.5 GHz (F.S) Simplex							
Ctr.Freq		-							
Ch.Width		7x500 kHz & 140x25 kHz							
Separ.		-							
Ch.Spac.		7x 500 kHz & 140x 25 kHz							
Ctr.Gap		-							
Ch.		Ch.		Ch.		Ch.		Ch.	
1(IMT)	1517.75	37	1521.7375	73	1522.6375	109	1523.5375	145	1524.4375
2(IMT)	1518.25	38	1521.7625	74	1522.6625	110	1523.5625	146	1524.4625
3	1518.75	39	1521.7875	75	1522.6875	111	1523.5875	147	1524.4875
4	1519.25	40	1521.8125	76	1522.7125	112	1523.6125		
5	1519.75	41	1521.8375	77	1522.7375	113	1523.6375		
6	1520.25	42	1521.8625	78	1522.7625	114	1523.6625		
7	1520.75	43	1521.8875	79	1522.7875	115	1523.6875		
8	1521.0125	44	1521.9125	80	1522.8125	116	1523.7125		
9	1521.0375	45	1521.9375	81	1522.8375	117	1523.7375		
10	1521.0625	46	1521.9625	82	1522.8625	118	1523.7625		
11	1521.0875	47	1521.9875	83	1522.8875	119	1523.7875		
12	1521.1125	48	1522.0125	84	1522.9125	120	1523.8125		
13	1521.1375	49	1522.0375	85	1522.9375	121	1523.8375		
14	1521.1625	50	1522.0625	86	1522.9625	122	1523.8625		
15	1521.1875	51	1522.0875	87	1522.9875	123	1523.8875		
16	1521.2125	52	1522.1125	88	1523.0125	124	1523.9125		
17	1521.2375	53	1522.1375	89	1523.0375	125	1523.9375		
18	1521.2625	54	1522.1625	90	1523.0625	126	1523.9625		
19	1521.2875	55	1522.1875	91	1523.0875	127	1523.9875		
20	1521.3125	56	1522.2125	92	1523.1125	128	1524.0125		
21	1521.3375	57	1522.2375	93	1523.1375	129	1524.0375		
22	1521.3625	58	1522.2625	94	1523.1625	130	1524.0625		
23	1521.3875	59	1522.2875	95	1523.1875	131	1524.0875		
24	1521.4125	60	1522.3125	96	1523.2125	132	1524.1125		
25	1521.4375	61	1522.3375	97	1523.2375	133	1524.1375		
26	1521.4625	62	1522.3625	98	1523.2625	134	1524.1625		
27	1521.4875	63	1522.3875	99	1523.2875	135	1524.1875		
28	1521.5125	64	1522.4125	100	1523.3125	136	1524.2125		
29	1521.5375	65	1522.4375	101	1523.3375	137	1524.2375		
30	1521.5625	66	1522.4625	102	1523.3625	138	1524.2625		
31	1521.5875	67	1522.4875	103	1523.3875	139	1524.2875		
32	1521.6125	68	1522.5125	104	1523.4125	140	1524.3125		
33	1521.6375	69	1522.5375	105	1523.4375	141	1524.3375		
34	1521.6625	70	1522.5625	106	1523.4625	142	1524.3625		
35	1521.6875	71	1522.5875	107	1523.4875	143	1524.3875		
36	1521.7125	72	1522.6125	108	1523.5125	144	1524.4125		

## **13 APPENDIX C – ADDITIONAL INFORMATION ON 24.25-27.5 GHZ**

---



**26 GHz BAND, ERC REC (00) 05 Annex 1 & T/R 13-02 Annex B (ITU-R F748.4)**  
 Note: Earth Exploration-Satellite (space-to Earth) and Space Research are sharing on primary basis

Terrestrial channel plan

GO- "Leg"

28 MHz raster

56 MHz raster

56 MHz raster

Return "legs" (as above) corresponding channel carriers of return "leg" are similar to above

Channel	Carrier	Bandwidth	Frequency	Notes
CH0	24563	56	24563	Gauteng
CH1	24577	56	24577	Telkom
CH2	24619	56	24619	Telkom
CH3	24647	56	24647	Telkom
CH4	24675	56	24675	Telkom
CH5	24689	56	24689	Telkom
CH6	24703	56	24703	Telkom
CH7	24731	56	24731	Telkom
CH8	24759	56	24759	Telkom
CH9	24787	56	24787	Telkom
CH10	24815	56	24815	Telkom
CH11	24843	56	24843	Telkom
CH12	24871	56	24871	Transnet
CH13	24899	56	24899	Rain
CH14	24927	56	24927	open
CH15	24955	56	24955	open
CH16	24969	56	24969	open
CH17	25011	56	25011	MTN
CH18	25039	56	25039	MTN
CH19	25067	56	25067	Vodac
CH20	25095	56	25095	Vodac
CH21	25123	56	25123	Vodac
CH22	25151	56	25151	Vodac
CH23	25179	56	25179	Liquid Telecom
CH24	25207	56	25207	Liquid Telecom
CH25	25225	56	25225	Liquid Telecom
CH26	25263	56	25263	Liquid Telecom
CH27	25291	56	25291	Liquid Telecom
CH28	25319	56	25319	Liquid Telecom
CH29	25347	56	25347	open
CH30	25375	56	25375	Ad hoc
CH31	25403	56	25403	open
CH32	25431	56	25431	open
CH33	25459	56	25459	open
CH34	25487	56	25487	open
CH35	25515	56	25515	open
CH36	25543	56	25543	open
CH37	25571	56	25571	open
CH38	25599	56	25599	open
CH39	25627	56	25627	open
CH40	25655	56	25655	open
CH41	25683	56	25683	open
CH42	25711	56	25711	open
CH43	25739	56	25739	open
CH44	25767	56	25767	open
CH45	25795	56	25795	open
CH46	25823	56	25823	open
CH47	25851	56	25851	open
CH48	25879	56	25879	open
CH49	25907	56	25907	open
CH50	25935	56	25935	open
CH51	25963	56	25963	open
CH52	25991	56	25991	open
CH53	26019	56	26019	open
CH54	26047	56	26047	open
CH55	26075	56	26075	open
CH56	26103	56	26103	open
CH57	26131	56	26131	open
CH58	26159	56	26159	open
CH59	26187	56	26187	open
CH60	26215	56	26215	open
CH61	26243	56	26243	open
CH62	26271	56	26271	open
CH63	26299	56	26299	open
CH64	26327	56	26327	open
CH65	26355	56	26355	open
CH66	26383	56	26383	open
CH67	26411	56	26411	open
CH68	26439	56	26439	open
CH69	26467	56	26467	open
CH70	26495	56	26495	open
CH71	26523	56	26523	open
CH72	26551	56	26551	open
CH73	26579	56	26579	open
CH74	26607	56	26607	open
CH75	26635	56	26635	open
CH76	26663	56	26663	open
CH77	26691	56	26691	open
CH78	26719	56	26719	open
CH79	26747	56	26747	open
CH80	26775	56	26775	open
CH81	26803	56	26803	open
CH82	26831	56	26831	open
CH83	26859	56	26859	open
CH84	26887	56	26887	open
CH85	26915	56	26915	open
CH86	26943	56	26943	open
CH87	26971	56	26971	open
CH88	27000	56	27000	open
CH89	27028	56	27028	open
CH90	27056	56	27056	open
CH91	27084	56	27084	open
CH92	27112	56	27112	open
CH93	27140	56	27140	open
CH94	27168	56	27168	open
CH95	27196	56	27196	open
CH96	27224	56	27224	open
CH97	27252	56	27252	open
CH98	27280	56	27280	open
CH99	27308	56	27308	open
CH100	27336	56	27336	open
CH101	27364	56	27364	open
CH102	27392	56	27392	open
CH103	27420	56	27420	open
CH104	27448	56	27448	open
CH105	27476	56	27476	open
CH106	27504	56	27504	open
CH107	27532	56	27532	open
CH108	27560	56	27560	open
CH109	27588	56	27588	open
CH110	27616	56	27616	open
CH111	27644	56	27644	open
CH112	27672	56	27672	open
CH113	27700	56	27700	open
CH114	27728	56	27728	open
CH115	27756	56	27756	open
CH116	27784	56	27784	open
CH117	27812	56	27812	open
CH118	27840	56	27840	open
CH119	27868	56	27868	open
CH120	27896	56	27896	open
CH121	27924	56	27924	open
CH122	27952	56	27952	open
CH123	27980	56	27980	open
CH124	28008	56	28008	open
CH125	28036	56	28036	open
CH126	28064	56	28064	open
CH127	28092	56	28092	open
CH128	28120	56	28120	open
CH129	28148	56	28148	open
CH130	28176	56	28176	open
CH131	28204	56	28204	open
CH132	28232	56	28232	open
CH133	28260	56	28260	open
CH134	28288	56	28288	open
CH135	28316	56	28316	open
CH136	28344	56	28344	open
CH137	28372	56	28372	open
CH138	28400	56	28400	open
CH139	28428	56	28428	open
CH140	28456	56	28456	open
CH141	28484	56	28484	open
CH142	28512	56	28512	open
CH143	28540	56	28540	open
CH144	28568	56	28568	open
CH145	28596	56	28596	open
CH146	28624	56	28624	open
CH147	28652	56	28652	open
CH148	28680	56	28680	open
CH149	28708	56	28708	open
CH150	28736	56	28736	open
CH151	28764	56	28764	open
CH152	28792	56	28792	open
CH153	28820	56	28820	open
CH154	28848	56	28848	open
CH155	28876	56	28876	open
CH156	28904	56	28904	open
CH157	28932	56	28932	open
CH158	28960	56	28960	open
CH159	28988	56	28988	open
CH160	29016	56	29016	open
CH161	29044	56	29044	open
CH162	29072	56	29072	open
CH163	29100	56	29100	open
CH164	29128	56	29128	open
CH165	29156	56	29156	open
CH166	29184	56	29184	open
CH167	29212	56	29212	open
CH168	29240	56	29240	open
CH169	29268	56	29268	open
CH170	29296	56	29296	open
CH171	29324	56	29324	open
CH172	29352	56	29352	open
CH173	29380	56	29380	open
CH174	29408	56	29408	open
CH175	29436	56	29436	open
CH176	29464	56	29464	open
CH177	29492	56	29492	open
CH178	29520	56	29520	open
CH179	29548	56	29548	open
CH180	29576	56	29576	open
CH181	29604	56	29604	open
CH182	29632	56	29632	open
CH183	29660	56	29660	open
CH184	29688	56	29688	open
CH185	29716	56	29716	open
CH186	29744	56	29744	open
CH187	29772	56	29772	open
CH188	29800	56	29800	open
CH189	29828	56	29828	open
CH190	29856	56	29856	open
CH191	29884	56	29884	open
CH192	29912	56	29912	open
CH193	29940	56	29940	open
CH194	29968	56	29968	open
CH195	29996	56	29996	open
CH196	30024	56	30024	open
CH197	30052	56	30052	open
CH198	30080	56	30080	open
CH199	30108	56	30108	open
CH200	30136	56	30136	open

NB: Neotel Spectrum Licences has been amended to Liquid Telecom

## **14 APPENDIX D - ADDITIONAL INFORMATION FOR 37-40.5 GHZ**

---

F.749-1		A		B		B		F.749-1		B		C		C		F.749-1		C		BAND			
Ch.	Go	Return	Ch.	Go	Return	Ch.	Go	Return	Ch.	Go	Return	Ch.	Go	Return	Ch.	Go	Return	Ch.	Go	Return	Ch.		
1	37086.0000	38346.0000	1	37072.0000	38332.0000	38	38108.0000	39368.0000	1	37065.0000	38325.0000	38	37583.0000	38843.0000	75	38101.0000	39361.0000	75	38101.0000	39361.0000	75	38101.0000	
2	37142.0000	38402.0000	2	37100.0000	38560.0000	39	38136.0000	39396.0000	2	37079.0000	38339.0000	39	37597.0000	38857.0000	76	38115.0000	39375.0000	76	38115.0000	39375.0000	76	38115.0000	
3	37198.0000	38458.0000	3	37128.0000	38388.0000	40	38164.0000	39424.0000	3	37093.0000	38353.0000	40	37611.0000	38871.0000	77	38129.0000	39389.0000	77	38129.0000	39389.0000	77	38129.0000	
4	37254.0000	38514.0000	4	37156.0000	38416.0000				4	37107.0000	38367.0000	41	37625.0000	38885.0000	78	38143.0000	39403.0000	78	38143.0000	39403.0000	78	38143.0000	
5	37310.0000	38570.0000	5	37184.0000	38444.0000				5	37121.0000	38381.0000	42	37639.0000	38899.0000	79	38157.0000	39417.0000	79	38157.0000	39417.0000	79	38157.0000	
6	37366.0000	38626.0000	6	37212.0000	38472.0000				6	37135.0000	38395.0000	43	37653.0000	38913.0000	80	38171.0000	39431.0000	80	38171.0000	39431.0000	80	38171.0000	
7	37422.0000	38682.0000	7	37240.0000	38500.0000				7	37149.0000	38409.0000	44	37667.0000	38927.0000									
8	37478.0000	38738.0000	8	37268.0000	38528.0000				8	37163.0000	38423.0000	45	37681.0000	38941.0000									
9	37534.0000	38794.0000	9	37296.0000	38556.0000				9	37177.0000	38437.0000	46	37695.0000	38955.0000									
10	37590.0000	38850.0000	10	37324.0000	38584.0000				10	37191.0000	38451.0000	47	37709.0000	38969.0000									
11	37646.0000	38906.0000	11	37352.0000	38612.0000				11	37205.0000	38465.0000	48	37723.0000	38983.0000									
12	37702.0000	38962.0000	12	37380.0000	38640.0000				12	37219.0000	38479.0000	49	37737.0000	38997.0000									
13	37758.0000	39018.0000	13	37408.0000	38668.0000				13	37233.0000	38493.0000	50	37751.0000	39011.0000									
14	37814.0000	39074.0000	14	37436.0000	38696.0000				14	37247.0000	38507.0000	51	37765.0000	39025.0000									
15	37870.0000	39130.0000	15	37464.0000	38724.0000				15	37261.0000	38521.0000	52	37779.0000	39039.0000									
16	37926.0000	39186.0000	16	37492.0000	38752.0000				16	37275.0000	38535.0000	53	37793.0000	39053.0000									
17	37982.0000	39242.0000	17	37520.0000	38780.0000				17	37289.0000	38549.0000	54	37807.0000	39067.0000									
18	38038.0000	39298.0000	18	37548.0000	38808.0000				18	37303.0000	38563.0000	55	37821.0000	39081.0000									
19	38094.0000	39354.0000	19	37576.0000	38836.0000				19	37317.0000	38577.0000	56	37835.0000	39095.0000									
20	38150.0000	39410.0000	20	37604.0000	38864.0000				20	37331.0000	38591.0000	57	37849.0000	39109.0000									
			21	37632.0000	38892.0000				21	37345.0000	38605.0000	58	37863.0000	39123.0000									
			22	37660.0000	38920.0000				22	37359.0000	38619.0000	59	37877.0000	39137.0000									
			23	37688.0000	38948.0000				23	37373.0000	38633.0000	60	37891.0000	39151.0000									
			24	37716.0000	38976.0000				24	37387.0000	38647.0000	61	37905.0000	39165.0000									
			25	37744.0000	39004.0000				25	37401.0000	38661.0000	62	37919.0000	39179.0000									
			26	37772.0000	39032.0000				26	37415.0000	38675.0000	63	37933.0000	39193.0000									
			27	37800.0000	39060.0000				27	37429.0000	38689.0000	64	37947.0000	39207.0000									
			28	37828.0000	39088.0000				28	37443.0000	38703.0000	65	37961.0000	39221.0000									
			29	37856.0000	39116.0000				29	37457.0000	38717.0000	66	37975.0000	39235.0000									
			30	37884.0000	39144.0000				30	37471.0000	38731.0000	67	37989.0000	39249.0000									
			31	37912.0000	39172.0000				31	37485.0000	38745.0000	68	38003.0000	39263.0000									
			32	37940.0000	39200.0000				32	37499.0000	38759.0000	69	38017.0000	39277.0000									
			33	37968.0000	39228.0000				33	37513.0000	38773.0000	70	38031.0000	39291.0000									
			34	37996.0000	39256.0000				34	37527.0000	38787.0000	71	38045.0000	39305.0000									
			35	38024.0000	39284.0000				35	37541.0000	38801.0000	72	38059.0000	39319.0000									
			36	38052.0000	39312.0000				36	37555.0000	38815.0000	73	38073.0000	39333.0000									
			37	38080.0000	39340.0000				37	37569.0000	38829.0000	74	38087.0000	39347.0000									

F.749-1				F.749-1				F.749-1				F.749-1			
BAND	D			D			D			D			BAND		
38 GHz	38 GHz			38 GHz			38 GHz			38 GHz			38 GHz		
38248.000	38248.000			38248.000			38248.000			38248.000			38248.000		
7 MHz	7 MHz	7 MHz	7 MHz	7 MHz	7 MHz	7 MHz	7 MHz	7 MHz	7 MHz	7 MHz	7 MHz	7 MHz	7 MHz		
1260 MHz	1260 MHz			1260 MHz			1260 MHz			1260 MHz			1260 MHz		
140 MHz	140 MHz			140 MHz			140 MHz			140 MHz			140 MHz		
Ch.	Go	Return	Ch.	Go	Return	Ch.	Go	Return	Ch.	Go	Return	Ch.	Go	Return	Ch.
1	37061.5000	38321.5000	38	37320.5000	38580.5000	75	37579.5000	38839.5000	112	37838.5000	39098.5000	149	38097.5000	39357.5000	149
2	37068.5000	38328.5000	39	37327.5000	38587.5000	76	37586.5000	38846.5000	113	37845.5000	39105.5000	150	38104.5000	39364.5000	150
3	37075.5000	38335.5000	40	37334.5000	38594.5000	77	37593.5000	38853.5000	114	37852.5000	39112.5000	151	38111.5000	39371.5000	151
4	37082.5000	38342.5000	41	37341.5000	38601.5000	78	37600.5000	38860.5000	115	37859.5000	39119.5000	152	38118.5000	39378.5000	152
5	37089.5000	38349.5000	42	37348.5000	38608.5000	79	37607.5000	38867.5000	116	37866.5000	39126.5000	153	38125.5000	39385.5000	153
6	37096.5000	38356.5000	43	37355.5000	38615.5000	80	37614.5000	38874.5000	117	37873.5000	39133.5000	154	38132.5000	39392.5000	154
7	37103.5000	38363.5000	44	37362.5000	38622.5000	81	37621.5000	38881.5000	118	37880.5000	39140.5000	155	38139.5000	39399.5000	155
8	37110.5000	38370.5000	45	37369.5000	38629.5000	82	37628.5000	38888.5000	119	37887.5000	39147.5000	156	38146.5000	39406.5000	156
9	37117.5000	38377.5000	46	37376.5000	38636.5000	83	37635.5000	38895.5000	120	37894.5000	39154.5000	157	38153.5000	39413.5000	157
10	37124.5000	38384.5000	47	37383.5000	38643.5000	84	37642.5000	38902.5000	121	37901.5000	39161.5000	158	38160.5000	39420.5000	158
11	37131.5000	38391.5000	48	37390.5000	38650.5000	85	37649.5000	38909.5000	122	37908.5000	39168.5000	159	38167.5000	39427.5000	159
12	37138.5000	38398.5000	49	37397.5000	38657.5000	86	37656.5000	38916.5000	123	37915.5000	39175.5000	160	38174.5000	39434.5000	160
13	37145.5000	38405.5000	50	37404.5000	38664.5000	87	37663.5000	38923.5000	124	37922.5000	39182.5000				
14	37152.5000	38412.5000	51	37411.5000	38671.5000	88	37670.5000	38930.5000	125	37929.5000	39189.5000				
15	37159.5000	38419.5000	52	37418.5000	38678.5000	89	37677.5000	38937.5000	126	37936.5000	39196.5000				
16	37166.5000	38426.5000	53	37425.5000	38685.5000	90	37684.5000	38944.5000	127	37943.5000	39203.5000				
17	37173.5000	38433.5000	54	37432.5000	38692.5000	91	37691.5000	38951.5000	128	37950.5000	39210.5000				
18	37180.5000	38440.5000	55	37439.5000	38699.5000	92	37698.5000	38958.5000	129	37957.5000	39217.5000				
19	37187.5000	38447.5000	56	37446.5000	38706.5000	93	37705.5000	38965.5000	130	37964.5000	39224.5000				
20	37194.5000	38454.5000	57	37453.5000	38713.5000	94	37712.5000	38972.5000	131	37971.5000	39231.5000				
21	37201.5000	38461.5000	58	37460.5000	38720.5000	95	37719.5000	38979.5000	132	37978.5000	39238.5000				
22	37208.5000	38468.5000	59	37467.5000	38727.5000	96	37726.5000	38986.5000	133	37985.5000	39245.5000				
23	37215.5000	38475.5000	60	37474.5000	38734.5000	97	37733.5000	38993.5000	134	37992.5000	39252.5000				
24	37222.5000	38482.5000	61	37481.5000	38741.5000	98	37740.5000	39000.5000	135	37999.5000	39259.5000				
25	37229.5000	38489.5000	62	37488.5000	38748.5000	99	37747.5000	39007.5000	136	38006.5000	39266.5000				
26	37236.5000	38496.5000	63	37495.5000	38755.5000	100	37754.5000	39014.5000	137	38013.5000	39273.5000				
27	37243.5000	38503.5000	64	37502.5000	38762.5000	101	37761.5000	39021.5000	138	38020.5000	39280.5000				
28	37250.5000	38510.5000	65	37509.5000	38769.5000	102	37768.5000	39028.5000	139	38027.5000	39287.5000				
29	37257.5000	38517.5000	66	37516.5000	38776.5000	103	37775.5000	39035.5000	140	38034.5000	39294.5000				
30	37264.5000	38524.5000	67	37523.5000	38783.5000	104	37782.5000	39042.5000	141	38041.5000	39301.5000				
31	37271.5000	38531.5000	68	37530.5000	38790.5000	105	37789.5000	39049.5000	142	38048.5000	39308.5000				
32	37278.5000	38538.5000	69	37537.5000	38797.5000	106	37796.5000	39056.5000	143	38055.5000	39315.5000				
33	37285.5000	38545.5000	70	37544.5000	38804.5000	107	37803.5000	39063.5000	144	38062.5000	39322.5000				
34	37292.5000	38552.5000	71	37551.5000	38811.5000	108	37810.5000	39070.5000	145	38069.5000	39329.5000				
35	37299.5000	38559.5000	72	37558.5000	38818.5000	109	37817.5000	39077.5000	146	38076.5000	39336.5000				
36	37306.5000	38566.5000	73	37565.5000	38825.5000	110	37824.5000	39084.5000	147	38083.5000	39343.5000				
37	37313.5000	38573.5000	74	37572.5000	38832.5000	111	37831.5000	39091.5000	148	38090.5000	39350.5000				



## **15 APPENDIX E - ADDITIONAL INFORMATION 40.5-42.5 GHZ**

---

<b>42 GHz BAND (ITU-R F.2005) or ECC/REC/(01)04</b>						
<b>Sub-band A</b>				<b>Sub-band B</b>		
F ref (MHz)	42000			F ref (MHz)	42000	
Ctr.Freq (MHz)	42000			Ctr.Freq (MHz)	42000	
Separ.	1500 MHz			Separ.	1500 MHz	
Ch.Spac.	112 MHz			Ch.Spac.	56 MHz	
Ctr. Gap	156 MHz			Ctr. Gap	100 MHz	
CH	GO	RETURN		CH	GO	RETURN
1	40606	42106	VC national	1	40578	42078
2	40718	42218	VC national	2	40634	42134
3	40830	42330	space for possible expansion or sharing	3	40690	42190
4	40942	42442		4	40746	42246
5	41054	42554	Liquid Tel national	5	40802	42302
6	41166	42666	Liquid Tel national	6	40858	42358
7	41278	42778		7	40914	42414
8	41390	42890		8	40970	42470
9	41502	43002		9	41026	42526
10	41614	43114		10	41082	42582
11	41726	43226		11	41138	42638
12	41838	43338		12	41194	42694
				13	41250	42750
				14	41306	42806
				15	41362	42862
				16	41418	42918
				17	41474	42974
				18	41530	43030
				19	41586	43086
				20	41642	43142
				21	41698	43198
				22	41754	43254
				23	41810	43310
				24	41866	43366
				25	41922	43422



<b>Sub-band C</b>						
F ref (MHz)	42000					
Ctr.Freq (MHz)	42000					
Separ.	1500 MHz					
Ch.Spac.	28 MHz					
Ctr. Gap	100 MHz					
CH	GO	RETURN		CH	GO	RETURN
1	40564	42064		26	41264	42764
2	40592	42092		27	41292	42792
3	40620	42120		28	41320	42820
4	40648	42148		29	41348	42848
5	40676	42176		30	41376	42876
6	40704	42204		31	41404	42904
7	40732	42232		32	41432	42932
8	40760	42260		33	41460	42960
9	40788	42288		34	41488	42988
10	40816	42316		35	41516	43016
11	40844	42344		36	41544	43044
12	40872	42372		37	41572	43072
13	40900	42400		38	41600	43100
14	40928	42428		39	41628	43128
15	40956	42456		40	41656	43156
16	40984	42484		41	41684	43184
17	41012	42512		42	41712	43212
18	41040	42540		43	41740	43240
19	41068	42568		44	41768	43268
20	41096	42596		45	41796	43296
21	41124	42624		46	41824	43324
22	41152	42652		47	41852	43352
23	41180	42680		48	41880	43380
24	41208	42708		49	41908	43408
25	41236	42736		50	41936	43436









<b>Sub-band E continued</b>			
F ref (MHz)	42000	GO	RETURN
Ctr.Freq (MHz)	42000		
Separ.	1500 MHz		
Ch.Spac.	7 MHz		
Ctr. Gap	86 MHz		
CH	GO	RETURN	
121	41393.5	42893.5	
122	41400.5	42900.5	
123	41407.5	42907.5	
124	41414.5	42914.5	
125	41421.5	42921.5	
126	41428.5	42928.5	
127	41435.5	42935.5	
128	41442.5	42942.5	
129	41449.5	42949.5	
130	41456.5	42956.5	
131	41463.5	42963.5	
132	41470.5	42970.5	
133	41477.5	42977.5	
134	41484.5	42984.5	
135	41491.5	42991.5	
136	41498.5	42998.5	
137	41505.5	43005.5	
138	41512.5	43012.5	
139	41519.5	43019.5	
140	41526.5	43026.5	
141	41533.5	43033.5	
142	41540.5	43040.5	
143	41547.5	43047.5	
144	41554.5	43054.5	
145	41561.5	43061.5	
146	41568.5	43068.5	
147	41575.5	43075.5	
148	41582.5	43082.5	
149	41589.5	43089.5	
150	41596.5	43096.5	
151	41603.5	43103.5	
152	41610.5	43110.5	
153	41617.5	43117.5	
154	41624.5	43124.5	
155	41631.5	43131.5	
156	41638.5	43138.5	
157	41645.5	43145.5	
158	41652.5	43152.5	
159	41659.5	43159.5	
160	41666.5	43166.5	
161	41673.5	43173.5	
162	41680.5	43180.5	
163	41687.5	43187.5	
164	41694.5	43194.5	
165	41701.5	43201.5	
166	41708.5	43208.5	
167	41715.5	43215.5	
168	41722.5	43222.5	
169	41729.5	43229.5	
170	41736.5	43236.5	
171	41743.5	43243.5	
172	41750.5	43250.5	
173	41757.5	43257.5	
174	41764.5	43264.5	
175	41771.5	43271.5	
176	41778.5	43278.5	
177	41785.5	43285.5	
178	41792.5	43292.5	
179	41799.5	43299.5	
180	41806.5	43306.5	
181	41813.5	43313.5	
182	41820.5	43320.5	
183	41827.5	43327.5	
184	41834.5	43334.5	
185	41841.5	43341.5	
186	41848.5	43348.5	
187	41855.5	43355.5	
188	41862.5	43362.5	
189	41869.5	43369.5	
190	41876.5	43376.5	
191	41883.5	43383.5	
192	41890.5	43390.5	
193	41897.5	43397.5	
194	41904.5	43404.5	
195	41911.5	43411.5	
196	41918.5	43418.5	
197	41925.5	43425.5	
198	41932.5	43432.5	
199	41939.5	43439.5	
200	41946.5	43446.5	
201	41953.5	43453.5	
202	41960.5	43460.5	



## **17 APPENDIX G - E-BAND CHANNEL ARRANGEMENTS**

---

**Self-Coordinated E-Band**

<b>Channel Number</b>	<b>1</b>	<b>2</b>	<b>3</b>	<b>4</b>	<b>5</b>	<b>6</b>	<b>7</b>	<b>8</b>	<b>9</b>	<b>10</b>
<b>Centre frequency (GHz)</b>	73.500	73.750	74.000	74.250	74.500	74.750	75.000	75.250	75.500	75.750
<b>Centre frequency (GHz)</b>	83.500	83.750	84.000	84.250	84.500	84.750	85.000	85.250	85.500	85.750

**ICASA Coordinated E-Band**

<b>Channel Number</b>	<b>1</b>	<b>2</b>	<b>3</b>	<b>4</b>	<b>5</b>	<b>6</b>	<b>7</b>	<b>8</b>
<b>Centre frequency (GHz)</b>	71.250	71.500	71.750	72.000	72.250	72.500	72.750	73.000
<b>Centre frequency (GHz)</b>	81.250	81.500	81.750	82.000	82.250	82.500	82.750	83.000



---

## **18 APPENDIX H: RECOMMENDATION ITU-R M.2083-0.**

---

**Recommendation ITU-R M.2083-0**

(09/2015)

**IMT Vision – Framework and overall objectives of  
the future development of  
IMT for 2020 and beyond**

**M Series**

**Mobile, radiodetermination, amateur  
and related satellite services**

**ITU-R M.2083-0****Foreword**

The role of the Radiocommunication Sector is to ensure the rational, equitable, efficient and economical use of the radio-frequency spectrum by all radiocommunication services, including satellite services, and carry out studies without limit of frequency range on the basis of which Recommendations are adopted.

The regulatory and policy functions of the Radiocommunication Sector are performed by World and Regional Radiocommunication Conferences and Radiocommunication Assemblies supported by Study Groups.

## POLICY ON INTELLECTUAL PROPERTY RIGHT (IPR)

ITU-R policy on IPR is described in the Common Patent Policy for ITU-T/ITU-R/ISO/IEC referenced in Annex 1 of Resolution ITU-R 1. Forms to be used for the submission of patent statements and licensing declarations by patent holders are available from <http://www.itu.int/ITU-R/go/patents/en> where the Guidelines for Implementation of the Common Patent Policy for ITU-T/ITU-R/ISO/IEC and the ITU-R patent information database can also be found.

### Series of ITU-R Recommendations

(Also available online at <http://www.itu.int/publ/R-REC/en>)

Series	Title
<b>BO</b>	Satellite delivery
<b>BR</b>	Recording for production, archival and play-out; film for television
<b>BS</b>	Broadcasting service (sound)
<b>BT</b>	Broadcasting service (television)
<b>F</b>	Fixed service
<b>M</b>	Mobile, radiodetermination, amateur and related satellite services
<b>P</b>	Radiowave propagation
<b>RA</b>	Radio astronomy
<b>RS</b>	Remote sensing systems
<b>S</b>	Fixed-satellite service
<b>SA</b>	Space applications and meteorology
<b>SF</b>	Frequency sharing and coordination between fixed-satellite and fixed service systems
<b>SM</b>	Spectrum management
<b>SNG</b>	Satellite news gathering
<b>TF</b>	Time signals and frequency standards emissions
<b>V</b>	Vocabulary and related subjects

*Note: This ITU-R Recommendation was approved in English under the procedure detailed in Resolution ITU-R 1.*

*Electronic Publication*

Geneva, 2015

© ITU 2015

All rights reserved. No part of this publication may be reproduced, by any means whatsoever, without written permission of ITU.

## RECOMMENDATION ITU-R M.2083-0

**IMT Vision – Framework and overall objectives of the future development of IMT for 2020 and beyond**

(2015)

**Scope**

This Recommendation defines the framework and overall objectives of the future development of International Mobile Telecommunications (IMT) for 2020 and beyond in light of the roles that IMT could play to better serve the needs of the networked society, for both developed and developing countries, in the future. In this Recommendation, the framework of the future development of IMT for 2020 and beyond, including a broad variety of capabilities associated with envisaged usage scenarios, is described in detail. Furthermore, this Recommendation addresses the objectives of the future development of IMT for 2020 and beyond, which includes further enhancement of existing IMT and the development of IMT-2020. It should be noted that this Recommendation is defined considering the development of IMT to date based on Recommendation ITU-R M.1645.

**Keywords**

IMT, IMT-2020

**Abbreviations/Glossary**

ICT	Information and Communication Technology
IMT	International Mobile Telecommunications
IoT	Internet of Things
M2M	Machine-to-Machine
MIMO	Multiple Input Multiple Output
QoE	Quality of Experience
QoS	Quality of Service
RAT	Radio access technology
RLAN	Radio Local Area Network

**Related ITU Recommendations, Reports**

Recommendation ITU-R M.1645 – Framework and overall objectives of the future development of IMT-2000 and systems beyond IMT-2000

Recommendation ITU-R M.2012 – Detailed specifications of the terrestrial radio interfaces of International Mobile Telecommunications Advanced (IMT-Advanced)

Report ITU-R M.2320 – Future technology trends of terrestrial IMT systems

Report ITU-R M.2370 – IMT Traffic estimates for the years 2020 to 2030

Report ITU-R M.2376 – Technical feasibility of IMT in bands above 6 GHz

Report ITU-R M.2134 – Requirements related to technical performance for IMT-Advanced radio interface(s)

The ITU Radiocommunication Assembly,

*considering*

- a) that ITU has contributed to standardization and harmonized use of IMT, which has provided telecommunication services on a global scale;
- b) that technological advancement and the corresponding user needs will promote innovation and accelerate the delivery of advanced communication applications to consumers;
- c) that Question ITU-R 229/5 addresses further development of the terrestrial component of IMT and the relevant studies under this Question are in progress within ITU-R;
- d) that Recommendation ITU-R M.1645 defines the framework and overall objectives of the future development of IMT-2000 and systems beyond IMT-2000;
- e) that for global operation and economies of scale, which are key requirements for the success of mobile telecommunication systems, it is desirable to establish a harmonized timeframe for future development of IMT considering technical, operational and spectrum related aspects;
- f) that wireless communication applications are expected to expand into new market segments to facilitate the digital economy, e.g. smart grid, e-health, intelligent transport systems and traffic control, which would bring requirements beyond what can be addressed in today's IMT application areas;
- g) that rapid uptake of smartphones, tablets and innovative mobile applications created by users has resulted in a tremendous increase in the volume of mobile data traffic;
- h) that the number of devices accessing the network are expected to increase due to the emerging applications of Internet of Things (IoT);
- i) that technologies such as beamforming, massive-Multiple Input Multiple Output (MIMO) are easier to implement in higher frequencies due to short wavelength;
- j) that wide contiguous bandwidth would enhance data delivery efficiency and ease the complexity of hardware implementation;
- k) that the cell size is being reduced (e.g. the order of some tens of metres) to provide larger area traffic capacity in dense areas;
- l) that IMT interworks with other radio systems,

*recognizing*

- a) that some administrations had deployed IMT-Advanced systems before global deployment due to the rapid increase of data traffic;
- b) that development of new radio interfaces that support the new capabilities of IMT-2020 is expected along with the enhancement of IMT-2000 and IMT-Advanced systems,

*noting*

that pursuant to Article 44 of the ITU Constitution, Member States shall endeavour to apply the latest technical advances as soon as possible,

*recommends*

that the Annex should be used as the framework and the overall objectives for the future development of IMT for 2020 and beyond.

**Annex**

## TABLE OF CONTENTS

	<i>Page</i>
<b>1 Introduction.....</b>	<b>9</b>
<b>2 Observation of trends .....</b>	<b>10</b>
2.1 User and application trends.....	10
2.2 Growth in IMT traffic .....	12
2.3 Technology trends.....	12
2.4 Studies on technical feasibility of IMT between 6 and 100 GHz .....	15
2.5 Spectrum implications.....	16
<b>3 Evolution of IMT.....</b>	<b>18</b>
3.1 How IMT has developed.....	18
3.2 Role of IMT for 2020 and beyond .....	18
<b>4 Usage scenarios for IMT for 2020 and beyond.....</b>	<b>20</b>
<b>5 Capabilities of IMT-2020.....</b>	<b>22</b>
<b>6 Framework and objectives .....</b>	<b>28</b>
6.1 Relationships.....	28
6.2 Timelines.....	28
6.3 Focus areas for further study.....	31



# 1 INTRODUCTION

The socio-technical evolution in the last few decades has been significantly driven by the evolution of mobile communications and has contributed to the economic and social development of both developed and developing countries. Mobile communications has become closely integrated in the daily life of the whole society. It is expected that the socio-technical trends and the evolution of mobile communications systems will remain tightly coupled together and will form a foundation for society in 2020 and beyond.

In the future, however, it is foreseen that new demands, such as more traffic volume, many more devices with diverse service requirements, better quality of user experience (QoE) and better affordability by further reducing costs, will require an increasing number of innovative solutions.

The objective of this Recommendation is to establish the vision for IMT for 2020 and beyond, by describing potential user and application trends, growth in traffic, technological trends and spectrum implications, and by providing guidelines on the framework and the capabilities for IMT for 2020 and beyond.

## 2 OBSERVATION OF TRENDS

### 2.1 User and application trends

Mobile devices play various, continuously evolving roles in everyday life. Future IMT systems should support emerging new use cases, including applications requiring very high data rate communications, a large number of connected devices, and ultra-low latency and high reliability applications. More specific user and application trends are explained in §§ 2.1.1 to 2.1.8.

#### 2.1.1 Supporting very low latency and high reliability human-centric communication

People expect the experience of instantaneous connectivity wherein applications need to exhibit “flash” behaviour without waiting times: a single click and the response is perceived as instantaneous. Flash behaviour will be a key factor for the success of cloud services and virtual reality and augmented reality applications. The low latency and high reliability communication that supports such behaviour thus becomes an enabler for the future development of new applications, e.g. in health, safety, office, entertainment, and other sectors.

#### 2.1.2 Supporting very low latency and high reliability machine-centric communication

The reliability and latency in today’s communication systems have been designed with the human user in mind. For future wireless systems, the design of new applications is envisaged based on machine-to-machine (M2M) communication with real-time constraints. Driverless cars, enhanced mobile cloud services, real-time traffic control optimization, emergency and disaster response, smart grid, e-health or efficient industrial communications are examples of where low latency and high reliability can improve quality of life.

#### 2.1.3 Supporting high user density

Users will expect a satisfactory end-user experience in the presence of a large number of concurrent users, for example in a crowd with a high traffic density per unit area and a large number of handsets and machines/devices per unit area. Examples are audio-visual content to be provided concurrently across an entire cell or infotainment applications in shopping malls, stadiums, open air festivals, or other public events that attract a lot of people. This includes users who use their phone while in unexpected traffic jams, or when travelling in public transportation systems, as well as professionals working in organisations such as police, fire brigades, and ambulances to exploit the public communication networks in crowded environments and machine-centric devices.

#### 2.1.4 Maintaining high quality at high mobility

A connected society in the years beyond 2020 will need to accommodate a similar user experience for end-users on the move and when they are static e.g. at home or in the office. To offer the “best experience” to highly mobile users and communicating machine devices, robust and reliable connectivity solutions are needed as well as the ability to efficiently maintain service quality with mobility.

Maintaining high quality at high mobility will enable successful deployment of applications on user equipment located within a moving platform such as cars or high-speed trains which are being deployed in several countries. Connectivity on mobile platforms may be provided via IMT, Radio Local Area Network (RLAN) or another network on that platform using suitable backhaul.

### 2.1.5 Enhanced multimedia services

It is likely that demand for mobile high-definition multimedia will increase in many areas beyond entertainment, such as medical treatment, safety, and security.

User devices will get enhanced media consumption capabilities, such as Ultra-High Definition display, multi-view High Definition display, mobile 3D projections, immersive video conferencing, and augmented reality and mixed reality display and interface. This will all lead to a demand for significantly higher data rates. Media delivery will be both to individuals and to groups of users.

### 2.1.6 Internet of Things

In the future, every object that can benefit from being connected will be connected through wired or wireless internet technologies. Therefore, the number of connected devices will grow rapidly and is expected to exceed the number of human user devices in the future.

These connected “things” can be smart phones, sensors, actuators, cameras, vehicles, etc., ranging from low-complexity devices to highly complex and advanced devices. A significant number of connected devices are expected to use IMT systems.

As a result, the connected entities are bound to have varying levels of energy consumption, transmission power, latency requirements, cost, and many other indices critical for stable connection.

In addition, as more and more things get connected, various services that utilize the connection capabilities of things will appear. Smart energy distribution grid system, agriculture, healthcare, vehicle-to-vehicle and vehicle-to-road infrastructure communication are generally viewed as potential fields for further growth of the Internet of Things (IoT).

### 2.1.7 Convergence of applications

New applications are increasingly being delivered over IMT, including e-Government, public protection and disaster relief communication, education, linear<sup>50</sup> and on-demand audio-visual content, and e-health. This convergence of applications must take account of the requirements associated with these applications.

---

<sup>50</sup> A linear audio-visual service refers to the “traditional” way of offering radio or TV services. Listeners and viewers “tune in” to the content organised as a scheduled sequence that may consist of e.g. news, shows, drama or movies on TV or various types of audio content on radio. These sequences of programmes are set up by content providers and cannot be changed by a listener or a viewer. Linear services are not confined to a particular distribution technology. For example, a live stream on the Internet is to be considered as a linear service as well.

### 2.1.8 Ultra-accurate positioning applications

As the accuracy of positioning gets better, location-based service applications that provide improved emergency rescue services, as well as precise ground based navigation service for unmanned vehicles or drones may expand extensively.

## 2.2 Growth in IMT traffic

There are many drivers influencing the growth of future IMT traffic demand, especially the adoption of devices with enhanced capabilities that require increased bit rates and bandwidth usage. Similar drivers increased traffic in the transition from IMT-2000 to IMT-Advanced.

The main drivers behind the anticipated traffic growth include increased video usage, device proliferation and application uptake. These are expected to evolve over time, and this evolution will differ between countries due to social and economic differences. These drivers and other trends which impact traffic growth are detailed in Report ITU-R M.2370. The Report contains global IMT traffic estimates beyond 2020 from several sources. These estimates anticipate that global IMT traffic will grow in the range of 10-100 times from 2020 to 2030.

Traffic asymmetry aspects for this period are also presented in Report ITU-R M.2370. It is observed that the current average traffic asymmetry ratio of mobile broadband is in favour of the downlink, and this is expected to increase due to growing demand for audio-visual content.

## 2.3 Technology trends

Report ITU-R M.2320 provides a broad view of future technical aspects of terrestrial IMT systems considering the timeframe 2015-2020 and beyond. It includes information on technical and operational characteristics of IMT systems, including the evolution of IMT through advances in technology and spectrally-efficient techniques, and their deployment. Report ITU-R M.2320 provides more detailed information on the following technical aspects presented in §§ 2.3.1 to 2.3.8. In addition, technologies required to enable higher data rates are explained in § 2.3.9.

### 2.3.1 Technologies to enhance the radio interface

Advanced waveforms, modulation and coding, and multiple access schemes, e.g. filtered OFDM (FOFDM), filter bank multi-carrier modulation (FBMC), pattern division multiple access (PDMA), sparse code multiple access (SCMA), interleaved division multiple access (IDMA) and low density spreading (LDS) may improve the spectral efficiency of the future IMT systems.

Advanced antenna technologies such as 3D-beamforming (3D-BF), active antenna system (AAS), massive MIMO and network MIMO will achieve better spectrum efficiency.

In addition, TDD-FDD joint operation, dual connectivity and dynamic TDD can enhance the spectrum flexibility.

Simultaneous transmission and reception on the same frequency with self-interference cancellation could increase spectrum efficiency.

Other techniques such as flexible backhaul and dynamic radio access configurations can also enable enhancements to the radio interface.

In small cells, higher-order modulation and modifications to the reference-signal structure with reduced overhead may provide performance enhancements due to lower mobility in small cell deployments and potentially higher signal-to-interference ratios compared to the wide-area case.

Flexible spectrum usage, joint management of multiple radio access technologies (RATs) and flexible uplink/downlink resource allocation, can provide technical solutions to address the growing traffic demand in the future and may allow more efficient use of radio resources.

### 2.3.2 Network technologies

Future IMT will require more flexible network nodes which are configurable based on the Software-Defined Networking (SDN) architecture and network function virtualization (NFV) for optimal processing the node functions and improving the operational efficiency of network.

Featuring centralized and collaborative system operation, the cloud RAN (C-RAN) encompasses the baseband and higher layer processing resources to form a pool so that these resources can be managed and allocated dynamically on demand, while the radio units and antenna are deployed in a distributed manner.

The radio access network (RAN) architecture should support a wide range of options for inter-cell coordination schemes. The advanced self-organizing network (SON) technology is one example solution to enable operators to improve the OPEX efficiency of the multi-RAT and multi-layer network, while satisfying the increasing throughput requirement of subscriber.

### 2.3.3 Technologies to enhance mobile broadband scenarios

A relay based multi-hop network can greatly enhance the Quality of Service (QoS) of cell edge users. Small-cell deployment can improve the QoS of users by decreasing the number of users in a cell and user quality of experience can be enhanced.

Dynamic adaptive streaming over HTTP (DASH) enhancement is expected to improve user experience and accommodate more video streaming content in existing infrastructure.

Bandwidth saving, and transmission efficiency improvement is an evolving trend for Evolved Multimedia Broadcast and Multicast Service (eMBMS). Dynamic switching between unicast and multicast transmission can be beneficial.

IMT systems currently provide support for RLAN interworking, at the core network level, including seamless as well as non-seamless mobility, and can offload traffic from cellular networks into license-exempt spectrum bands.

Context aware applications may provide more personalized services that ensure high QoE for the end user and proactive adaptation to the changing context.

Proximity-based techniques can provide applications with information whether two devices are in close proximity of each other, as well as enable direct device-to-device (D2D) communication. Group communication, including push-to-talk type of communication, is highly desirable for public safety.

### 2.3.4 Technologies to enhance massive machine type communications

Future IMT systems are expected to connect many M2M devices with a range of performance and operational requirements, with further improvement of low-cost and low-complexity device types as well as extension of coverage.

**CONTINUES ON PAGE 258 - PART 3**



# Government Gazette Staatskoerant

REPUBLIC OF SOUTH AFRICA  
REPUBLIEK VAN SUID AFRIKA

Vol. 653

8 November 2019  
November

No. 42829

**PART 3 OF 3**

N.B. The Government Printing Works will not be held responsible for the quality of "Hard Copies" or "Electronic Files" submitted for publication purposes

ISSN 1682-5843



9 771682 584003

42829



**AIDS HELPLINE: 0800-0123-22 Prevention is the cure**

### 2.3.5 Technologies to enhance ultra-reliable and low latency communications

To achieve ultra-low latency, the data and control planes may both require significant enhancements and new technical solutions addressing both the radio interface and network architecture aspects.

It is envisioned that future wireless systems will, to a larger extent, also be used in the context of machine-to-machine communications, for instance in the field of traffic safety, traffic efficiency, smart grid, e-health, wireless industry automation, augmented reality, remote tactile control and tele-protection, requiring high reliability techniques.

### 2.3.6 Technologies to improve network energy efficiency

To enhance energy efficiency, energy consumption should be considered in the protocol design.

The energy efficiency of a network can be improved by both reducing RF transmit power and saving circuit power. To enhance energy efficiency, the traffic variation characteristic of different users should be well exploited for adaptive resource management. Examples include discontinuous transmission (DTX), base station and antenna muting, and traffic balancing among multiple RATs.

### 2.3.7 Terminal technologies

The mobile terminal will become a more human friendly companion as a multi-purpose Information and Communication Technology (ICT) device for personal office and entertainment, and will also evolve from being predominantly a hand-held smart phone to also include wearable smart devices.

Technologies for chip, battery, and display should therefore be further improved.

### 2.3.8 Technologies to enhance privacy and security

Future IMT systems need to provide robust and secure solutions to counter the threats to security and privacy brought by new radio technologies, new services and new deployment cases.

### 2.3.9 Technologies enabling higher data rates

In order to achieve higher data rates and improvements in capacity, the following key techniques are needed:

Spectrum:

- Utilization of large blocks of spectrum in higher frequency bands
- Carrier aggregation

Physical Layer:

- Enhanced spectral efficiency by means of e.g. advanced physical layer techniques (modulation, coding) and advances in spatial processing (network MIMO and Massive MIMO), plus exploitation of other novel/alternative ideas.

Network:

- Network densification



## 2.4 Studies on technical feasibility of IMT between 6 and 100 GHz

The development of IMT for 2020 and beyond is expected to enable new use cases and applications, and addresses rapid traffic growth, for which contiguous and broader channel bandwidths than currently available for IMT systems would be desirable. This suggests the need to consider spectrum resources in higher frequency ranges.

Report ITU-R M.2376 provides information on the technical feasibility of IMT in the frequencies between 6 and 100 GHz. It includes information on potential new IMT radio technologies and system approaches, which could be appropriate for operation in this frequency range.

The Report presents measurement data on propagation in this frequency range in several different environments. Both line-of-sight and non-line-of-sight measurement results for stationary and mobile cases as well as outdoor-to-indoor results have been presented in the report. It also includes performance simulations results for several different deployment scenarios.

The Report describes solutions based on MIMO and beamforming with a large number of antenna elements, which compensate for the increasing propagation loss with frequency; these have become increasingly feasible due to the ability to exploit chip-scale antenna solutions and modular adaptive antenna arrays that do not require an ADC/DAC for each antenna element. The practicality of manufacturing commercial transmitters and receivers at these frequencies is investigated, as evidenced by availability of commercial 60 GHz multi-gigabit wireless systems (MGWS) products and prototyping activities that are already underway at frequencies such as 11, 15, 28, 44, 70 and 80 GHz.

The potential advantages of using the same spectrum for both access and fronthaul/backhaul, as compared with using two different frequencies for access and fronthaul/backhaul, are described in the Report.

The theoretical assessment, simulations, measurements, technology development and prototyping described in the Report indicate that utilizing the bands between 6 and 100 GHz is feasible for studied IMT deployment scenarios, and could be considered for the development of IMT for 2020 and beyond.

## 2.5 Spectrum implications

Report ITU-R M.2290 provides the results of studies on estimated global spectrum requirements for terrestrial IMT in the year 2020. The estimated total requirements include spectrum already identified for IMT plus additional spectrum requirements.

It is noted that no single frequency range satisfies all the criteria required to deploy IMT systems, particularly in countries with diverse geographic and population density; therefore, to meet the capacity and coverage requirements of IMT systems multiple frequency ranges would be needed. It should be noted that there are differences in the markets and deployments and timings of the mobile data growth in different countries.

For future IMT systems in the year 2020 and beyond, contiguous and broader channel bandwidths than available to current IMT systems would be desirable to support continued growth. Therefore, availability of spectrum resources that could support broader, contiguous channel bandwidths in this time frame should be explored. Research efforts must be continued to increase spectrum efficiency and to explore the availability of contiguous broad channels.

Furthermore, if additional spectrum is made available for IMT, the potential implications to the existing uses and users of that spectrum need to be addressed.

### 2.5.1 Spectrum harmonization

As the amount of spectrum required for mobile services increases, it becomes increasingly desirable for existing and newly allocated and identified spectrum to be harmonized. The benefits of spectrum harmonization include: facilitating economies of scale, enabling global roaming, reducing equipment design complexity, preserving battery life, improving spectrum efficiency and potentially reducing cross border interference. Typically, a mobile device contains multiple antennas and associated radio frequency front-ends to enable operation in multiple bands to facilitate roaming. While mobile devices can benefit from common chipsets, variances in frequency arrangements necessitate different components to accommodate these differences, which leads to higher equipment design complexity.

Therefore, harmonization of spectrum for IMT will lead to commonality of equipment and is desirable for achieving economies of scale and affordability of equipment.

### 2.5.2 Importance of contiguous and wider spectrum bandwidth

The proliferation of smart devices (e.g. smartphones, tablets, televisions, etc.) and a wide range of applications requiring a large amount of data traffic have accelerated demand for wireless data traffic. Future IMT systems are expected to provide significant improvement to accommodate this rapidly increasing traffic demand. In addition, future IMT systems are expected to provide gigabit-per-second user data rate services. The currently available frequency bands and their bandwidth differ across countries and regions and this leads to many problems associated with device complexity and possible interference issues. Contiguous, broader and harmonized frequency bands, aligned with future technology development, would address these problems and would facilitate achievement of the objectives of future IMT systems.

In particular, bandwidths to support the different usage scenarios in § 4 (e.g. enhanced mobile broadband, ultra-reliable and low-latency communications, and massive machine type communications) would vary. For those scenarios requiring several hundred MHz up to at least 1 GHz, there would be a need to consider wideband contiguous spectrum above 6 GHz.

### 3 EVOLUTION OF IMT

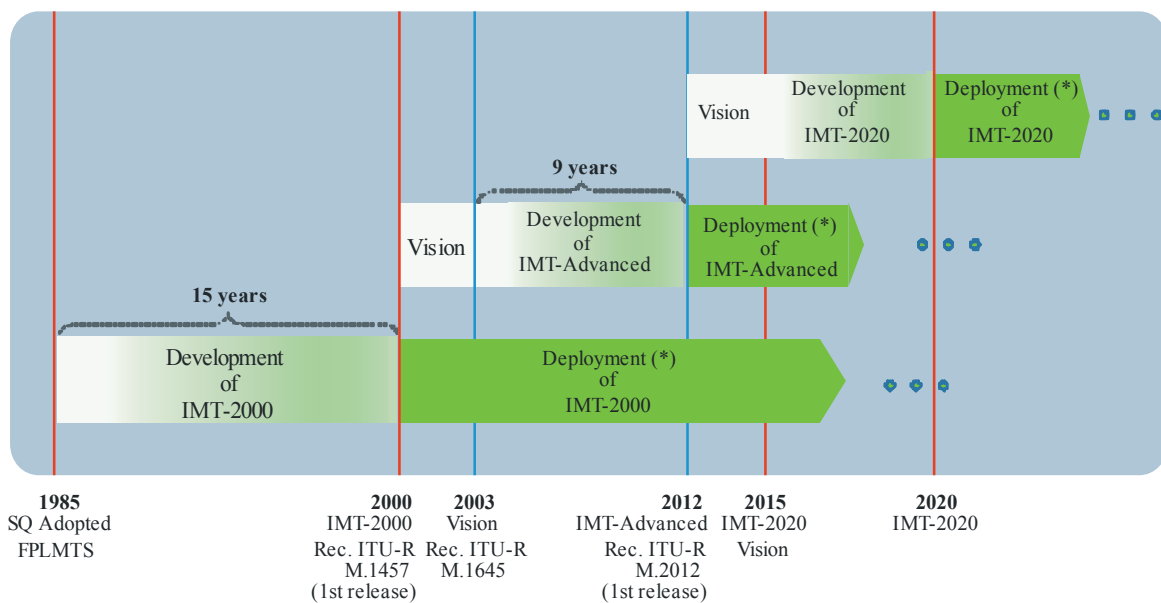
#### 3.1 How IMT has developed

Following the adoption by International Radio Consultative Committee (CCIR) of the Study Question on the Future Public Land Mobile Telecommunication Systems (FPLMTS) in 1985, it took a total of 15 years for the identification of the radio spectrum in 1992 and development of IMT-2000 specifications (Recommendation ITU-R M.1457). After this development, deployment of IMT-2000 systems started.

The ITU then immediately started to develop the vision Recommendation (Recommendation ITU-R M.1645, June 2003) on Framework and overall objectives of the future development of IMT-2000 and systems beyond IMT-2000. Based on this Recommendation, the ITU has released the Recommendation ITU-R M.2012 in the terrestrial radio interface of IMT-Advanced in 2012. It took nine years for the ITU to develop the second phase of IMT after the completion of the vision recommendation. After this development, deployment of the IMT-Advanced systems started.

FIGURE 1

Overview of timeline for IMT development and deployment



(\*) Deployment timing may vary across countries.

M.2083-01

#### 3.2 Role of IMT for 2020 and beyond

IMT systems serve as a communication tool for people and a facilitator which assists the development of other industry sectors, such as medical science, transportation, and education. Considering the key trends described in § 2, IMT should continue to contribute to the following:

- **Wireless infrastructure to connect the world:** Broadband connectivity will acquire the same level of importance as access to electricity. IMT will continue to play an important role in this context as it will act as one of the key pillars to enable mobile service delivery and information exchanges. In the future, private and

professional users will be provided with a wide variety of applications and services, ranging from infotainment services to new industrial and professional applications.

- **New ICT market:** The development of future IMT systems is expected to promote the emergence of an integrated ICT industry which will constitute a driver for economies around the globe. Some possible areas include: the accumulation, aggregation and analysis of big data; delivering customized networking services for enterprise and social network groups on wireless networks
- **Bridging the Digital Divide:** IMT will continue to help closing the gaps caused by an increasing Digital Divide. Affordable, sustainable and easy-to-deploy mobile and wireless communication systems can support this objective while effectively saving energy and maximizing efficiency.
- **New ways of communication:** IMT will enable sharing of any type of contents anytime, anywhere through any device. Users will generate more content and share this content without being limited by time and location.
- **New forms of education:** IMT can change the method of education by providing easy access to digital textbooks or cloud-based storage of knowledge on the internet, boosting applications such as e-learning, e-health, and e-commerce.
- **Promote Energy Efficiency:** IMT enables energy efficiency across a range of sectors of the economy by supporting machine to machine communication and solutions such as smart grid, teleconferencing, smart logistics and transportation.
- **Social changes:** Broadband networks make it easier to quickly form and share public opinions for a political or social issue through social network service. Opinion formation of a huge number of connected people due to their ability to exchange information anytime anywhere will become a key driver of social changes.
- **New art and culture:** IMT will support people to create works of art or participate in group performances or activities, such as a virtual chorus, flash mob, co-authoring or song writing. Also, people connected to a virtual world are able to form new types of communities and establish their own cultures.

## 4 USAGE SCENARIOS FOR IMT FOR 2020 AND BEYOND

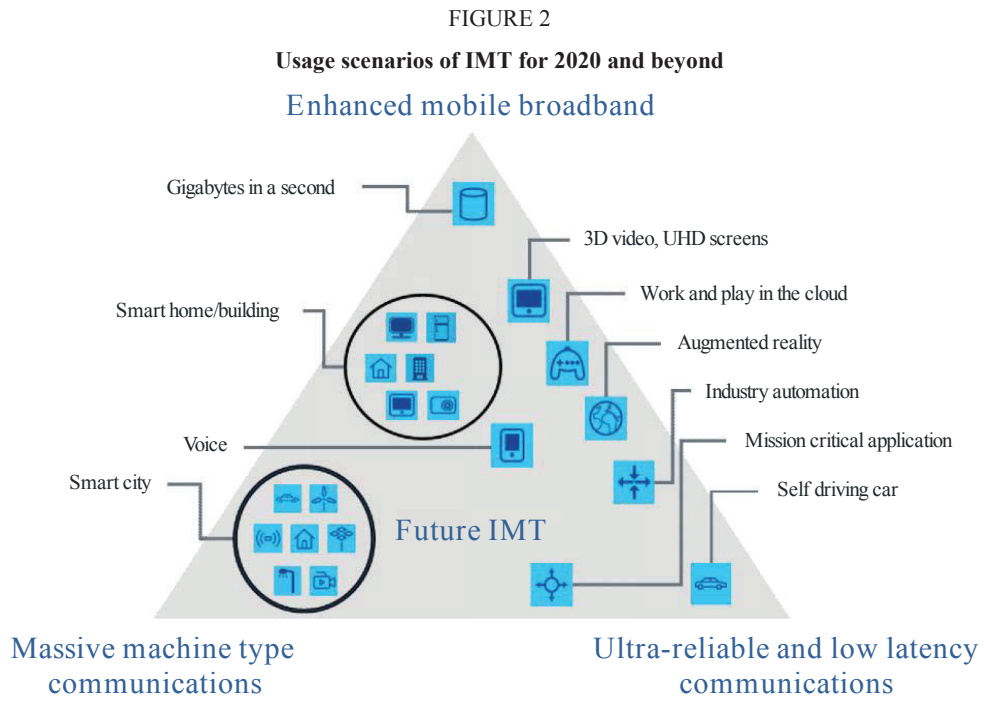
IMT for 2020 and beyond is envisaged to expand and support diverse usage scenarios and applications that will continue beyond the current IMT. Furthermore, a broad variety of capabilities would be tightly coupled with these intended different usage scenarios and applications for IMT for 2020 and beyond. The usage scenarios for IMT for 2020 and beyond include:

- **Enhanced Mobile Broadband:** Mobile Broadband addresses the human-centric use cases for access to multi-media content, services and data. The demand for mobile broadband will continue to increase, leading to enhanced Mobile Broadband. The enhanced Mobile Broadband usage scenario will come with new application areas and requirements in addition to existing Mobile Broadband applications for improved performance and an increasingly seamless user experience. This usage scenario covers a range of cases, including wide-area coverage and hotspot, which have different requirements. For the hotspot case, i.e. for an area with high user density, very high traffic capacity is needed, while the requirement for mobility is low and user data rate is higher than that of wide area coverage. For the wide area coverage case, seamless coverage and medium to high mobility are desired, with much improved user data rate compared to existing data rates. However the data rate requirement may be relaxed compared to hotspot.
- **Ultra-reliable and low latency communications:** This use case has stringent requirements for capabilities such as throughput, latency and availability. Some examples include wireless control of industrial manufacturing or production processes, remote medical surgery, distribution automation in a smart grid, transportation safety, etc.
- **Massive machine type communications:** This use case is characterized by a very large number of connected devices typically transmitting a relatively low volume of non-delay-sensitive data. Devices are required to be low cost, and have a very long battery life.

Additional use cases are expected to emerge, which are currently not foreseen. For future IMT, flexibility will be necessary to adapt to new use cases that come with a wide range of requirements.

Future IMT systems will encompass a large number of different features. Depending on the circumstances and the different needs in different countries, future IMT systems should be designed in a highly modular manner so that not all features have to be implemented in all networks.

Figure 2 illustrates some examples of envisioned usage scenarios for IMT for 2020 and beyond.



M.2083-02

## 5 CAPABILITIES OF IMT-2020

IMT for 2020 and beyond is expected to provide far more enhanced capabilities than those described in Recommendation ITU-R M.1645, and these enhanced capabilities could be regarded as new capabilities of future IMT. As ITU-R will give a new term IMT-2020 to those systems, system components, and related aspects that support these new capabilities, the term IMT-2020 is used in the following sections.

A broad variety of capabilities, tightly coupled with intended usage scenarios and applications for IMT-2020 is envisioned. Different usage scenarios along with the current and future trends will result in a great diversity/variety of requirements. The key design principles are flexibility and diversity to serve many different use cases and scenarios, for which the capabilities of IMT-2020, described in the following paragraphs, will have different relevance and applicability. In addition, the constraints on network energy consumption and the spectrum resource will need to be considered.

The following eight parameters are considered to be key capabilities of IMT-2020:

### (a) Peak data rate

Maximum achievable data rate under ideal conditions per user/device (in Gbit/s).

### (b) User experienced data rate

Achievable data rate that is available ubiquitously<sup>51</sup> across the coverage area to a mobile user/device (in Mbit/s or Gbit/s).

### (c) Latency

The contribution by the radio network to the time from when the source sends a packet to when the destination receives it (in ms).

### (d) Mobility

Maximum speed at which a defined QoS and seamless transfer between radio nodes which may belong to different layers and/or radio access technologies (multi-layer/-RAT) can be achieved (in km/h).

### (e) Connection density

Total number of connected and/or accessible devices per unit area (per km<sup>2</sup>).

### (f) Energy efficiency

Energy efficiency has two aspects:

- on the network side, energy efficiency refers to the quantity of information bits transmitted to/ received from users, per unit of energy consumption of the radio access network (RAN) (in bit/Joule);
- on the device side, energy efficiency refers to quantity of information bits per unit of energy consumption of the communication module (in bit/Joule).

---

<sup>51</sup> The term “ubiquitous” is related to the considered target coverage area and is not intended to relate to an entire region or country.

**(g) Spectrum efficiency**

Average data throughput per unit of spectrum resource and per cell<sup>52</sup> (bit/s/Hz).

**(h) Area traffic capacity**

Total traffic throughput served per geographic area (in Mbit/s/m<sup>2</sup>).

IMT-2020 is expected to provide a user experience matching, as far as possible, fixed networks. The enhancement will be realized by increased peak and user experienced data rate, enhanced spectrum efficiency, reduced latency and enhanced mobility support.

In addition to the conventional human-to-human or human-to-machine communication, IMT-2020 will realize the Internet of Things by connecting a vast range of smart appliances, machines and other objects without human intervention.

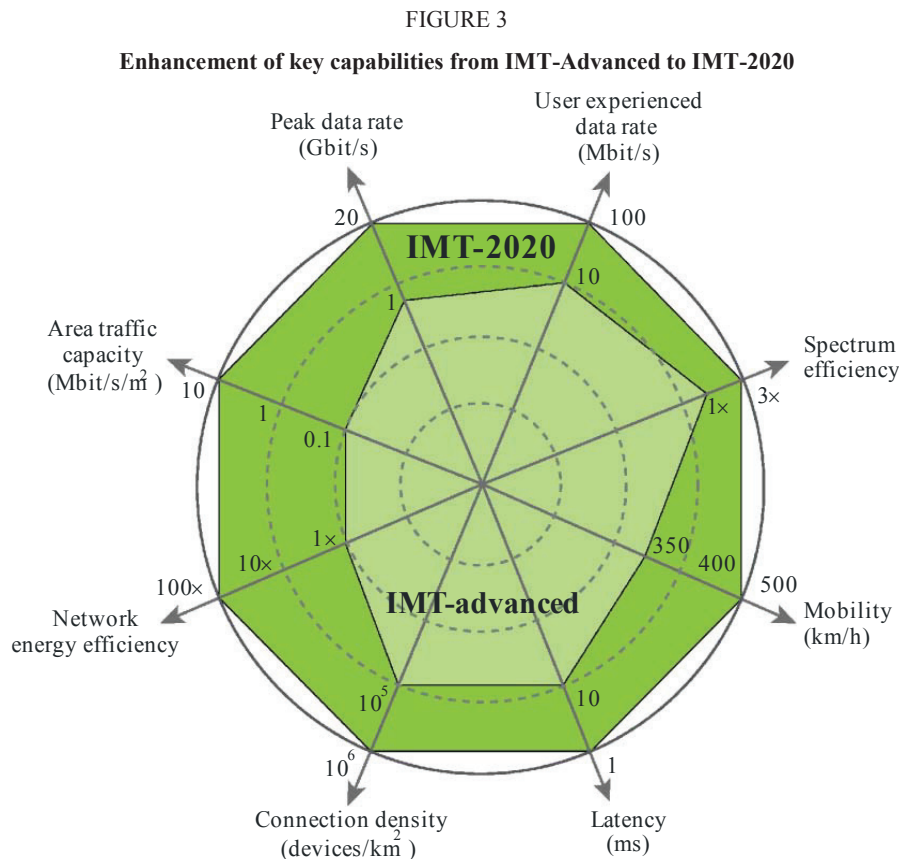
IMT-2020 should be able to provide these capabilities without undue burden on energy consumption, network equipment cost and deployment cost to make future IMT sustainable and affordable.

The key capabilities of IMT-2020 are shown in Fig. 3, compared with those of IMT-Advanced.

---

<sup>52</sup> The radio coverage area over which a mobile terminal can maintain a connection with one or more units of radio equipment located within that area. For an individual base station, this is the radio coverage area of the base station or of a subsystem (e.g. sector antenna).





M.2083-03

The values in the Figure above are targets for research and investigation for IMT-2020 and may be further developed in other ITU-R Recommendations, and may be revised in the light of future studies. The targets are further described below.

The peak data rate of IMT-2020 for enhanced Mobile Broadband is expected to reach 10 Gbit/s. However under certain conditions and scenarios IMT-2020 would support up to 20 Gbit/s peak data rate, as shown in Fig. 3. IMT-2020 would support different user experienced data rates covering a variety of environments for enhanced Mobile Broadband. For wide area coverage cases, e.g. in urban and sub-urban areas, a user experienced data rate of 100 Mbit/s is expected to be enabled. In hotspot cases, the user experienced data rate is expected to reach higher values (e.g. 1 Gbit/s indoor).

The spectrum efficiency is expected to be three times higher compared to IMT-Advanced for enhanced Mobile Broadband. The achievable increase in efficiency from IMT-Advanced will vary between scenarios and could be higher in some scenarios (for example five times subject to further research). IMT-2020 is expected to support 10 Mbit/s/m<sup>2</sup> area traffic capacity, for example in hot spots.

The energy consumption for the radio access network of IMT-2020 should not be greater than IMT networks deployed today, while delivering the enhanced capabilities. The network energy efficiency should therefore be improved by a factor at least as great as the envisaged traffic capacity increase of IMT-2020 relative to IMT-Advanced for enhanced Mobile Broadband.

IMT-2020 would be able to provide 1 ms over-the-air latency, capable of supporting services with very low latency requirements. IMT-2020 is also expected to enable high mobility up to 500 km/h with acceptable QoS. This is envisioned in particular for high speed trains.

Finally, IMT-2020 is expected to support a connection density of up to  $10^6/\text{km}^2$ , for example in massive machine type communication scenarios.

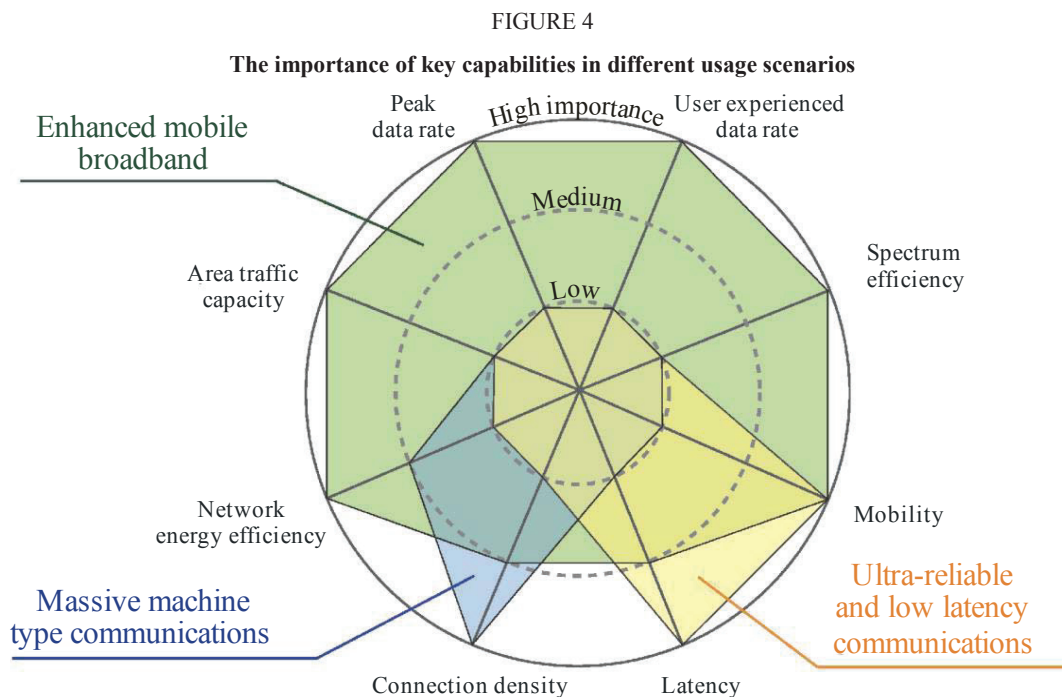
The reference values for IMT-Advanced shown in Fig. 3 for the peak data rate, mobility, spectrum efficiency and latency are extracted from Report ITU-R M.2134. The Report this was published in 2008 and was used for the evaluation of IMT-Advanced candidate radio interfaces described in Recommendation ITU-R M.2012.

As anticipated above, whilst all key capabilities may to some extent be important for most use cases, the relevance of certain key capabilities may be significantly different, depending on the use cases/scenario. The importance of each key capability for the usage scenarios *enhanced Mobile Broadband*, *ultra-reliable and low latency communication* and *massive machine-type communication* is illustrated in Fig. 4. This is done using an indicative scaling in three steps as “high”, “medium” and “low”.

In the enhanced Mobile Broadband scenario, user experienced data rate, area traffic capacity, peak data rate, mobility, energy efficiency and spectrum efficiency all have high importance, but mobility and the user experienced data rate would not have equal importance simultaneously in all use cases. For example, in hotspots, a higher user experienced data rate, but a lower mobility, would be required than in wide area coverage case.

In some ultra-reliable and low latency communications scenarios, low latency is of highest importance, e.g. in order to enable the safety critical applications. Such capability would be required in some high mobility cases as well, e.g. in transportation safety, while, e.g. high data rates could be less important.

In the massive machine type communication scenario, high connection density is needed to support tremendous number of devices in the network that e.g. may transmit only occasionally, at low bit rate and with zero/very low mobility. A low cost device with long operational lifetime is vital for this usage scenario.



M.2083-04

Other capabilities may be also required for IMT-2020, which would make future IMT more flexible, reliable, and secure when providing diverse services in the intended usage scenarios:

### **Spectrum and bandwidth flexibility**

Spectrum and bandwidth flexibility refers to the flexibility of the system design to handle different scenarios, and in particular to the capability to operate at different frequency ranges, including higher frequencies and wider channel bandwidths than today.

### **Reliability**

Reliability relates to the capability to provide a given service with a very high level of availability.

### **Resilience**

Resilience is the ability of the network to continue operating correctly during and after a natural or man-made disturbance, such as the loss of mains power.

### **Security and privacy**

Security and privacy refers to several areas such as encryption and integrity protection of user data and signalling, as well as end user privacy preventing unauthorized user tracking, and protection of network against hacking, fraud, denial of service, man in the middle attacks, etc.

### **Operational lifetime**

Operational life time refers to operation time per stored energy capacity. This is particularly important for machine-type devices requiring a very long battery life (e.g. more than 10 years) whose regular maintenance is difficult due to physical or economic reasons.

## 6 FRAMEWORK AND OBJECTIVES

The objective of the development of IMT-2020 is to address the anticipated needs of users of mobile services in the years 2020 and beyond. The goals for the capabilities of IMT-2020 system described in § 5 are only targets for research and investigation and may be further developed in other ITU Recommendations, and may be revised in the light of future studies. This section provides relationships between IMT-2020 and existing IMT/other access systems, timelines and focus areas for further study as framework and objectives for the development of IMT-2020.

### 6.1 Relationships

#### 6.1.1 Relationship between existing IMT and IMT-2020

In order to support emerging new scenarios and applications for 2020 and beyond, it is foreseen that development of IMT-2020 will be required to offer enhanced capabilities as those described in § 5. The values of these capabilities go beyond those described in Recommendation ITU-R M.1645. The minimum technical requirements (and corresponding evaluation criteria) to be defined by ITU-R based on these capabilities for IMT-2020 could potentially be met by adding enhancements to existing IMT, incorporating new technology components and functionalities, and/or the development of new radio interface technologies.

Furthermore, IMT-2020 will interwork with and complement existing IMT and its enhancements.

#### 6.1.2 Relationship between IMT-2020 and other access systems

Users should be able to access services anywhere, anytime. To achieve this goal, interworking will be necessary among various access technologies, which might include a combination of different fixed, terrestrial and satellite networks. Each component should fulfil its own role, but also should be integrated or interoperable with other components to provide ubiquitous seamless coverage.

IMT-2020 will interwork with other radio systems, such as RLANs, broadband wireless access, broadcast networks, and their possible future enhancements. IMT systems will also closely interwork with other radio systems for users to be optimally and cost-effectively connected.

### 6.2 Timelines

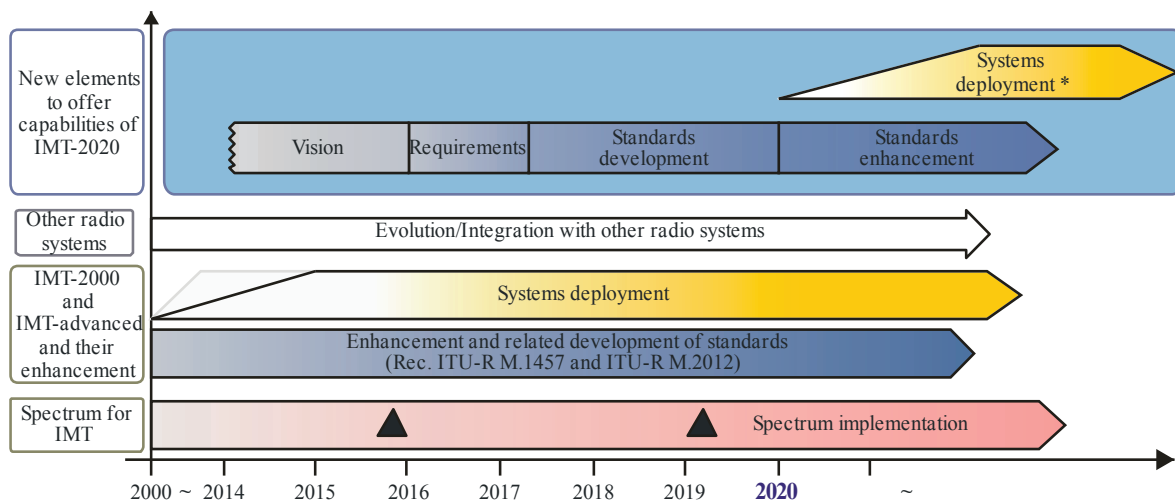
In planning for the development of IMT-2020 as well as future enhancement of the existing IMT, it is important to consider the timelines associated with their realization, which depend on a number of factors:

- user trends, requirements and user demand;
- technical capabilities and technology development;
- standards development and their enhancement;
- spectrum matters;
- regulatory considerations;
- system deployment.

All of these factors are interrelated. The first five have been and will continue to be addressed within ITU. System development and deployment relates to the practical aspects of deploying new networks, taking into account the need to minimize additional infrastructure investment and to allow time for customer adoption of the services of a new system. ITU will complete its work for standardization of IMT-2020 no later than the year 2020 to support IMT-2020 deployment by ITU members expected from the year 2020 onwards.

The timelines associated with these different factors are depicted in Fig. 5. When discussing the phases and timelines for IMT-2020, it is important to specify the time at which the standards are completed, when spectrum would be available, and when deployment may start.

FIGURE 5  
Phase and expected timelines for IMT-2020



The sloped dotted lines in systems deployment indicate that the exact starting point cannot yet be fixed.

▲ : Possible spectrum identification at WRC-15 and WRC-19

\* : Systems to satisfy the technical performance requirements of IMT-2020 could be developed before year 2020 in some countries.  
 : Possible deployment around the year 2020 in some countries (including trial systems)

M.2083-05

### 6.2.1 Medium term

In the medium-term (up to about the year 2020) it is envisaged that the future development of IMT-2000 and IMT-Advanced will progress with the ongoing enhancement of the capabilities of the initial deployments, as demanded by the marketplace in addressing user needs and allowed by the status of technical developments. This phase will be dominated by the growth in traffic within the existing IMT spectrum, and the development of IMT-2000 and IMT-Advanced during this time will be distinguished by incremental or evolutionary changes to the existing IMT-2000 and IMT-Advanced radio interface specifications (i.e. Recommendations ITU-R M.1457 for IMT-2000 and ITU-R M.2012 for IMT-Advanced, respectively).

It is envisaged that the bands identified by WRCs will be made available for IMT within this timeframe subject to user demand and other consideration.

### 6.2.2 Long term

The long term (beginning around the year 2020) is associated with the potential introduction of IMT-2020 which could be deployed around the year 2020 in some countries. It is envisaged that IMT-2020 will add enhanced capabilities described in § 5, and they may need additional frequency bands in which to operate.

### **6.3 Focus areas for further study**

The research forums and other external organizations wishing to contribute to the future development of IMT-2020 are encouraged to focus especially in the following key areas:

- a) radio interface(s) and their interoperability;
  - b) access network related issues;
  - c) spectrum related issues;
  - d) traffic characteristics.
-

**DEPARTMENT OF RURAL DEVELOPMENT AND LAND REFORM  
NOTICE 601 OF 2019**

**GENERAL NOTICE IN TERMS OF THE RESTITUTION OF LAND RIGHTS ACT 1994, (ACT No. 22 OF 1994) AS AMENDED.**

Notice is hereby given in terms of Section 11(1) of the Restitution of Land Rights Act, 1994 (Act No. 22 of 1994), as amended. These claims for the restitution of land rights have been submitted to the Regional Land Claims Commissioner for the Western Cape. The particulars regarding this claim are as follow:

**Reference Number** : W645  
**Number of Claims** : 01  
**Areas** : Claremont  
**Claimants** : Tenant  
**Date Submitted** : 03 April 1997

REF NO	CLAIMANT	PROPERTY DISCRIPTION	CURRENT OWNER
KRK6/2/3/A/6/0/391 /182 (W645)	L Abdullatief	12 Frederick Road, Claremont (Erf 57688)	Freestone James Albert Neil

The Regional Land Claims Commission will investigate this claim in terms of provisions of the Act in due course. Any party who has an interest in the above-mentioned land is hereby invited to submit, within 60 days from the publication of this notice, any comments / information to:

The Regional Land Claims Commission: Western Cape  
 Private Bag X9163  
 Cape Town  
 8000

Tel: (021)409-0300

Fax: (021)424-5146

CHECKED.....

DATE.....20/8/2013

APPROVED.....

DATE.....2014/02/24

Mr. L.H Maphutha  
 Regional Land Claims Commissioner



**SOUTH AFRICAN RESERVE BANK**  
**NOTICE 602 OF 2019**  
**Notice and Order of Forfeiture**

Notice of Forfeiture to the State of money in terms of the provisions of Exchange Control Regulation 22B made under section 9 of the Currency and Exchanges Act, 1933 (Act No. 9 of 1933), as amended, as promulgated by Government Notice No. R.1111 of 1961-12-01 in respect of the money of:


**Evergrand Trading (Pty) Limited (Registration number 2016/360386/07)(hereinafter referred to as the Respondent)-**

of:

356 Rivonia Boulevard  
Rivonia  
Sandton  
Gauteng  
2191

**Be pleased to take notice that:**

1. The Minister of Finance has, by virtue of the provisions of Regulation 22E of the Exchange Control Regulations delegated all the functions and/or powers conferred upon the Treasury by the provisions of the Exchange Control Regulations [with the exception of the functions and/or powers conferred upon the Treasury by Regulations 3(5) and (8), 20 and 22, but which exception does not include the functions and/or powers under Exchange Control Regulations 22A, 22B, 22C and 22D], and assigned the duties imposed thereunder on the Treasury, to the Governor or Deputy Governors of the South African Reserve Bank.
2. By virtue of the functions, powers and/or duties vested in me, in my capacity as a Deputy Governor of the South African Reserve Bank, in terms of the delegation and assignment of the functions, powers and/or duties referred to in 1 above, I hereby give notice of a decision to forfeit to the State the following money and I hereby declare and order forfeit to the State the following money, namely:
  - 2.1 The amount of R2 764 819-87, being capital standing to the credit of Bidvest Bank Limited's Bidvest Bank FinSurv blocked account number 11300001164, held in the name of the Respondent, together with any interest thereon and/or accrual to such capital;
3. The date upon which the money specified in 2 above is hereby forfeited to the State is the date upon which this Notice and Order of Forfeiture is published in this Gazette.
4. The money specified in 2 above shall be disposed of by depositing it into the National Revenue Fund.
5. This Notice also constitutes a written order, as contemplated in Exchange Control Regulation 22B, in terms of which the money specified in 2 above is hereby forfeited to the State.
6. Signed at Pretoria on this 23 day of OCTOBER 2019.



**K Naidoo**  
**Deputy Governor**  
**South African Reserve Bank**

**DEPARTMENT OF TRANSPORT  
NOTICE 603 OF 2019**

**AIR SERVICE LICENSING ACT, 1990 (ACT NO.115 OF 1990)  
APPLICATION FOR THE GRANT OR AMENDMENT OF DOMESTIC AIR  
SERVICE LICENCE**

Pursuant to the provisions of section 15 (1) (b) of Act No. 115 of 1990 and Regulation 8 of the Domestic Air Regulations, 1991, it is hereby notified for general information that the application detail of which appear in the appendix, will be considered by the Air Service Licensing Council. Representation in accordance with section 15 (3) of the Act No. 115 of 1990 in support of, or in position, an application, should reach the Air Service Licensing Council. Private Box X 193, Pretoria, 0001, within 21 days of date of the publication thereof.

**APPENDIX I**

(A) Full name and trade name of the applicant. (B) Full business or residential address of the applicant. (C) Class of licence applied for. (D) Type of air service to which application applies. (E) Category of aircraft to which application applies.

(A) **Sideslip (Pty) Ltd.** (B) Hangar SE1, Van Schoorsdrift Rd, Visser Hok, Morning Star Airfield, Cape Town. (C) Class III. (D) Type G1, G2, G3, G4, G11 & G16 (Flipping). (E) Category A3 & A4.

(A) **Star Air Cargo (Pty) Ltd.** (B) 131 Atlas Road, Denel Aviation Campus, R1 Building, Kempton Park, 1620. (C) Class I. (D) Type S2. (E) Category A1.

(A) **SKB Aviation (Pty) Ltd; SKB Aviation.** (B) Deyselsrust Farm, Bloemdal, Bloemfontein, 9301. (C) Class II & III. (D) Type N1, N2 & G10. (E) Category H2.

**APPENDIX II**

(A) Full Name and trade name of the applicant. (B) Full business or residential address of the applicant. (C) The Class and number of license in respect of which the amendment is sought (D) Type of air service and the amendment thereto which is being applied for (E) Category of aircraft and the amendment thereto which is being applied for.

(A) **Acher Aviation (Pty) Ltd; Acher.** (B) Suite 30, Westwing, Virginia Airport, 1 Fairway, Durban North, 4051. (C) Class II & III; N788D & G789D. (D) Type N1, N2, G3, G11, G15 & G16 (Ship to Shore & Offshore Operations). (E) Category H1 & H2. **Changes to the MP:** Mr S. J. C. Low replaces Mr V. B. as the Chief Executive Officer, Mr A. B. Girvin replaces Mr M. A. Hutchison as the RP: Aircraft & Mr R. B. van Wyk replaces Mr S. J. C. Low as the Air Service Safety Officer and **change to shareholding:** Mr A. L. Ramafoko has 51%, Charleston Trust has 24.5% & Jemata Trust has 24.5%.

(A) **Airtrack Adventures (Pty) Ltd; Airtrackers.** (B) Letsatsing Game Park, Sun City Complex, Pilaneburg. (C) Class II; N705D. (D) Type N1. (E) Category A4. **Change to the MP:** Mr B. B. Smith replaces Mr M. J. de Kock as the RP: Aircraft & Mr B. B. Smith replaces Ms F. F. Clegg as the RP: Flight Operations.

(A) **Fireblade Aviation (Pty) Ltd; Fireblade Aviation.** (B) Denel Precinct, Astro Park, Atlas Road, Bonaero Park. Class II; N1153D. (D) Type N1 & N2. (E) Category A1, A2, A3 H1 & H2. **Changes to the MP:** R. J. Laing replaces J. E. M. Oppenheimer as the Chief Executive Officer, G. M. J. Coller replaces R. J. Laing as the RP: Flight Operations & N. Scheepers replaces K. Piek as the Air Service Safety Officer.

(A) **Mr A. Theron; AXT Aviation.** (B) 1 Midden Street, Winburg, 9420. (C) Class II & III; N1078D & G1079D. (D) Type N2, G2, G3 & G10. (E) Category H2. **Changes to the MP:** N. Bam is appointed as the Air Service Safety Officer & J. D. Becker as the Quality Assurance Manager.

(A) **Pro-Wings Training (Pty) Ltd.** (B) 89 Bessemer Street, Wendywood, Sandton, 2090. (C) Class III; G1215D. (D) Type G3, G4, G8, G10 & G16 (RPAS). (E) Category A4, H1 & H2. **Changes to the MP:** Ian Melamed replaces Dane Carfoot as the RP: Flight Operations & Nastasja Bezuidenhout replaces Ian Bezuidenhout as the Air Service Safety Officer.

(A) **Avalon Charters (Pty) Ltd.** (B) Main Terminal Building, Virginia Airport, Durban North, 4051. (C) Class II; N1410D. (D) Type N1 & N2. (E) Category A3. **Changes to the MP:** Raymond Barske is appointed as the Chief Executive Officer.

**DEPARTMENT OF TRANSPORT  
NOTICE 604 OF 2019**

**INTERNATIONAL AIR SERVICE ACT, (ACT NO.60 OF 1993)  
GRANT /AMENDMENT OF INTERNATIONAL AIR SERVICE LICENSE**

Pursuant to the provisions of section 17 (12) of Act No.60 of 1993 and Regulation 15 (1) and 15 (2) of the International Air Regulations,1994, it is hereby notified for general information that the applications, detail of which appear in the Schedules hereto, will be considered by the International Air Services Council (Council)

Representation in accordance with section 16(3) of the Act No. 60 of 1993 and regulation 25(1) of International Air Services Regulation, 1994, against or in favour of an application, should reach the Chairman of the International Air Services Council at Department of Transport, Private Bag X 193, Pretoria, 0001, within 28 days of the application hereof. It must be stated whether the party or parties making such representation is / are prepared to be represent or represented at the possible hearing of the application.

**APPENDIX II**

(A) Full name, surname and trade name of the applicant. (B) Full business or residential address of the applicant. (C) Class and number of licence in which the amendment is made. (D) Type of International Air Service in respect which amendment was made. (E) Category or kind of aircraft in respect of which license was made. (F) Airport in respect of which the amendment was made. (G) Area to be served. (H) Frequency of flight of which the amendment was made. (I) Condition under which amendment was made.

**(A) Fireblade Aviation (Pty) Ltd; Fireblade Aviation.** (B) Denel Precinct, Astro Park, Atlas Road, Bonaero Park. (C) Class II; I/N274. (D) Type N1 & N4. (E) Category A1, A2, A3, H1 & H2. (F) OR Tambo International Airport (G) Worldwide. **Changes to the MP:** R. J. Laing replaces J. E. M. Oppenheimer as the Chief Executive Officer, G. M. J. van Coller replaces R. J. Laing as the RP: Flight Operations & N. Scheepers replaces K. Piek as the Air Service Safety Officer.

**(A) Swift Flite (Pty) Ltd; Swift Flite.** (B) Hangar 29, Lanseria International Airport, Lanseria. (C) Class II; I/N034. (D) Type N1 & N4. (E) Category A1, A2, A3 & A4. (F) Lanseria International Airport. (G) & (H). **Areas to be served amended as follows:** Type N1 & N4 to Worldwide.

## BOARD NOTICES • RAADSKENNISGEWINGS

### BOARD NOTICE 183 OF 2019

#### SOUTH AFRICAN DENTAL TECHNICIANS COUNCIL

#### DENTAL TECHNICIANS ACT, 1979 (ACT 19 OF 1979) AS AMENDED ELECTIONS OF MEMBERS OF THE SOUTH AFRICAN DENTAL TECHNICIANS COUNCIL

Notice is hereby given in terms of regulations R. 1136 of 1 June 1979 sub- regulation 7 of the regulations made under section 50 (1) (a) of the Dental Technicians Act, 1979 (Act No 19 of 1979) as amended, that the following persons have been validly nominated as candidates for election as members of the South African Dental Technicians Council.

#### A. DENTAL TECHNICIAN CONTRACTORS FOR ELECTION BY DENTAL TECHNICIAN CONTRACTORS

Name of Nominated Persons	Address
LUCAS PETRUS STEENKAMP	LUKE'S DENTAL LABORATORY 128 BARRY RICHTER AVENUE, FLEURMED, FLEURDAL, BLOEMFONTEIN, 9301
IRFAAN NOORSHIB	MINNAARS DENTAL LABORATORY 59 CAMPBELL STREET CENTRAL, PORT ELIZABETH 6001

#### B. DENTISTS FOR ELECTION BY DENTISTS

Name of Nominated Persons	Address
NOMINATIONS RECEIVED/SUBMITTED INVALID	

#### C. DENTAL TECHNICIAN EMPLOYEES FOR ELECTION BY DENTAL TECHNICIAN EMPLOYEES


Name of Nominated Persons	Address
MR. KHUTSO MOLOKO PETRUS TSITA	NO 32 GROOTHOEK, ZEBEDIELA, 2124
MR. GARRY GUNNELL	37 VOLKSPELE AVENUE, PELLISSIER, BLOEMFONTEIN, 9301
MR. NKULULO NTSHIKILANA	3 HEUWILSIG ESTATE, CELTISDAL, CENTURION,0157

As the persons validly nominated in category **A** does not exceed the number of persons to be elected, the persons so nominated are deemed to be dully elected.

Nominations received in category **B** did not meet the requirements stipulated in the regulations thus invalid.

As the number of persons validly nominated in category **C** exceeds the number of persons to be elected, Friday the 13<sup>th</sup> of December 2019 at 16h00 has been determined by the Returning Officer as being the day on or before which every person entitled to vote at this election, may sign and transmit to either the Street or Postal Address indicated herein below, a voting paper described in the regulations. Voting papers will be posted to the people who are eligible to vote (Dental Technician Employees).

Street Address	Postal Address
The Returning Officer 954 Corner Arcadia & Hill Street Arcadia Pretoria 0083	The Returning Officer P. O BOX 14617 Hatfield 0028



**Mrs PT Nkuna**  
**Returning Officer**  
**Date 08 – 11 - 2019**

Printed by and obtainable from the Government Printer, Bosman Street, Private Bag X85, Pretoria, 0001  
Contact Centre Tel: 012-748 6200. eMail: info.egazette@gpw.gov.za  
Publications: Tel: (012) 748 6053, 748 6061, 748 6065