



Government Gazette Staatskoerant

REPUBLIC OF SOUTH AFRICA
REPUBLIEK VAN SUID-AFRIKA

Vol. 462

Pretoria, 19 December 2003

Desember

No. 25829



AIDS HELPLINE: 0800-0123-22 Prevention is the cure

CONTENTS

No.	Page No.	Gazette No.
Transport, Department of		
Cross Border Road Transport Agency: Applications for permits:		
Hatfield	3	25829
Applications for Public Road Carrier Per- mits:		
Durban	49	25829
Goodwood	58	25829
East London	23	25829
Port Elizabeth	41	25829
Potchefstroom	32	25829
Johannesburg	121	25829

INHOUD

No.	Bladsy No.	Koerant No.
Vervoer, Departement van		
Oorgrenspadvervoeragentskap aansoek- permitte:		
Hatfield	3	25829
Aansoeke om Openbare Padvervoerper- mitte:		
Durban	49	25829
Goodwood	58	25829
Oos-Londen	23	25829
Port Elizabeth	41	25829
Potchefstroom	32	25829
Johannesburg	121	25829

CROSS-BORDER ROAD TRANSPORT AGENCY

APPLICATIONS FOR PERMITS

Particulars in respect of applications for permits as submitted to the Cross-Border Road Transport Agency, indicating, firstly, the reference number, and then-

- (i) the name of the applicant and the name of the applicant's representative, if applicable;
- (ii) the country of departure, destination and, where applicable, transit;
- (iii) the applicant's postal address or, in the case of a representative applying on behalf of the applicant, the representative's postal address;
- (iv) the number and type of vehicles, including the carrying capacity of each vehicle; and
- (v) a full route description

Particulars concerning any existing authorization of the applicant must be available for scrutiny at the offices of the Agency.

In terms of the regulation 3 of the Cross-Border Road Transport Agency Regulations, 1988, written representations supporting or opposing these applications must within 21 (twenty-one) days from the date of this publication be lodged by hand with or dispatched by registered post to the Regulatory Committee in five fold or lodged by hand with or dispatched by registered post to the applicant at his advertised address in single copy.

HATFIELD

Address to which representations must be submitted: The Chief Executive Officer, PO Box 13105, Hatfield, 0028 and the respective applicant.

Full particulars in respect of each applicant are open to inspection at the Regulatory Committee, Parkfield Court, Park Street, Hatfield, Pretoria, 0028.

O.P. 188440(2) MGIBA N F I.N. 5406215438080(3) Regions: Republic of South Africa/Mozambique (4) C/O JOHANNESBURG MAPUTO LONG DISTANCE TAXI ASSOCIATION PO BOX 5099 JOHANNESBURG 2000(5) **Renewal Permit** (6) Permit: 25519/8 = 1 x 16 passenger Micro bus - JBK873GP (7) 1. Taxi Passengers and their personal effects from De Villiers Street Taxi Rank (Between Rissik and Joubert Streets), right into Eloff, Left into Bree Street, Left into Right End Street, Right into Rocky Street, Right into Sivewright Street, onto M2 East Durban, onto N1 North Pretoria, N3 onto N12 East Witbank, onto N4 through the RSA/Mozambique border at Lebombo border post to Maputo Taxi Rank. 2. Taxi Passengers and their personal effects from Maputo Taxi Rank through the RSA/Mozambique border at Lebombo border post, onto N4, N3 onto N12 East Witbank, onto N1 North Pretoria, onto M2 East Durban, Right into Sivewright Street, Right into Rocky Street, Left into Right End Street, Left into Bree Street, Right into Eloff to De Villiers Street Taxi Rank, (Between Rissik and Joubert Streets), Johannesburg.

O.P. 188566(2) TIMANE OM T/A TIMANE EXPRESS I.N. 6309120895080 (3) Regions: Republic of South Africa/Mozambique (4) 18 JOUBERT STREET RUSTENBURG 0299(5) **Renewal Permit** (6) Permit: 215348/1 = 1 x 65 passenger Bus (Single Deck) - NYZ976GP (7) 1. Mine Workers and their personal effects from points within the magisterial districts of Rustenburg and Bafokeng, through the RSA/Mozambique border at Lebombo/Ressano Garcia border post, to Maputo, Gaza, Xai-Xai and Chokwe. 2. Mine Workers and their personal effects from Chokwe, Xai-Xai, Gaza and Maputo, through the RSA/Mozambique border at Lebombo/Ressano Garcia border post, to points within the magisterial districts of Bafokeng and Rustenburg. 3. Passengers on a particular bus route and their personal effects from Rustenburg and Tlhabane Township, Karee Mine, Marikana, Bafokeng district and Western Platinum Mines near Marikana through the RSA/Mozambique border at Lebombo/Ressano Garcia border post to Gaza Province. 4. Passengers on a particular bus route and their personal effects from Gaza Province through the RSA/Mozambique border at Lebombo/Ressano Garcia border post to Western Platinum Mines near Marikana, Bafokeng district, Marikana, Karee Mine, Tlhabane Township and Rustenburg.

O.P. 188610(2) MDAO E I.N. 5304235726081(3) Regions: Republic of South Africa/Zimbabwe (4) C/O RIVOMBO TRANSPORT CONSULTANT PO BOX 1069 MESSINA 0900(5) **Renewal Permit** (6) Permit: 77795/4 = 1 x 16 Passenger Microbus - JBN022GP (7) 1. Taxi Passengers and their personal effects from the Musina Railway Station Taxi Rank through the RSA/Zimbabwe border at Beit Bridge border post to Dulubadzimu Taxi Rank. 2. Taxi Passengers and their personal effects from Zimbabwe, Dulubadzimu Taxi Rank, through the RSA/Zimbabwe border at Beit Bridge border post to the Messina Railway Station Taxi Rank.

O.P. 188641(2) NDHLOVU L M I.N. 4511275422089(3) Regions: Republic of South Africa/Botswana (4) C/O LIMPOPO ZAMBEZI TRANSPORT DARRAGH HOUSE NO 214B CORNER OF PLEIN & WANDERER JOHANNESBURG 2001(5) **Renewal Permit** (6) Permit: 239543/0 = 1 x 16 passenger Micro bus - BZF147GP (7) Taxi Passengers and their personal effects from Johannesburg, Park Station Taxi Rank via N1, Potgietersrus to Martin's Drift Road, Mahwelereng, Limburg, Baltimore and Tom Burke through the RSA/Botswana border at Groblersbrug/Martin's Drift border post past Serule, Lerala to Francistown Taxi Rank and return via the same route in reverse.

O.P. 188727(2) SUNWAY SAFARIS CC I.N. 943921723(3) Regions: Republic of South Africa - Tourism Transit (4) PO BOX 2657 PINEGOWRIE 2123(5) **Renewal Permit**(6) Permit : 216329/1 = 1 x 12 passenger Micro bus - NNF547GP(7) Tourists and their personal effects. **BOTSWANA:** Tourists and their personal effects touring or transiting through the Republic of Botswana: 1. From a point within the Republic of South Africa touring or transiting the Republic of Botswana via the RSA/Botswana border at: a) Ramatlabama or: b) Kopfontein, c) Skilpadshek, d) Groblersbrug, e) Stockpoort and f) Pontdrift border posts. 2. From a point within the Republic of Botswana to a point within the Republic of South Africa via the Botswana/RSA border at: a) Pontdrift or: b) Martin's Drift, c) Parr's Halt, d) Tlokweg, e) Pioneers Gate and f) Ramatlabama border posts. **LESOTHO:** Tourists and their personal effects on tour into the Kingdom of Lesotho: 1. From a point within the Republic of South Africa touring the Kingdom of Lesotho via the RSA/Lesotho border at: a) Caledonspoort or: b) Ficksburg Bridge, c) Maseru Bridge, d) Van Rooyens Gate and e) Qacha's Nek, f) Ramatseliso's Gate, g) Tele Bridge, h) Sephapu's Gate, i) Peka Bridge, j) Monontsa's Pass, k) Sani-Pass, l) Ongeluksnek and m) Bushman's Nek border posts. 2. From a point within the Kingdom of Lesotho to a point within the Republic of South Africa via the Lesotho/RSA border at: a) Caledonspoort or: b) Maputsoe, c) Maseru Bridge, d) Makhaleng Bridge, e) Qacha's Nek, f) Ramatseliso's Gate, g) Tele Bridge, h) Sephapu's Gate, i) Peka Bridge, j) Monontsa's Pass, k) Sani-Pass l) Ongeluksnek and m) Nkonkoana border posts. **NAMIBIA:** Tourists and their personal effects touring or transiting through the Republic of Namibia: 1. From a point within the Republic of South Africa touring or transiting the Republic of Namibia via the RSA/Namibia border at: a) Vioolsdrift or b) Onseepkans and c) Nakop border posts, or the RSA/Botswana border gate at d) Ramatlabama or: e) Skilpadshek, f) Kopfontein and g) Groblersbrug border posts, in transit or touring through the Republic of Botswana to the Botswana/Namibia border at: h) Buitepos or: i) Mohembo and j) Ngoma border posts. 2. From a point within the Republic of Namibia to a point within the Republic of South Africa via the Namibia/RSA border at: a) Noordoewer or: b) Vioolsdrift and c) Ariamsvlei border posts, or the Namibia/Botswana border at: d) Buitepos, e) Mohembo and f) Ngoma border posts, touring or transiting through the Republic of Botswana to the Botswana/RSA border at: g) Ramatlabama or: h) Pioneers Gate, i) Tlokweg and j) Martin's Drift border posts. **SWAZILAND:** Tourists and their personal effects touring or transiting through the Kingdom of Swaziland: 1. From a point within the Republic of South Africa touring or transiting through the Kingdom of Swaziland via the RSA/Swaziland border at: a) Border Gate or: b) Jeppe's Reef, c) Josefsdal, d) Oshoek, e) Nerston, f) Houtkop g) Mahamba and h) Golela border posts or the Swaziland/Mozambique border at: i) Mhlumeni or j) Namaacha border post. 2. From a point within the Kingdom of Swaziland to a point within the Republic of South Africa via the Swaziland/RSA border at: a) Mananga or: b) Matsamo, c) Bulembu, d) Ngwenya, e) Sandlane, f) Sicunusa, g) Mahamba and h) Lavumisa border posts, or the Mozambique/Swaziland border at: i) Goba Fronteira or j) Lomahasha border posts. **ZIMBABWE:** Tourists and their personal effects on tour into or through Zimbabwe: 1. From a point situated within the Republic of South Africa touring or transiting the Republic of Zimbabwe via the RSA/Zimbabwe border at: a) Beit Bridge or the RSA/Botswana border post at: b) Ramatlabama or: c) Skilpadshek, d) Kopfontein, e) Groblersbrug, f) Stockpoort and g) Pontdrift border posts, touring or transiting through the Republic of Botswana to the Botswana/Zimbabwe border at: h) Kazungula or i) Plumtree border posts, or through the Zimbabwe/Mozambique border at: j) Mutare or: k) Mt Selinda, l) Nyama-Panda border posts. 2. From a

point within the Republic of Zimbabwe touring or transiting through the Republic of South Africa, via the Zimbabwe/RSA border at: a) Beit Bridge border post, or the Zimbabwe/Botswana border at: b) Plumtree or c) Kazungula border post, touring or transiting through the Republic of Botswana to the Botswana/RSA border at: d) Pontdrift or: e) Martin's Drift, f) Parr's Halt, g) Tlokweng, h) Pioneers Gate and i) Ramatlabama border posts, or the Zimbabwe/Mozambique border at: j) Machipanda or: k) Espungabera, l) Cochemane border posts. **MOZAMBIQUE:** Tourists and their personal effects on tour into or through the Republic of Mozambique: 1. From a point within the Republic of South Africa touring or transiting through the Republic of Mozambique via the RSA/Mozambique border at: a) Lebombo border post, or the RSA/Swaziland border at: b) Golela or: c) Mahamba, d) Nerston, e) Oshoek, f) Josefsdal and g) Jeppe's Reef border post, touring or transiting through the Kingdom of Swaziland to the Swaziland/Mozambique border at: h) Lomahasha border post, or through the Mozambique/Zimbabwe border at: i) Mutare or j) Mt Selinda and k) Nyama-panda border posts. 2. From a point situated within the Republic of Mozambique to a point within the Republic of South Africa via the Mozambique/RSA border at: a) Ressano Garcia border post, or the Mozambique/Swaziland border at: b) Namaacha touring or transiting through the Kingdom of Swaziland to the Swaziland/RSA border at: c) Lavumisa or: d) Mahamba, e) Sandlane, f) Ngwenya, g) Bulembu and h) Matsamo border posts, or through the Mozambique/Zimbabwe border at: i) Mutare or: j) Espungabera and k) Cochemane border posts. **ZAMBIA:** Tourists and their personal effects on tour into and through the Republic of Zambia. 1. From a point within the Republic of South Africa touring or transiting within the Republic of Zambia via the RSA/Zimbabwe border at: a) Beit Bridge border post, touring or transiting through Zimbabwe to the Zimbabwe/Zambia border at: b) Chirundu or: c) Kariba, d) Kazungula and e) Victoria Falls border posts, or via the RSA/Botswana border at: f) Ramatlabama or: g) Skilpadshek, h) Kopfontein, i) Groblersbrug, j) Stockpoort and k) Pontdrift border posts, touring or transiting through the Republic of Botswana to the Botswana/Zambia border at: l) Kazungula, or through the Botswana/Zimbabwe border post at: m) Kazungula Road or: n) Padamatenga and o) Plumtree border posts. 2. From a point within the Republic of Zambia to a point within the Republic of South Africa via the Zambia/Zimbabwe border at: a) Chirundu border or: b) Siavonga, c) Livingstone and d) Kazungula border posts, in transit or touring through the Republic of Zimbabwe to the Zimbabwe/RSA border at: e) Beit Bridge border post, or in transit or touring through the Republic of Zimbabwe to the Zimbabwe/Botswana border at: f) Ramokawebana or: g) Padamatenga and h) Kazungula Road border post, in transit or touring through the Republic of Botswana to the Botswana/RSA border at: i) Pontdrift or: j) Martin's Drift, k) Parr's halt, l) Tlokweng, m) Pioneers Gate and n) Ramatlabama or through the Zambia/Botswana border post at: o) Kazungula Ferry border posts. **MALAWI:** Tourists and their personal effects touring or transiting through the Republic of Malawi. 1. From a point within the Republic of South Africa to a point within the Republic of Malawi via the RSA/Zimbabwe border at: a) Beit Bridge border post in transit or touring through Zimbabwe to the Zimbabwe/Mozambique border at: b) Nyama-panda or: c) Mt Selinda, d) Mutare and e) Sango border posts, in transit or touring through Mozambique to the Mozambique/Malawi border at: f) Zobue or: g) Milange, h) Ulongwe and i) Mandimba border posts, or from a point within the RSA to the RSA/Mozambique border at: j) Lebombo border post touring or transiting through Mozambique to the Mozambique/Malawi border at: k) Zobue border post, or to the RSA/Swaziland border at: l) Border Gate or: m) Jeppe's Reef, n) Josefsdal, o) Oshoek, p) Nerston q) Mahamba or r) Golela border posts

touring or transiting through Swaziland to the Swaziland/Mozambique border at: s) Lomahasha or t) Goba Fronteira border posts in transit to the Mozambique/Malawi border at: u) Zobue border post. 2. From a point within the Republic of Malawi to a point within the Republic of South Africa via the Malawi/Mozambique border at: a) Mwanza border post, touring or transiting Mozambique to the Mozambique/RSA border at: b) Ressano Garcia border post, touring or transiting Mozambique to the Mozambique/Zimbabwe border at: c) Cochemane or: d) Chicualacuala, e) Espungabera and f) Machipanda border posts, touring or transiting Zimbabwe to the Zimbabwe/RSA border at: g) Beit Bridge border post or from Mwanza to the Mozambique/Swaziland border at: h) Lomahasha or i) Mhlumeni border posts, touring or transiting Swaziland to the Swaziland/RSA border at: j) Mananga or: k) Matsamo, l) Bulembu, m) Ngwenya, n) Sandlane, o) Mahamba and p) Lavumisa border posts. NOTE: Subject to the condition that no scheduled inter-city or inter-town services may be operated in terms of this permit.

O.P. 188805 (2) LOURENS ML T/A WAGON TRAILS I.N. 6507185168083 (3) Regions: Republic of South Africa - Tourism Transit (4) PO BOX 807 ALBERTON 1450 (5) **Renewal Permit** (6) Permit : 224656/0 = 1 x 10 passenger Micro bus - MVF903GP Permit : 224657/0 = 1 x 10 passenger Micro bus - FXY930GP (7) Tourists and their personal effects.

BOTSWANA: Tourists and their personal effects touring or transiting through the Republic of Botswana: 1. From a point within the Republic of South Africa touring or transiting the Republic of Botswana via the RSA/Botswana border at: a) Ramatlabama or: b) Kopfontein, c) Skilpadshek, d) Groblersbrug, e) Stockpoort and f) Pontdrift border posts. 2. From a point within the Republic of Botswana to a point within the Republic of South Africa via the Botswana/RSA border at: a) Pontdrift or: b) Martin's Drift, c) Parr's Halt, d) Tlokweng, e) Pioneers Gate and f) Ramatlabama border posts. **LESOTHO:** Tourists and their personal effects on tour into the Kingdom of Lesotho: 1. From a point within the Republic of South Africa touring the Kingdom of Lesotho via the RSA/Lesotho border at: a) Caledonspoort or: b) Ficksburg Bridge, c) Maseru Bridge, d) Van Rooyens Gate and e) Qacha's Nek, f) Ramatseliso's Gate, g) Tele Bridge, h) Sephapu's Gate, i) Peka Bridge, j) Monontsa's Pass, k) Sani-Pass, l) Ongeluksnek and m) Bushman's Nek border posts. 2. From a point within the Kingdom of Lesotho to a point within the Republic of South Africa via the Lesotho/RSA border at: a) Caledonspoort or: b) Maputsoe, c) Maseru Bridge, d) Makhaleng Bridge, e) Qacha's Nek, f) Ramatseliso's Gate, g) Tele Bridge, h) Sephapu's Gate, i) Peka Bridge, j) Monontsa's Pass, k) Sani-Pass l) Ongeluksnek and m) Nkonkoana border posts. **NAMIBIA:** Tourists and their personal effects touring or transiting through the Republic of Namibia: 1. From a point within the Republic of South Africa touring or transiting the Republic of Namibia via the RSA/Namibia border at: a) Vioolsdrift or b) Onseepkans and c) Nakop border posts, or the RSA/Botswana border gate at d) Ramatlabama or: e) Skilpadshek, f) Kopfontein and g) Groblersbrug border posts, in transit or touring through the Republic of Botswana to the Botswana/Namibia border at: h) Buitepos or: i) Mohembo and j) Ngoma border posts. 2. From a point within the Republic of Namibia to a point within the Republic of South Africa via the Namibia/RSA border at: a) Noordoewer or: b) Vioolsdrift and c) Ariamsvlei border posts, or the Namibia/Botswana border at: d) Buitepos, e) Mohembo and f) Ngoma border posts, touring or transiting through the Republic of Botswana to the Botswana/RSA border at: g) Ramatlabama or: h) Pioneers Gate, i) Tlokweng and j) Martin's Drift border posts. **SWAZILAND:** Tourists and their personal effects touring or transiting through the Kingdom of Swaziland: 1. From a point within the Republic of South Africa touring or transiting through the

Kingdom of Swaziland via the RSA/Swaziland border at: a) Border Gate or: b) Jeppe's Reef, c) Josefsdal, d) Oshoek, e) Nerston, f) Houtkop g) Mahamba and h) Golela border posts or the Swaziland/Mozambique border at: i) Mhlumeni or j) Namaacha border post. 2. From a point within the Kingdom of Swaziland to a point within the Republic of South Africa via the Swaziland/RSA border at: a) Mananga or: b) Matsamo, c) Bulembu, d) Ngwenya, e) Sandlane, f) Sicunusa, g) Mahamba and h) Lavumisa border posts, or the Mozambique/Swaziland border at: i) Goba Fronteira or j) Lomahasha border posts. **ZIMBABWE:** Tourists and their personal effects on tour into or through Zimbabwe: 1. From a point situated within the Republic of South Africa touring or transiting the Republic of Zimbabwe via the RSA/Zimbabwe border at: a) Beit Bridge or the RSA/Botswana border post at: b) Ramatlabama or: c) Skilpadshek, d) Kopfontein, e) Groblersbrug, f) Stockpoort and g) Pontdrift border posts, touring or transiting through the Republic of Botswana to the Botswana/Zimbabwe border at: h) Kazungula or i) Plumtree border posts, or through the Zimbabwe/Mozambique border at: j) Mutare or: k) Mt Selinda, l) Nyama-Panda border posts. 2. From a point within the Republic of Zimbabwe touring or transiting through the Republic of South Africa, via the Zimbabwe/RSA border at: a) Beit Bridge border post, or the Zimbabwe/Botswana border at: b) Plumtree or c) Kazungula border post, touring or transiting through the Republic of Botswana to the Botswana/RSA border at: d) Pontdrift or: e) Martin's Drift, f) Parr's Halt, g) Tlokwen, h) Pioneers Gate and i) Ramatlabama border posts, or the Zimbabwe/Mozambique border at: j) Machipanda or: k) Espungabera, l) Cochemane border posts. **MOZAMBIQUE:** Tourists and their personal effects on tour into or through the Republic of Mozambique: 1. From a point within the Republic of South Africa touring or transiting through the Republic of Mozambique via the RSA/Mozambique border at: a) Lebombo border post, or the RSA/Swaziland border at: b) Golela or: c) Mahamba, d) Nerston, e) Oshoek, f) Josefsdal and g) Jeppe's Reef border post, touring or transiting through the Kingdom of Swaziland to the Swaziland/Mozambique border at: h) Lomahasha border post, or through the Mozambique/Zimbabwe border at: i) Mutare or j) Mt Selinda and k) Nyama-panda border posts. 2. From a point situated within the Republic of Mozambique to a point within the Republic of South Africa via the Mozambique/RSA border at: a) Ressano Garcia border post, or the Mozambique/Swaziland border at: b) Namaacha touring or transiting through the Kingdom of Swaziland to the Swaziland/RSA border at: c) Lavumisa or: d) Mahamba, e) Sandlane, f) Ngwenya, g) Bulembu and h) Matsamo border posts, or through the Mozambique/Zimbabwe border at: i) Mutare or: j) Espungabera and k) Cochemane border posts. **ZAMBIA:** Tourists and their personal effects on tour into and through the Republic of Zambia. 1. From a point within the Republic of South Africa touring or transiting within the Republic of Zambia via the RSA/Zimbabwe border at: a) Beit Bridge border post, touring or transiting through Zimbabwe to the Zimbabwe/Zambia border at: b) Chirundu or: c) Kariba, d) Kazungula and e) Victoria Falls border posts, or via the RSA/Botswana border at: f) Ramatlabama or: g) Skilpadshek, h) Kopfontein, i) Groblersbrug, j) Stockpoort and k) Pontdrift border posts, touring or transiting through the Republic of Botswana to the Botswana/Zambia border at: l) Kazungula, or through the Botswana/Zimbabwe border post at: m) Kazungula Road or: n) Padamatenga and o) Plumtree border posts. 2. From a point within the Republic of Zambia to a point within the Republic of South Africa via the Zambia/Zimbabwe border at: a) Chirundu border or: b) Siavonga, c) Livingstone and d) Kazungula border posts, in transit or touring through the Republic of Zimbabwe to the Zimbabwe/RSA border at: e) Beit Bridge border post, or in transit or touring through the Republic of Zimbabwe to the Zimbabwe/Botswana border at: f)

Ramokawebana or: g) Padamatenga and h) Kazungula Road border post, in transit or touring through the Republic of Botswana to the Botswana/RSA border at: i) Pontdrift or: j) Martin's Drift, k) Parr's halt, l) Tlokeng, m) Pioneers Gate and n) Ramatlabama or through the Zambia/Botswana border post at: o) Kazungula Ferry border posts.

MALAWI: Tourists and their personal effects touring or transiting through the Republic of Malawi. 1. From a point within the Republic of South Africa to a point within the Republic of Malawi via the RSA/Zimbabwe border at: a) Beit Bridge border post in transit or touring through Zimbabwe to the Zimbabwe/Mozambique border at: b) Nyama-panda or: c) Mt Selinda, d) Mutare and e) Sango border posts, in transit or touring through Mozambique to the Mozambique/Malawi border at: f) Zobue or: g) Milange, h) Ulongwe and i) Mandimba border posts, or from a point within the RSA to the RSA/Mozambique border at: j) Lebombo border post touring or transiting through Mozambique to the Mozambique/Malawi border at: k) Zobue border post, or to the RSA/Swaziland border at: l) Border Gate or: m) Jeppe's Reef, n) Josefsdal, o) Oshoek, p) Nerston q) Mahamba or r) Golela border posts touring or transiting through Swaziland to the Swaziland/Mozambique border at: s) Lomahasha or t) Goba Fronteira border posts in transit to the Mozambique/Malawi border at: u) Zobue border post. 2. From a point within the Republic of Malawi to a point within the Republic of South Africa via the Malawi/Mozambique border at: a) Mwanza border post, touring or transiting Mozambique to the Mozambique/RSA border at: b) Ressano Garcia border post, touring or transiting Mozambique to the Mozambique/Zimbabwe border at: c) Cochemane or: d) Chicualacuala, e) Espungabera and f) Machipanda border posts, touring or transiting Zimbabwe to the Zimbabwe/RSA border at: g) Beit Bridge border post or from Mwanza to the Mozambique/Swaziland border at: h) Lomahasha or i) Mhlumeni border posts, touring or transiting Swaziland to the Swaziland/RSA border at: j) Mananga or: k) Matsamo, l) Bulembu, m) Ngwenya, n) Sandlane, o) Mahamba and p) Lavumisa border posts. NOTE: Subject to the condition that no scheduled inter-city or inter-town services may be operated in terms of this permit.

O.P. 188917(2) MAPHUTHA NL I.N. 5106105645089 (3) Regions: Republic of South Africa/Zimbabwe (4) P O BOX 1069 MESSINA 0900(5) **Renewal Permit**(6) Permit : 55401/5 = 1 x 15 passenger Micro bus - BFZ396N(7) 1. Taxi Passengers and their personal effects from Messina Railway Station Taxi Rank through the RSA/Zimbabwe border at Beit Bridge border post to Dulubadzimu Taxi Rank. 2. Taxi Passengers and their personal effects from Dulubadzimu Taxi Rank through the RSA/Zimbabwe border at Beit Bridge border post to Messina Railway Station Taxi Rank.

O.P. 188920(2) LISHIVHA NL I.N. 5910285267089 (3) Regions: Republic of South Africa/Zimbabwe (4) P O BOX 1069 MESSINA 0900(5) **Renewal Permit**(6) Permit : 96370/4 = 1 x 16 passenger Micro bus - BFJ011N(7) 1. Taxi Passengers and their personal effects from Messina Railway Station Taxi Rank through the RSA/Zimbabwe border at Beit Bridge border post to Dulubadzimu Taxi Rank. 2. Taxi Passengers and their personal effects from Dulubadzimu Taxi Rank through the RSA/Zimbabwe border at Beit Bridge border post to Messina Railway Station Taxi Rank.

O.P. 189011(2) RAINBOW COACHES CAPE TOWN CC I.N. 9621191(3) Regions: Republic of South Africa - Tourism Transit (4) C/O INTERAFRICA TRANSPORT CONSULTANTS (PTY) LTD PO BOX 13907 HATFIELD 0028(5) **New Permit**(6) 1 x 20 passenger Bus (Single Deck)(7) **SOUTH AFRICA - SWAZILAND:** Tourists and their personal effects from points within South Africa to points within Swaziland through the RSA/Swaziland

border at (see list below); and/or tourists from points within Swaziland to points within South Africa through the Swaziland/RSA border at (see border post list below): South Africa/Swaziland: Bordergate/Mananga; Jeppe's Reef/Matsamo; Josefsdal/Bulembu; Oshoek/Ngwenya; Lundzi/Waverley; Nerston/Sandlane; Houtkop; Bothashoop; Mahamba; Golela/Lavumisa. **SWAZILAND - MOZAMBIQUE:** Tourists and their personal effects from points within Swaziland to points within Mozambique through the Swaziland/Mozambique border at border post (see list below); and/or tourists and their personal effects from points within Mozambique to points within Swaziland through the Mozambique/Swaziland border at (see border post list below): **Swaziland/Mozambique:** Lomasha/Namaacha Mhlumeni/Gorba Fronteira. **MOZAMBIQUE - MALAWI:** Tourists and their personal effects from points within Mozambique to points within Malawi through the Mozambique/Malawi border at (see border post list below); and/or tourists and their personal effects from points within Malawi to points within Mozambique through the Malawi/Mozambique border at (see border post list below); Mozambique/Malawi: Ulongwe/Dedza; Zobue/Mwanza; Milange/Mulanje; Mandimba/Chipode. **MOZAMBIQUE - ZIMBABWE:** Tourists and their personal effects from points within Mozambique to points within Zimbabwe through the Mozambique/Zimbabwe border at (see border post list below); and/or tourists and their personal effects from points within Zimbabwe to points within Mozambique through the Mozambique/Zimbabwe border at (see border post list below): Mozambique/Zimbabwe: Chicualacuala/Sango; Espungabera/Mount Selinda; Machipanda/Forbes-Mutare; Rotunda/Cashel; Chohemane/Nyamapanda; Mecumbura/Mukumbura; Zumbo/Kanyemba. **SOUTH AFRICA - MOZAMBIQUE:** Tourists and their personal effects from points within South Africa to points within Mozambique through the RSA/Mozambique border at (see border post list below); and/or tourists and their personal effects from points within Mozambique to points within South Africa through the Mozambique/RSA border at (see border post list below): South Africa/Mozambique: Lebombo/Ressano Garcia. **SOUTH AFRICA - ZIMBABWE:** Tourists and their personal effects from points within South Africa to points within Zimbabwe through the RSA/Zimbabwe border at (see border post list below); and/or tourists and their personal effects from points within Zimbabwe to points within South Africa through the Zimbabwe/RSA border at (see border post list below): South Africa/Zimbabwe: Beit Bridge/Beit Bridge. **ZIMBABWE - ZAMBIA:** Tourists and their personal effects from points within Zimbabwe to points within Zambia through the Zimbabwe/Zambia border at (see border post list below); and/or tourists and their personal effects from points within Zambia to points within Zimbabwe through the Zambia/Zimbabwe border at (see border post list below): Zimbabwe/Zambia: Victoria Falls/Livingstone; Kariba/Kariba; Chirundu/Chirundu. **ZAMBIA - MALAWI:** Tourists and their personal effects from points within Zambia to points within Malawi through the Zambia/Malawi border at (see border post list below); and/or tourists and their personal effects from points within Malawi to points within Zambia through the Malawi/Zambia border at (see border post list below): Zambia/Malawi: Chipata/Mohinji. **ZIMBABWE - BOTSWANA:** Tourists and their personal effects from points within Zimbabwe to points within Botswana through the Zimbabwe/Botswana border at (see border post list below); and/or tourists and their personal effects from points within Botswana to points within Zimbabwe through the Botswana/ Zimbabwe border at (see border post list below): Zimbabwe/Botswana: Kazungula/Kazungula; Mpandamatenga/Mpandamatenga; Plumtree/Ramokawebana. **SOUTH AFRICA - BOTSWANA:** Tourists and their personal effects from points within South Africa to points within

Botswana through the RSA/Botswana border at (see border post list below); and/or tourists and their personal effects from points within Botswana to points within South Africa through the Botswana/RSA border at (see border post list below): South Africa/Botswana: Boshhoek; Bray; Derdepoort/Sikwane; Gemsbok; Grobler's Bridge/Martin's Drift; Kopfontein/Tlokweng; Makgobistad; McCarthy's Rust; Middelputs; Mokopong; Platjan; Baine's Drift; Pontdrift; Ramatlabama; Skilpadshok/Pioneer's Gate; Stokpoort/Parr's Halt; Swartkopfontein/Ramotswa; Zanzibar. **BOTSWANA - ZAMBIA:** Tourists and their personal effects from points within Botswana to points within Zambia through the Botswana/Zambia border at (see border post list below); and/or tourists and their personal effects from points within Zambia to points within Botswana through the Mozambique/RSA border at (see border post list below): Botswana/Zambia: Kazungula Ferry/Kazungula Ferry. **BOTSWANA - NAMIBIA:** Tourists and their personal effects from points within Botswana to points within Namibia through the Botswana/Namibia border at (see border post list below); and/or tourists and their personal effects from points within Namibia to points within Botswana through the Namibia/Botswana border at (see border post list below): Botswana/Namibia: Ngoma/Ngoma; Shakawe; Buitepos/Mamuno; Moembo/Moembo. **NAMIBIA - ZAMBIA:** Tourists and their personal effects from points within Namibia to points within Zambia through the Namibia/Zambia border at (see border post list below); and/or tourists and their personal effects from points within Zambia to points within Namibia through the Zambia/Namibia border at (see border post list below): Namibia/Zambia: Katima Mulilo/Sesheke. **SOUTH AFRICA - NAMIBIA:** Tourists and their personal effects from points within South Africa to points within Namibia through the RSA/Namibia border at (see border post list below); and/or tourists and their personal effects from points within Namibia to points within South Africa through the Namibia/RSA border at (see border post list below): South Africa/Namibia: Rietfontein/Rietfontein; Nakop/Ariamsvlei; Noenieput; Onseepkans/Velloorsdrif; Vioolsdrif/Noordoewer. **SOUTH AFRICA - LESOTHO:** Tourists and their personal effects from points within South Africa to points within Lesotho through the RSA/Lesotho border at (see border post list below); and/or tourists and their personal effects from points within Lesotho to points within South Africa through the Lesotho/RSA border at (see border post list below): South Africa/Lesotho: Caledonspoort/Butha-Buthe; Ficksburg Bridge/Maputsoe; Makhaleen Bridge; Maseru Bridge; Monontsapas; Ongeluksnek; Peka Bridge; Qacha's Nek; Ramatselis Gate; Sani Pass; Sephapu's Gate; Tele Bridge; Van Rooyen's Gate/Mafeteng. General Conditions: Any tour conducted in terms of this permit and route description must start and/or end within the Republic of South Africa.

O.P. 189061(2) AUTOPAX PASSENGER SERVICES (PTY) LTD I.N.
 950086107(3) Regions: Republic of South Africa/Zimbabwe (4) PO BOX 1907 PRETORIA 0001(5) **Renewal Permit**(6) Permit : 139303/3 = 1 x 70 passenger Bus (Single Deck) - 774CTCGP. (7) Forward Journey: Passengers on a particular bus route and their personal effects from Johannesburg (Station) and Pretoria (Scheiding Street) via Mabopane (Station), Hammanskraal (Bus Terminus), Naboomspruit (Station), Potgietersrus (Bus Terminus), Pietersburg (Polokwane), Louis Trichardt (Station) and Messina (Zimbo) through the RSA/Zimbabwe border at Beit Bridge border post to Beit Bridge Town. Return Journey: Passengers on a particular bus route and their personal effects from Beit Bridge Town through the Zimbabwe/RSA border at Beit Bridge border post via Messina (Zimbo), Louis Trichardt (Station), Pietersburg (Polokwane), Potgietersrus (Bus Terminus), Naboomspruit (Station), Hammanskraal (Bus Terminus) and Mabopane (Station) to

Pretoria (Scheiding Street) and to Johannesburg (Station). Timetable as per Annexure. 5. Special Conditions:- 1. On the forward journey to Zimbabwe passengers may only embark within the boundaries of the Republic of South Africa and disembark within the boundaries of Zimbabwe. 2. On the return journey to the Republic of South Africa passengers may only embark within the boundaries of Zimbabwe and disembark within the boundaries of the Republic of South Africa. 3. The permit holder must adhere strictly to the timetable. 4. The permit holder may only advertise his services as prescribed in the timetable. 5. Not more than 5 (five) busses may on any given day be used to operate on the same route and proof of this is returned by way of vehicle schedule held by the holder who has to submit it to this office within 21 days after the end of each calendar month.

O.P. 189076(2) GUMEDE A Z I.N. 6402015901087(3) Regions: Republic of South Africa/Transit Botswana/Zimbabwe (4) C/O ZIMBABWE INTERNATIONAL LONG DISTANCE TAXI ASSOCIATION PO BOX 1152 CROWN MINES 2025(5)

Renewal Permit(6) Permit: 34349/6 = 1 x 16 passenger Micro bus - DKT842GP(7) Route 1: Taxi passengers and their personal effects from King George Street Taxi Rank 33 in Johannesburg, proceed out of King George Street, turn left onto Wolmarans Street, proceed turn right onto Braamfontein off-ramp N1 highway in northerly direction, to Pietersburg Town, turn left into Landdros Maree Street, proceed out to N1 to Louis Trichardt through the Verwoerd Tunnel to Messina Town through the RSA/Zimbabwe border at Beit Bridge border post to Beit Bridge Town and City Hall in Bulawayo and return via the same route to King George Street Taxi Rank in Johannesburg. Route 2: Taxi passengers and their personal effects from King George Street Taxi Rank 33 Johannesburg proceed out of King George Street, turn left onto Wolmarans Street, proceed turn right onto Braamfontein off-ramp N1 highway in northerly direction, turn left at Kranskop, to Ellisras, through the RSA/Botswana border at Groblersbrug/Martins Drift via Francistown, through the Botswana/Zimbabwe border at Plumtree/Ramokawebana, to Plumtree Town and to Bulawayo Town and return via the same route to King George Street Taxi Rank 33 in Johannesburg. No Passengers may be picked up or dropped off within Botswana. Alternatively: Taxi passengers and their personal effects from King George Street Taxi Rank 33 in Johannesburg, through the RSA/Zimbabwe border at Beit Bridge border post to Beit Bridge Town, proceed to Bulawayo town and then to Plumtree Town and return via the same route to King George Street Taxi.

O.P. 189080(2) KGASI M G I.N. 5605300540086(3) Regions: Republic of South Africa/Transit Botswana/Zimbabwe (4) C/O ZIMBABWE INTERNATIONAL LONG DISTANCE TAXI ASSOCIATION PO BOX 1152 CROWN MINES 2025(5)

Renewal Permit(6) Permit : 107011/3 = 1 x 16 passenger Micro bus - FNG638GP (7) 1. Taxi Passengers and their personal effects from King George Street Taxi Rank, Johannesburg via Kranskop and Ellisras through the RSA/Botswana border at Groblersbrug/Martin's Drift border post, transit Botswana, through the Botswana/Zimbabwe border at Plumtree/Ramokawebana border post to City Hall Taxi Rank, Bulawayo. No passengers may be picked up or set down within Botswana. 2. Taxi Passengers and their personal effects from City Hall Taxi Rank, Bulawayo, through the Botswana/Zimbabwe border at Plumtree/Ramokawebana border post, transit Botswana, through the RSA/Botswana border at Groblersbrug/Martin's Drift border post to King George Street Taxi Rank, Johannesburg via Ellisras and Kranskop, No passengers may be picked up or set down within Botswana. RETURN VIA: Taxi Passengers and their personal effects from City Hall Taxi Rank, Bulawayo through the Zimbabwe/RSA border at Beit Bridge border

post to King George Street Taxi Rank, Johannesburg, via Ellisras and Kranskop.

O.P. 189160(2) THOBOKE A S I.N. 5004275681085(3) Regions: Republic of South Africa/Botswana (4) C/O RUSTENBURG BOTSWANA LONG DISTANCE TAXI ASSOCIATION PO BOX 7664 RUSTENBURG 0300(5) **Renewal Permit**(6) Permit: 122699/6 = 1 x 16 passenger Micro bus - DZY279NW Permit: 89732/8 = 1 x 16 passenger Micro bus - FBB673NW (7) 1. Taxi passengers and their personal effects from Rustenburg Taxi Rank via Swartruggens and Zeerust through the RSA/Botswana border at Kopfontein/Tlokweng border post to Gaborone Taxi Rank in Botswana. 2. Taxi passengers and their personal effects from Gaborone Taxi Rank in Botswana through the RSA/Botswana border at Derdepoort/Sikwane border post to Rustenburg Taxi Rank.

O.P. 189279(2) MASHELE E I.N. 6310135564083(3) Regions: Republic of South Africa/Mozambique (4) C/O CARLETONVILLE UNITED TAXI ASSOCIATION PO BOX 794 CARLETONVILLE 2500 (5) **Renewal Permit**(6) Permit : 86478/5 = 1 x 16 passenger Micro bus - HNK953GP(7) 1. Taxi passengers and their personal effects from Carletonville Taxi Rank, through the RSA/Mozambique border at Lebombo border post to Xai-Xai Taxi Rank via Maputo. 2. Taxi passengers and their personal effects from Xai-Xai Taxi Rank via Maputo through the RSA/Mozambique border at Lebombo border post to Carletonville Taxi Rank.

O.P. 189307(2) NHLAPO J M I.N. 5006235244086(3) Regions: Republic of South Africa/Zimbabwe (4) C/O LIMPOPO ZAMBEZI TRANSPORT DARRAGH HOUSE NO 214B CORNER OF PLEIN & WANDERER JOHANNESBURG 2001(5) **Renewal Permit**(6) Permit: 173876/1 = 1 x 16 passenger Micro bus - HZN234GP(7) ROUTE 1: Taxi passengers and their personal effects from Park Station Taxi Rank, Johannesburg, into Wolmarans Street into N1 North via Pietersburg, Louis Trichardt and Messina, through the RSA/Zimbabwe border at Beit Bridge border post, to Harare, Monomotapo Taxi Rank and returning via the same route in reverse. ROUTE 2: Taxi passengers and their personal effects from Park Station Taxi Rank, Johannesburg, into Wolmarans Street, into N1 North via Pietersburg, Louis Trichardt and Messina through the RSA/Zimbabwe border at Beit Bridge border post, to Gweru Taxi Rank and returning via the same route in reverse. ROUTE 3: Taxi passengers and their personal effects from Park Station Taxi Rank, Johannesburg, into Wolmarans Street, into N1 North via Pietersburg, Louis Trichardt and Messina, through the RSA/Zimbabwe border at Beit Bridge border post to Mutari Taxi Rank and returning via the same route in reverse.

O.P. 189310(2) RAMAGOMA N O I.N. 6602021855082 (3) Regions: Republic of South Africa/Zimbabwe (4) C/O BEITBRIDGE TAXI ASSOCIATION PO BOX 1069 MUSINA 0900(5) **Permanent Application (Late Renewal)**(6) 1 x 19 passenger Bus (Single Deck)(7) 1. Taxi Passengers and their personal effects from Messina Railway Station Taxi Rank, through the RSA/Zimbabwe border at Beit Bridge border post to Dulubadzimu Taxi Rank. 2. Taxi Passengers and their personal effects from Dulubadzimu Taxi Rank through the RSA/Zimbabwe border at Beit Bridge border post to Messina Railway Station Taxi Rank.

O.P. 189371(2) PHORABATHA IN I.N. 5309025298084(3) Regions: Republic of South Africa/Zimbabwe (4) C/O BEITBRIDGE TAXI ASSOCIATION PO BOX 1069 MUSINA 0900 (5) **Renewal Permit** (6) Permit: 95224/5 = 1 x 15 passenger Micro bus - DNJ642N (7) 1. Taxi Passengers and their personal effects from the Republic of South Africa, Messina Railway station taxi rank, through the RSA/Zimbabwe border at Beit Bridge border post to Dulubadzimu Taxi Rank. 2. Taxi Passengers and their

personal effects from Dulubadzimu Taxi Rank, through the RSA/Zimbabwe border at Beit Bridge border post to Messina Railway Station Taxi Rank.

O.P. 189391(2) AVBOB I.N. 052006906(3) Regions: Republic of South Africa/Mozambique (4) PO BOX 87 ORKNEY 2620(5) **New Permit** (6) 1 x 9 passenger Micro bus(7) Funeral party and their personal effects from Orkney to RSA/Mozambique border at Lebombo border post to place of burial in Mozambique and return via the same route in reverse.

O.P. 189518(2) MODISE SE I.N. 5703085424087(3) Regions: Republic of South Africa/Botswana (4) C/O LENGANENG TAXI ASSOCIATION PO BOX 1037 ELLISRAS 0555 (5) **Renewal Permit** (6) Permit: 94105/5 = 1 x 15 passenger Micro bus - DFM855N(7) 1. Taxi Passengers and their personal effects from King George Street Taxi Rank, Johannesburg via Ellisras through the RSA/Botswana border at Stockpoort/Parr's Halt border post and/or through the RSA/Botswana border at Groblersbrug/Martin's Drift border post to Mahalapye Taxi Rank and Phalapye Taxi Rank. 2. Taxi Passengers and their personal effects from Mahalapye Taxi Rank and Phalapye Taxi Rank, through the Botswana/RSA border at Martin's Drift /Groblersbrug border post and/or through the Parr's Halt/Stockpoort border post via Ellisras, to King George Street Taxi Rank, Johannesburg.

O.P. 189594(2) MASEKO M M I.N. 6710250438080(3) Regions: Republic of South Africa/Swaziland (4) C/O KANGWANE SWAZI TAXI ASSOCIATION (5) **Renewal Permit**(6) Permit : 13436/8 = 1 x 23 passenger Bus (Single Deck) - PMJ283GP(7) 1. Taxi Passengers and their personal effects from Wanderers Street Taxi Rank, Wolmarans Street, Saratoga Avenue, Bertrams Road, Bezuidenhout Street, Kitchener, Broadway, Allum Extension into N12, R50, R574, R545, Bethal, N17, Ermelo, N2 via Panbult to Piet Retief, R543, through the RSA/Swaziland border at Mahamba border post to Nhlangano, Swaziland. 2. Taxi Passengers and their personal effects from Nhlangano, Swaziland through the RSA/Swaziland border at Mahamba border post into R543, Piet Retief, via Panbult N2, Ermelo, N17, Bethal, R545, R574, Delmas, R50, N12 into Allum Extension, Broadway, Kitchener, Bezuidenhout Street, Bertrams Road, Charlton Terrace, Saratoga Avenue, Wolmarans Street into Wanderers Street Taxi Rank. **ALTERNATIVE ROUTE:** Taxi Passengers and their personal effects from Wanderers Street Taxi Rank, Kitchener Avenue, Broadway, Allum Extension into N12, N4, R33, Voortrekker Street, Carolina, R33, R39, through the RSA/Swaziland border at Oshoek/Ngwenya to Manzini, Swaziland. Taxi Passengers and their personal effects from Manzini, Swaziland through the RSA/Swaziland border at Oshoek/Ngwenya border post into R39, R33, Carolina, Voortrekker Street, R33, into N4, N12 into Allum Extension, Broadway, Kitchener, Bezuidenhout Street, Bertrams Road, Charlton Terrace, Saratoga Avenue, Wolmarans Street into Wanderers Street Taxi Rank.

O.P. 189647(2) NKOMO G I.N. 5402085647082 (3) Regions: Republic of South Africa/Zimbabwe (4) C/O BEITBRIDGE TAXI ASSOCIATION PO BOX 1069 MUSINA 0900(5) **Renewal Permit**(6) Permit: 98685/3 = 1 x 16 passenger Micro bus - DWJ539N Permit : 98684/3 = 1 x 16 passenger Micro bus - DWJ538N(7) 1. Taxi Passengers and their personal effects from Messina Railway Station Taxi Rank through the RSA/Zimbabwe border at Beit Bridge border post to Dulubadzimu Taxi Rank in Zimbabwe. 2. Taxi Passengers and their personal effects from Dulubadzimu Taxi Rank in Zimbabwe through the RSA/Zimbabwe border at Beit Bridge border post to Messina Railway Station Taxi Rank.

O.P. 189653 (2) MOKATUNI TP I.N. 6307071236080 (3) Regions: Republic of South Africa/Transit Botswana/Zimbabwe (4) C/O BEITBRIDGE TAXI ASSOCIATION PO BOX 1069 MUSINA 0900 (5) **Renewal Permit** (6) Permit: 161095/2 = 1 x 16 passenger Micro bus - DMX621N (7) 1. Taxi passengers and their personal effects from Quartz Street Taxi Rank, Johannesburg via N1 Pretoria, Naboomspruit, N1 Potgietersrus, Mahwelereng, R35 Lebowa, R35 Steilloopbrug through the RSA/Botswana border at Groblersbrug/Martins Drift border post in transit through Botswana via Selebi-Phikwe, Shashe, 26 Francistown, Ramokawebana through the Botswana/Zimbabwe border at Plumtree/Ramokawebana border post to Plumtree Taxi Rank via Marula and Figtree to Entumbane Taxi Rank. No passengers may be picked up or set down within Botswana. 2. Taxi passengers and their personal effects from Entumbane Taxi Rank, Bulawayo via Figtree and Marula to Plumtree Town Taxi Rank through the Botswana/Zimbabwe border at Plumtree/Ramokawebana border post in transit through Botswana via Ramokawebana, Francistown, Shashe, Selebi-Phikwe through the RSA/Botswana border at Groblersbrug/Martin's Drift border post via R35 Steilloopbrug, R35 Lebowa, Mahwelereng, N1 Potgietersrus, Naboomspruit and N1 Pretoria to Quartz Street Taxi Rank, Johannesburg. No passengers may be picked up or set down within Botswana. **ALTERNATIVE ROUTE:** Taxi passengers and their personal effects from Quartz Street Taxi Rank, Johannesburg via N1 Pretoria, Naboomspruit N1, Potgietersrus, Pietersburg, Louis Trichardt and Messina through the RSA/Zimbabwe border at Beit Bridge border post to Beit Bridge Town, Zimbabwe via West Nicholson, Gwanda and Bulawayo to Entumbane Taxi Rank proceed via Figtree and Marula to Plumtree Town Taxi Rank. Taxi passengers and their personal effects from Plumtree Town Taxi Rank via Marula and Figtree to Entumbane Taxi Rank in Bulawayo via Gwanda and West Nicholson to Beit Bridge Town through the RSA/Zimbabwe border at Beit Bridge border post via Messina via N1, Louis Trichardt, Pietersburg, Kranskop and Pretoria to Quartz Street Taxi Rank, Johannesburg.

O.P. 189682 (2) MMOTSI M S I.N. 5503055041089 (3) Regions: Republic of South Africa/Botswana (4) C/O BOTSWANA LONG DISTANCE TAXI ASSOCIATION PO BOX 2732 MAFIKENG 2745 (5) **Renewal Permit** (6) Permit: 48144/6 = 1 x 16 passenger Micro bus - DWC521NW (7) 1. Taxi passengers and their personal effects from Mafikeng Taxi Rank through the RSA/Botswana border at Ramatlabama border post to Lobatse Taxi Rank. 2. Taxi passengers and their personal effects from Lobatse Taxi Rank through the RSA/Botswana border at Ramatlabama border post to Mafikeng Taxi Rank.

O.P. 189954 (2) AMPHITHEATRE BACKPACKERS CC I.N. 200000757423 (3) Regions: Republic of South Africa - Tourism Transit (4) PO BOX 30 JAGERSRUST 3354 (5) **New Permit** (6) 1 x 9 passenger Micro bus (7) Backpackers and their personal effects from Amphitheatre Backpackers Oliviershoek Pass through Qwa Qwa (Phutaditjhaba) over Monantso Pass through Bhuta-Bhute out of Caledonspoort through Golden Gate and back over Olifantshoek Pass to 15411 Bergville Main road (R74) Amphitheatre Backpackers lodge.

O.P. 189973 (2) SIOGA ME I.N. 6312125279086 (3) Regions: Republic of South Africa/Zimbabwe (4) C/O BEITBRIDGE TAXI ASSOCIATION PO BOX 1069 MUSINA 0900 (5) **Renewal Permit** (6) Permit: 56191/6 = 1 x 14 passenger Micro bus - DCM170N (7) 1. Taxi Passengers and their personal effects from Messina Railway Station Taxi Rank, through the RSA/Zimbabwe border at Beit Bridge border post, to Dulubadzimu Taxi Rank. 2. Taxi Passengers and their personal effects from Dulubadzimu Taxi Rank, through the RSA/Zimbabwe border at Beit Bridge border post to Messina Railway Station Taxi Rank.

O.P. 189993(2) DOBORO V S I.N. 5404125411081 (3) Regions: Republic of South Africa/Zimbabwe (4) C/O BEITBRIDGE TAXI ASSOCIATION PO BOX 1069 MUSINA 0900(5) **Renewal Permit**(6) Permit: 82999/4 = 1 x 16 passenger Micro bus - DVW866N(7) 1. Taxi Passengers and their personal effects from Messina Railway Station Taxi Rank through the RSA/Zimbabwe border at Beit Bridge border post to Dulubadzimu Taxi Rank. 2. Taxi Passengers and their personal effects from Dulubadzimu Taxi Rank through the RSA/Zimbabwe border at Beit Bridge border post to Messina Railway Station Taxi Rank.

O.P. 190203(2) SITHOLE BA I.N. 7011245620083(3) Regions: Republic of South Africa/Zimbabwe (4) C/O LIMPOPO ZAMBEZI TRANSPORT DARRAGH HOUSE NO 214B CORNER OF PLEIN & WANDERER JOHANNESBURG 2001 (5) **Renewal Permit**(6) Permit: 77087/7 = 1 x 16 passenger Micro bus - PLM456GP (7) 1. Taxi Passengers and their personal effects from Park Station Taxi Rank, Johannesburg via N1, through the RSA/Zimbabwe border at Beit Bridge border post to Monomotapo Hotel Taxi Rank, Harare. 2. Taxi Passengers and their personal effects from Monomotapo Hotel Taxi Rank, Harare through the RSA/Zimbabwe border at Beit Bridge border post to Park Station Taxi Rank, Johannesburg. 3. Taxi Passengers and their personal effects from Park Station Taxi Rank, Johannesburg, through the RSA/Zimbabwe border at Beit Bridge border post, to Gweru. 4. Taxi Passengers and their personal effects from Gweru, through the RSA/Zimbabwe border at Beit Bridge border post, to Park Station Taxi Rank, Johannesburg. 5. Taxi Passengers and their personal effects from Park Station Taxi Rank, Johannesburg, through the RSA/Zimbabwe border at Beit Bridge border post to Mutare. 6. Taxi Passengers and their personal effects from Mutare through the RSA/Zimbabwe border at Beit Bridge border post to Park Station Taxi Rank, Johannesburg.

O.P. 190249(2) SHABANGU JM I.N. 4810255659086(3) Regions: Republic of South Africa/Mozambique (4) C/O TOPSTAR TAXI ORGANISATION PO BOX 4337 NELSPRUIT 1200(5) **New Permit**(6) 1 x 16 passenger Micro bus(7) FORWARD JOURNEY : Taxi Passengers and their personal effects from Nelspruit Plaza Taxi Rank via Kaapmuiden, Malelane, Hectorspruit, Komatipoort, through the RSA/Mozambique border at Lebombo/Ressano Garcia border post to Maputo Taxi Rank(Baixa). RETURN JOURNEY: Taxi Passengers and their personal effects from Maputo Taxi Rank(Baixa) through the RSA/Mozambique border at Lebombo/Ressano Garcia border post to Komatipoort, Hectorspruit, Malelane, Kaapmuiden, Nelspruit Taxi Plaza Taxi Rank.

O.P. 190257(2) NTEO MK I.N. (3) Regions: Republic of South Africa/Swaziland (4) C/O MAJAKATHATA TAXI ASSOCIATION PO BOX 40331 WELKOM 9463(5) **Renewal Permit**(6) Permit : 141009/2 = 1 x 16 passenger Micro bus - CBX037FS(7) 1. Taxi Passengers and their personal effects from Goldfields Majakathata Taxi Rank, Welkom, through the RSA/Swaziland border at Oshoek border post to Manzini Taxi Rank. 2. Taxi Passengers and their personal effects from Manzini Taxi Rank through the RSA/Swaziland border at Oshoek border post to Goldfields Majakathata Taxi Rank, Welkom.

O.P. 190298(2) LONG DISTANCE FUNERAL TRANSPORT SERVICES CC I.N. 2001104652723(3) Regions: Republic of South Africa/Lesotho (4) PO BOX 2535 DELMAS 2210(5) **New Permit**(6) 1 x 9 passenger Micro bus(7) Funeral party and their personal effects from Secunda and Witbank to the RSA/Lesotho border at Fouriesburg and/or Ficksburg and/or Maseru Bridge and/or Telebridge border post to place of burial in Lesotho and return via the same route in reverse.

O.P. 190303(2) LONG DISTANCE FUNERAL TRANSPORT SERVICES CC I.N. 2001104652723(3) Regions: Republic of South Africa/Lesotho (4) PO BOX 2535 DELMAS 2210(5) **New Permit**(6) 1 x 10 passenger Micro bus (7) 1. Funeral party and their personal effects from Klerksdorp to the RSA/Lesotho border at Fouriesburg and/or Ficksburg and/or Van Rooyenshek and/or Maseru Bridge and/or Telebridge border post to place of burial in Lesotho and return via the same route in reverse.

O.P. 190306(2) LONG DISTANCE FUNERAL TRANSPORT SERVICES CC I.N. 2001104652723(3) Regions: Republic of South Africa/Mozambique (4) PO BOX 2535 DELMAS 2210(5) **New Permit**(6) 1 x 10 passenger Micro bus(7) Funeral party and their personal effects from Johannesburg or Pretoria to the RSA/Mozambique border at Lebombo border post to place of burial in Mozambique and return via the same route in reverse.

O.P. 190307(2) LONG DISTANCE FUNERAL TRANSPORT SERVICES CC I.N. 2001104652723(3) Regions: Republic of South Africa/Mozambique (4) PO BOX 2535 DELMAS 2210(5) **New Permit**(6) 1 x 10 passenger Micro bus(7) Funeral party and their personal effects from Johannesburg or Pretoria to the RSA/Mozambique border at Lebombo border post to place of burial in Mozambique and return via the same route in reverse.

O.P. 190310(2) LONG DISTANCE FUNERAL TRANSPORT SERVICES CC I.N. 2001104652723(3) Regions: Republic of South Africa/Mozambique (4) PO BOX 2535 DELMAS 2210(5) **New Permit**(6) 1 x 10 passenger Micro bus(7) Funeral party and their personal effects from Rustenburg or Pretoria to the RSA/Mozambique border at Lebombo border post to place of burial in Mozambique and return via the same route in reverse.

O.P. 190311(2) LONG DISTANCE FUNERAL TRANSPORT SERVICES CC I.N. 2001104652723(3) Regions: Republic of South Africa/Lesotho (4) PO BOX 2535 DELMAS 2210(5) **New Permit**(6) 1 x 10 passenger Micro bus(7) 1. Funeral party and their personal effects from Klerksdorp to the RSA/Lesotho border at Fouriesburg or Ficksburg or Maseru bridge or Telebridge or Van Rooyenshek border post to place of burial in Lesotho and return via the same route in reverse.

O.P. 190336(2) MLOTSHWA J M I.N. 6004045779085(3) Regions: Republic of South Africa/Mozambique (4) C/O JOHANNESBURG MAPUTO LONG DISTANCE TAXI ASSOCIATION PO BOX 5099 JOHANNESBURG 2000 (5) **Additional Vehicle** (6) 1 x 15 passenger Micro bus (7) 1. Taxi Passengers and their personal effects from King George Street Taxi Rank, Johannesburg via Smith Street, Saratoga, Kitchener, N12, N4, Witbank, Belfast, Machadodorp, Waterval-Boven, Ngodwane, Nelspruit, Kaapmuiden and Malelane to the RSA/Mozambique border at Lebombo border post to Xai-Xai, Chokwe, Macia and Maputo Taxi Rank. 2. Taxi Passengers and their personal effects from Xai-Xai, Chokwe, Macia and Maputo Taxi Rank to the RSA/Mozambique border at Lebombo border post to King George Street Taxi Rank, Johannesburg via Smith Street, Saratoga, Kitchener, N12, N4, Witbank, Belfast, Machadodorp, Waterval-Boven, Ngodwane, Nelspruit, Kaapmuiden and Malelane.

O.P. 190694(2) UMKULU ADVENTURES (PTY) LTD I.N. 961724907(3) Regions: Republic of South Africa - Tourism Transit (4) UNIT 3 2 GERBER BOULEVARD GRANT CENTRE STRAND 7140 (5) **Renewal Permit** (6) Permit 223161/0 = 1 x 21 passenger Bus (Single Deck) - CL38336 (7) Tourists and their personal effects. **BOTSWANA:** Tourists and their personal effects touring or transiting through the Republic of Botswana: 1. From a point within the Republic of South Africa touring or transiting the Republic of Botswana via the RSA/Botswana border at: a) Ramatlabama or: b) Kopfontein, c) Skilpadshek, d)

Groblersbrug, e) Stockpoort and f) Pontdrift border posts. 2. From a point within the Republic of Botswana to a point within the Republic of South Africa via the Botswana/RSA border at: a) Pontdrift or: b) Martin's Drift, c) Parr's Halt, d) Tlokwen, e) Pioneers Gate and f) Ramatlabama border posts. **LESOTHO:** Tourists and their personal effects on tour into the Kingdom of Lesotho: 1. From a point within the Republic of South Africa touring the Kingdom of Lesotho via the RSA/Lesotho border at: a) Caledonspoort or: b) Ficksburg Bridge, c) Maseru Bridge, d) Van Rooyens Gate and e) Qacha's Nek, f) Ramatseliso's Gate, g) Tele Bridge, h) Sephapu's Gate, i) Peka Bridge, j) Monontsa's Pass, k) Sani-Pass, l) Ongeluksnek and m) Bushman's Nek border posts. 2. From a point within the Kingdom of Lesotho to a point within the Republic of South Africa via the Lesotho/RSA border at: a) Caledonspoort or: b) Maputsoe, c) Maseru Bridge, d) Makhaleng Bridge, e) Qacha's Nek, f) Ramatseliso's Gate, g) Tele Bridge, h) Sephapu's Gate, i) Peka Bridge, j) Monontsa's Pass, k) Sani-Pass l) Ongeluksnek and m) Nkonkoana border posts. **NAMIBIA:** Tourists and their personal effects touring or transiting through the Republic of Namibia: 1. From a point within the Republic of South Africa touring or transiting the Republic of Namibia via the RSA/Namibia border at: a) Vioolsdrift or b) Onseepkans and c) Nakop border posts, or the RSA/Botswana border gate at d) Ramatlabama or: e) Skilpadshek, f) Kopfontein and g) Groblersbrug border posts, in transit or touring through the Republic of Botswana to the Botswana/Namibia border at: h) Buitepos or: i) Mohebo and j) Ngoma border posts. 2. From a point within the Republic of Namibia to a point within the Republic of South Africa via the Namibia/RSA border at: a) Noordoewer or: b) Vioolsdrift and c) Ariamsvlei border posts, or the Namibia/Botswana border at: d) Buitepos, e) Mohebo and f) Ngoma border posts, touring or transiting through the Republic of Botswana to the Botswana/RSA border at: g) Ramatlabama or: h) Pioneers Gate, i) Tlokwen and j) Martin's Drift border posts. **SWAZILAND:** Tourists and their personal effects touring or transiting through the Kingdom of Swaziland: 1. From a point within the Republic of South Africa touring or transiting through the Kingdom of Swaziland via the RSA/Swaziland border at: a) Border Gate or: b) Jeppe's Reef, c) Josefsdal, d) Oshoek, e) Nerston, f) Houtkop g) Mahamba and h) Golela border posts or the Swaziland/Mozambique border at: i) Mhlumeni or j) Namaacha border post. 2. From a point within the Kingdom of Swaziland to a point within the Republic of South Africa via the Swaziland/RSA border at: a) Mananga or: b) Matsamo, c) Bulembu, d) Ngwenya, e) Sandlane, f) Sicunusa, g) Mahamba and h) Lavumisa border posts, or the Mozambique/Swaziland border at: i) Goba Fronteira or j) Lomahasha border posts. **ZIMBABWE:** Tourists and their personal effects on tour into or through Zimbabwe: 1. From a point situated within the Republic of South Africa touring or transiting the Republic of Zimbabwe via the RSA/Zimbabwe border at: a) Beit Bridge or the RSA/Botswana border post at: b) Ramatlabama or: c) Skilpadshek, d) Kopfontein, e) Groblersbrug, f) Stockpoort and g) Pontdrift border posts, touring or transiting through the Republic of Botswana to the Botswana/Zimbabwe border at: h) Kazungula or i) Plumtree border posts, or through the Zimbabwe/Mozambique border at: j) Mutare or: k) Mt Selinda, l) Nyama-Panda border posts. 2. From a point within the Republic of Zimbabwe touring or transiting through the Republic of South Africa, via the Zimbabwe/RSA border at: a) Beit Bridge border post, or the Zimbabwe/Botswana border at: b) Plumtree or c) Kazungula border post, touring or transiting through the Republic of Botswana to the Botswana/RSA border at: d) Pontdrift or: e) Martin's Drift, f) Parr's Halt, g) Tlokwen, h) Pioneers Gate and i) Ramatlabama border posts, or the Zimbabwe/Mozambique border at: j) Machipanda or: k) Espungabera, l) Cochemane border posts. **MOZAMBIQUE:**

Tourists and their personal effects on tour into or through the Republic of Mozambique: 1. From a point within the Republic of South Africa touring or transiting through the Republic of Mozambique via the RSA/Mozambique border at: a) Lebombo border post, or the RSA/Swaziland border at: b) Golela or: c) Mahamba, d) Nerston, e) Oshoek, f) Josefsdal and g) Jeppe's Reef border post, touring or transiting through the Kingdom of Swaziland to the Swaziland/Mozambique border at: h) Lomahasha border post, or through the Mozambique/Zimbabwe border at: i) Mutare or j) Mt Selinda and k) Nyama-panda border posts. 2. From a point situated within the Republic of Mozambique to a point within the Republic of South Africa via the Mozambique/RSA border at: a) Ressano Garcia border post, or the Mozambique/Swaziland border at: b) Namaacha touring or transiting through the Kingdom of Swaziland to the Swaziland/RSA border at: c) Lavumisa or: d) Mahamba, e) Sandlane, f) Ngwenya, g) Bulembu and h) Matsamo border posts, or through the Mozambique/Zimbabwe border at: i) Mutare or: j) Espungabera and k) Cochemane border posts. **ZAMBIA:**

Tourists and their personal effects on tour into and through the Republic of Zambia. 1. From a point within the Republic of South Africa touring or transiting within the Republic of Zambia via the RSA/Zimbabwe border at: a) Beit Bridge border post, touring or transiting through Zimbabwe to the Zimbabwe/Zambia border at: b) Chirundu or: c) Kariba, d) Kazungula and e) Victoria Falls border posts, or via the RSA/Botswana border at: f) Ramatlabama or: g) Skilpadshek, h) Kopfontein, i) Groblersbrug, j) Stockpoort and k) Pontdrift border posts, touring or transiting through the Republic of Botswana to the Botswana/Zambia border at: l) Kazungula, or through the Botswana/Zimbabwe border post at: m) Kazungula Road or: n) Padamatenga and o) Plumtree border posts. 2. From a point within the Republic of Zambia to a point within the Republic of South Africa via the Zambia/Zimbabwe border at: a) Chirundu border or: b) Siavonga, c) Livingstone and d) Kazungula border posts, in transit or touring through the Republic of Zimbabwe to the Zimbabwe/RSA border at: e) Beit Bridge border post, or in transit or touring through the Republic of Zimbabwe to the Zimbabwe/Botswana border at: f) Ramokwebana or: g) Padamatenga and h) Kazungula Road border post, in transit or touring through the Republic of Botswana to the Botswana/RSA border at: i) Pontdrift or: j) Martin's Drift, k) Parr's halt, l) Tlokwen, m) Pioneers Gate and n) Ramatlabama or through the Zambia/Botswana border post at: o) Kazungula Ferry border posts.

MALAWI: Tourists and their personal effects touring or transiting through the Republic of Malawi. 1. From a point within the Republic of South Africa to a point within the Republic of Malawi via the RSA/Zimbabwe border at: a) Beit Bridge border post in transit or touring through Zimbabwe to the Zimbabwe/Mozambique border at: b) Nyama-panda or: c) Mt Selinda, d) Mutare and e) Sango border posts, in transit or touring through Mozambique to the Mozambique/Malawi border at: f) Zobue or: g) Milange, h) Ulongwe and i) Mandimba border posts, or from a point within the RSA to the RSA/Mozambique border at: j) Lebombo border post touring or transiting through Mozambique to the Mozambique/Malawi border at: k) Zobue border post, or to the RSA/Swaziland border at: l) Border Gate or: m) Jeppe's Reef, n) Josefsdal, o) Oshoek, p) Nerston q) Mahamba or r) Golela border posts touring or transiting through Swaziland to the Swaziland/Mozambique border at: s) Lomahasha or t) Goba Fronteira border posts in transit to the Mozambique/Malawi border at: u) Zobue border post. 2. From a point within the Republic of Malawi to a point within the Republic of South Africa via the Malawi/Mozambique border at: a) Mwanza border post, touring or transiting Mozambique to the Mozambique/RSA border at: b) Ressano Garcia border post, touring or transiting Mozambique to the Mozambique/Zimbabwe border at: c) Cochemane or: d)

Chicualacuala, e) Espungabera and f) Machipanda border posts, touring or transiting Zimbabwe to the Zimbabwe/RSA border at: g) Beit Bridge border post or from Mwanza to the Mozambique/Swaziland border at: h) Lomahasha or i) Mhlumeni border posts, touring or transiting Swaziland to the Swaziland/RSA border at: j) Mananga or: k) Matsamo, l) Bulembu, m) Ngwenya, n) Sandlane, o) Mahamba and p) Lavumisa border posts. NOTE: Subject to the condition that no scheduled inter-city or inter-town services may be operated in terms of this permit.

APPLICATIONS FOR PUBLIC ROAD CARRIER PERMITS

Particulars in respect of applications for public road carrier permits (as submitted to the respective local road transportation boards or the National Transport Commission) indicating, firstly, the reference number, and then—

- (a) the name of the applicant;
- (b) the place where the applicant conducts his business or wishes to conduct his business, as well as his postal address;
- (c) the nature of the application, that is whether it is an application for—
 - (C1) the grant of such permit;
 - (C2) the grant of additional authorisation;
 - (C3) the amendment of a route;
 - (C4) the amendment of a time-table;
 - (C5) the amendment of tariffs;
 - (C6) the renewal of such permit;
 - (C7) the transfer of such permit;
 - (C8) the change of the name of the undertaking concerned;
 - (C9) the replacement of a vehicle;
 - (C10) the amendment of vehicle particulars; or
 - (C11) an additional vehicle with existing authorisation;
 - as well as, in the case of an application contemplated in (C6) or (C7)—
 - (C12) the number of the permit concerned;
- (d) the number and type of vehicles, including the carrying capacity or gross vehicle mass of the vehicles involved in the application;
- (e) the nature of the road transportation or proposed road transportation, that is whether it involves persons or goods, or both;
- (f) the class or classes of goods that are conveyed or are to be conveyed; and
- (g) the points between or the route or routes along or the area or areas within which the road transportation is conducted or the proposed road transportation is to be conducted,

where any of (a) to (g) are applicable, are published below in terms of section 14 (1) of the Road Transportation Act, 1977 (Act No. 74 of 1977).

In terms of regulation 4 of the Road Transportation Regulations, 1977, written representations supporting or opposing these applications must, within 21 (twenty-one) days from the date of this publication, be lodged by hand with, or dispatched by registered post to, the local road transportation board concerned in quadruplicate, and lodged by hand with, or dispatched by registered post to, the applicant at his advertised address [see (b)] in single copy.

AANSOEKE OM OPENBARE PADVERVOERPERMITTE

Besonderhede ten opsigte van aansoeke om openbare padvervoerpermitte (soos ingedien by die onderskeie plaaslike padvervoerrade of die Nasionale Vervoerkommissie) met aanduiding van, eerstens die verwysingsnommer, en dan—

- (a) die naam van die aansoeker;
- (b) die plek waar die aansoeker sy besigheid dryf of wil dryf, asook sy posadres;
- (c) die aard van die aansoek, dit wil sê of dit 'n aansoek om—
 - (C1) die toestaan van sodanige permit;

- (C2) die toestaan van bykomende magtigings;
- (C3) die wysiging van 'n roete;
- (C4) die wysiging van 'n tydtafel;
- (C5) die wysiging van tariewe;
- (C6) die hernuwing van sodanige permit;
- (C7) die oordrag van sodanige permit;
- (C8) die verandering van die naam van die betrokke onderneming;
- (C9) die vervanging van 'n voertuig;
- (C10) die wysiging van voertuigbesonderhede; of
- (C11) 'n bykomende voertuig met bestaande magtigings is;
—asook in die geval van 'n aansoek in (C6) of (C7) bedoel—
- (C12) die nommer van die betrokke permit;
- (d) die getal en tipe voertuie, met inbegrip van die dra vermoë of die bruto voertuigmassa van die voertuie wat by die aansoek betrokke is;
- (e) die aard van die padvervoer of voorgename padvervoer, dit wil sê of dit persone of goedere, of albei beheis;
- (f) die klas of klasse van goedere wat vervoer word of vervoer staan te word; en
- (g) die punte waartussen die roete of roetes waaroor die gebied of gebiede waarbinne die padvervoer onderneem staan te word,

waar enige van (a) tot (g) van toepassing is, word ingevolge artikel 14 (1) van die Wet op Padvervoer, 1977 (Wet No. 74 van 1977), hieronder gepubliseer.

Ingevolge regulasie 4 van die Padvervoerregulasies, 1977, moet skriftelike vertoë ter ondersteuning of bestryding van hierdie aansoeke, binne 21 (een-en-twintig) dae vanaf die datum van hierdie publikasie, in viervoud, óf per hand ingedien word by óf per geregistreerde pos, gestuur word aan die betrokke padvervoerraad en in enkelvoud of per hand ingedien word by óf per geregistreerde pos, gestuur word aan die aansoeker by sy gepubliseerde adres [kyk (b)].

EAST LONDON • OOS-LONDEN

Address to which representations must be submitted: The Secretary, Local Road Transportation Board, Private Bag X9009, East London, 5200, and the respective applicant.

Adres waarheen vertoë gerig moet word: Die Sekretaris, Plaaslike Padvervoerraad, Privaat Sak X9009, Oos-Londen, 5200, en die betrokke applikant.

Full particulars in respect of each application are open to inspection at the Local Road Transportation Board's office.

Volle besonderhede ten opsigte van elke aansoek lê ter insae by die Plaaslike Padvervoerraad se kantoor.

OP.468208. (2) MOTSEPE TM ID NO 8006215368084. (3) DISTRICT: HERSCHEL. POSTAL ADDRESS: 24MARTIN STREET, LADY GREY, LADY GREY, 9755. (4) NEW APPLICATION. (5) 1 X 60 PASSENGERS. (6) THE CONVEYANCE OF OTHER. (7) AUTHORITY: THE CONVEYANCE OF ORGANISED PARTIES AND HAWKERS: FROM STERKSPRUIT TO DURBAN AND RETURN. (PRO FORMA + HAWKERS)

OP.468210. (2) MOTSEPE TM ID NO 8006215368084. (3) DISTRICT: LADY GREY. POSTAL ADDRESS: 24MARTIN STREET, LADY GREY, LADY GREY, 9755. (4) NEW APPLICATION. (5) 1 X 31 PASSENGERS. (6) THE CONVEYANCE OF PERSONS ON A PARTICULAR BUS ROUTE. (7) AUTHORITY: FROM LADY GREY TO JOHANNESBURG AND RETURN. FROM LADY GREY TAKE R392 TO STERKSPRUIT, FROM STERKSPRUIT TO ZASTRON TAKE 726 FROM ZASTRON TO WEPENER TAKE R26 PROCEED WITH R26 TO HOBHOUSE, LADY BRAND, CLOCOLAN, MARQUARD FROM MARGUARD JOIN R707 TO SENEGAL, ARLINTON, LINDLEY, PETRUS STEYN FROM PETRUS STEYN JOIN R57 TO HILBRON, SASOLBURG, VEREENINGIN FROM VEREENINGIN JOIN R59 TO GERMISTON FROM GERMISTON PROCEED ALONG N12 TO PARK STATION, JOHANNESBURG. RETURN VIA SAME ROUTE IN REVERSE.

TIME TABLE:

FORWARD JOURNEY (SUN, TUES, THURS)		RETURN JOURNEY (MON, WED, FRI)
07H00AM	LADY GREY	16H30PM
09H00AM	STERKSPRUIT	16H00PM
10H00AM	ZASTRON	15H30PM
15H45PM	SASOLBURG	10H15AM
16H00PM	VEREENINGIN	10H00AM
16H30PM	GERMISTON	09H00AM
17H00PM	PARK STATION	07H00AM

TARIFFS: R100.00 PER PERSON

OP.468213. (2) BANI T ID NO 5710055779085. (3) DISTRICT: MDANTSANE. POSTAL ADDRESS: 2247 NU 11, MDANTSANE, MDANTSANE, 5219 C/O MDANTSANE UNCEDO TA OFFICE NO.11, KUYASA SHOPPING COMPLEX, MDANTSANE, 5219. (4) NEW APPLICATION. (5) 1 X 15 PASSENGERS. (6) THE CONVEYANCE OF TAXI PASSENGERS. (7) AUTHORITY: AND THEIR PERSONAL EFFECTS AS PER MDANTSANE UNCEDO T/A ROUTES:

SHORT DISTANCE:

ELMDSMDX0	: MDANTSANE TO MDANTSANE
ELELSPAX1A	: EAST LONDON TO PORT ALFRED
ELELSQX4A	: EAST LONDON DIRECT ALONG N6 OR VIA KING WILLIAMS TOWN AND WHITTLESEA OR VIA KING WILLIAMS TOWN AND N6 TO QUEENSTOWN
ELELSBTX7A	: EAST LONDON TO BUTTERWORTH
ELELSIDX11A	: EAST LONDON TO IDUTYWA
ELELSFBX12A	: EAST LONDON TO FORT BEAUFORT
ELELSPDX13A	: EAST LONDON TO PEDDIE
ELELSGHX14A	: EAST LONDON TO GRAHAMSTOWN
ELMDSEL91A	: MDANTSANE TO EAST LONDON
ELMDSEL91B	: MDANTSANE TO EAST LONDON SUBURBS
ELMDSBNX101A	: MDANTSANE TO BERLIN/BORDER TECHNIKON
ELMDSKWX111A	: MDANTSANE TO KING WILLIAMS TOWN
ELMDSPTX115A	: MDANTSANE TO POTSDAM
ELMDSIVX116A	: MDANTSANE TO ILITHA/NDEVANA
ELMDSFJX117A	: MDANTSANE TO FORT JACKSON
ELMDSEBX118A	: MDANTSANE TO EMBEKWENI

LONG DISTANCE:

ELELLPEX2A	: EAST LONDON ALONG R72 AND N2 OR ALONG N2 TO PORT PORT ELIZABETH
ELELLCTX3A/B/C:	EAST LONDON VIA PORT ALFRED ALONG R72 AND N2 OR VIA KING WILLIAMS TOWN ALONG N2 OR VIA KING WILLIAMS TOWN ALONG N9 AND N1 TO CAPE TOWN
ELELLBMX5A	: EAST LONDON DIRECT ALONG N6 OR VIA KWT AND N6 TO BLOEMFONTEIN
ELELLJBX6B	: EAST LONDON VIA BLOEMFONTEIN, WELKOM AND POTCHEFSTROOM TO JOHANNESBURG
ELELLUMX8A	: EAST LONDON TO UMTATA
ELELLDBX9A	: EAST LONDON TO DURBAN
ELELLWKX10A	: EAST LONDON TO WELKOM

DETAILED ROUTE DESCRIPTIONS FOR INSPECTION AT THE E.C. OPERATING LICENCE BOARD.

OP.468214. (2) BOOI ML ID NO 6603145779083. (3) DISTRICT: MDANTSANE. POSTAL ADDRESS: 4667 NU 8, MDANTSANE, 5219, 5201 C/O MELTA 2 BUSHVIEW TERRACE, EAST LONDON, 5201. (4) NEW APPLICATION. (5) 1 X 15 PASSENGERS. (6) THE CONVEYANCE OF TAXI PASSENGERS. (7) AUTHORITY: AND THEIR PERSONAL EFFECTS AS PER MELTA ROUTES:

SHORT DISTANCE:

ELMDSMDX0: MDANTSANE TO MDANTSANE

ELMDSSELX267A-H: MDANTSANE TO EAST LONDON
 ELMDSEGBX268A/B: MDANTSANE TO GONUBIE
 ELLOSGBX269A: LOCATIONS TO GONUBIE
 ELMDSIVX270A: MDANTSANE TO ILITHA/NDEVANA
 ELMDSBNX271A: MDANTSANE TO BERLIN/BORDER TECHNIKON
 ELBNSLOX272A: BERLIN RANK/BORDER TECHNIKON TO LOCATIONS
 ELMDSKWX273A: MDANTSANE TO KING WILLIAMS TOWN
 ELMDSLOX274A: MDANTSANE TO LOCATIONS
 ELMDSQUX275A: MDANTSANE VIA KWT AND N6 TO QUEENSTOWN
 ELMDSBTX276A: MDANTSANE TO BUTTERWORTH
 ELMDSIDX277A: MDANTSANE TO IDUTYWA
 ELMDSKTX278A: MDANTSANE TO KENTANI
 ELELSELX0B: EAST LONDON TO EAST LONDON
 ELELSMDX279A-C: EAST LONDON TO MDANTSANE
 ELELSLOX280A: EAST LONDON TO LOCATIONS
 ELLOSELX280B: LOCATIONS TO EAST LONDON
 ELELSMPX281A: EAST LONDON TO MOOIPLAAS
 ELELSKWX282A: EAST LONDON TO KING WILLIAMS TOWN
 ELELSKMX283A: EAST LONDON TO KEI MOUTH
 ELELSPDX284A: EAST LONDON TO PEDDIE
 ELELSQUX285A: EAST LONDON TO QUEENSTOWN
 ELELSBTX286A: EAST LONDON TO BUTTERWORTH
 ELELSKTX287A: EAST LONDON TO KENTANI
 ELELSIDX288A: EAST LONDON TO IDUTYWA
 ELELSCHX289A: EAST LONDON TO NCERA AND/OR CHALUMNA
 LONG DISTANCE:
 ELMDLPEX290A: MDANTSANE VIA KWT ALONG N2 TO PORT ELIZABETH
 ELMDLCTX291A/B: MDANTSANE ALONG N2 OR N9 AND N1 TO CAPE TOWN
 ELMDLUMX292A: MDANTSANE TO UMTATA
 ELMDLDBX293A: MDANTSANE TO DURBAN
 ELMDLJBX294A: MDANTSANE ALONG N6 AND N1 TO JOHANNESBURG
 ELELLPEX295A: EAST LONDON VIA KWT ALONG N2 TO PORT ELIZABETH
 ELELLUMX296A: EAST LONDON TO UMTATA
 DETAILED ROUTES FOR INSPECTION AT THE E.C. OPERATING LICENCE BOARD.

OP.468216. (2) MABI FE ID NO 5104050551089. (3) DISTRICT: MDATSANE.
 POSTAL ADDRESS: 2612 NU 11B, MDANTSANE, MDANTSANE, 5219 C/O MELTA 2
 BUSHVIEW TERRACE, EAST LONDON, 5201. (4) NEW APPLICATION. (5) 3 X 15
 PASSENGERS. (6) THE CONVEYANCE OF TAXI PASSENGERS. (7) AUTHORITY:
 AND THEIR PERSONAL EFFECTS AS PER MELTA ROUTES:

SHORT DISTANCE:

ELMDSMDX0: MDANTSANE TO MDANTSANE
 ELMDSSELX267A-H: MDANTSANE TO EAST LONDON
 ELMDSEGBX268A/B: MDANTSANE TO GONUBIE
 ELLOSGBX269A: LOCATIONS TO GONUBIE
 ELMDSIVX270A: MDANTSANE TO ILITHA/NDEVANA
 ELMDSBNX271A: MDANTSANE TO BERLIN/BORDER TECHNIKON
 ELBNSLOX272A: BERLIN RANK/BORDER TECHNIKON TO LOCATIONS
 ELMDSKWX273A: MDANTSANE TO KING WILLIAMS TOWN
 ELMDSLOX274A: MDANTSANE TO LOCATIONS
 ELMDSQUX275A: MDANTSANE VIA KWT AND N6 TO QUEENSTOWN
 ELMDSBTX276A: MDANTSANE TO BUTTERWORTH
 ELMDSIDX277A: MDANTSANE TO IDUTYWA
 ELMDSKTX278A: MDANTSANE TO KENTANI
 ELELSELX0B: EAST LONDON TO EAST LONDON
 ELELSMDX279A-C: EAST LONDON TO MDANTSANE
 ELELSLOX280A: EAST LONDON TO LOCATIONS
 ELLOSELX280B: LOCATIONS TO EAST LONDON
 ELELSMPX281A: EAST LONDON TO MOOIPLAAS
 ELELSKWX282A: EAST LONDON TO KING WILLIAMS TOWN
 ELELSKMX283A: EAST LONDON TO KEI MOUTH
 ELELSPDX284A: EAST LONDON TO PEDDIE
 ELELSQUX285A: EAST LONDON TO QUEENSTOWN
 ELELSBTX286A: EAST LONDON TO BUTTERWORTH
 ELELSKTX287A: EAST LONDON TO KENTANI
 ELELSIDX288A: EAST LONDON TO IDUTYWA
 ELELSCHX289A: EAST LONDON TO NCERA AND/OR CHALUMNA
 LONG DISTANCE:
 ELMDLPEX290A: MDANTSANE VIA KWT ALONG N2 TO PORT ELIZABETH
 ELMDLCTX291A/B: MDANTSANE ALONG N2 OR N9 AND N1 TO CAPE TOWN
 ELMDLUMX292A: MDANTSANE TO UMTATA
 ELMDLDBX293A: MDANTSANE TO DURBAN
 ELMDLJBX294A: MDANTSANE ALONG N6 AND N1 TO JOHANNESBURG
 ELELLPEX295A: EAST LONDON VIA KWT ALONG N2 TO PORT ELIZABETH
 ELELLUMX296A: EAST LONDON TO UMTATA
 DETAILED ROUTES FOR INSPECTION AT THE E.C. OPERATING LICENCE BOARD.

OP.468220. (2) VAN HEERDEN AR ID NO 4108055079088. (3) DISTRICT:

XALANGA. POSTAL ADDRESS: 1 WOODHOUSE STREET, QUEENSTOWN, QUEENSTOWN, 5320
C/O L T L CONSULTANTS D1295 NU 9, MDANTSANE, 5219. (4) NEW APPLICATION.

(5) 1 X 65 PASSENGERS. (6) THE CONVEYANCE OF OTHER. (7) AUTHORITY:

THE CONVEYANCE OF BUS PASSENGERS AND ORGANISED PARTIES:

(A) BUS PASSENGERS:- FROM CALA VIA LADY FRERE TO QUEENSTOWN AND RETURN.
FROM CALA BUS RANK ON R393 CONTINUE ONTO R396 TO LADY FRERE AND CONTINUE ON
R396 TO QUEENSTOWN BUS RANK AND RETURN VIA SAME ROUTE.

TIME TABLE: 6 DAYS A WEEK EXCEPT SUNDAYS AND PUBLIC HOLIDAYS.

FORWARD	PLACE	RETURN
07H00AM	CALA	05H30
07H20	MNKE	05H15
07H45	MANZIMAHLE	04H55
07H50	TOFILE	04H30
07H55	NDWANE	04H20
08H05	ASKEATON	04H10
08H20	INDWE PORT	04H00
09H00	LADY FRERE	03H30
09H20	HOSPITAL	03H00
09H30	MACKYSNEK	02H45
09H40	TIMOTI	02H40
09H55	BONGOLO	02H10
10H05	QUEENSTOWN	02H00PM

TARRIFS:

15C PER KILOMETER PER PERSON

ORGANISED PARTIES:

FROM CALA TO QUEENSTOWN TO POINTS WITHIN A RADIUS OF 800 KILOMETERS AND
REUTRN. (PRO FORMA)

OP.468222. (2) SABU TRANSPORT SERVICES DEVELOPMENT BB ID NO 4420156590.

(3) DISTRICT: HERSCHEL. POSTAL ADDRESS: PO BOX 1968, KING WILLIAMS TOWN,
KING WILLIAMS TOWN, 5600. (4) NEW APPLICATION. (5) 1 X 32 PASSENGERS.

(6) THE CONVEYANCE OF PERSONS ON A PARTICULAR BUS ROUTE. (7) AUTHORITY:

BUS ROUTE: FROM STERKSPRUIT TO JOHANNESBURG AND RETURN.

BUS PASSENGERS AND THEIR PERSONAL EFFECTS FROM STERKSPRUIT BUS RANK JOIN
R726 TO ZASTRON AND STOP AT BP PETROL STATION (FILLING STATION AND PICK UP
POINT), FROM HERE PROCEED ON R26 TO WEPENAR WHERE IT TURNS RIGHT TO
HOBHOUSE ON THE SAME R26, AND TURNS LEFT HERE TO JOIN MAIN ROAD TO
TWEESPRUIT, PASS THROUGH TO EXCELSIOR AND JOINS R703 TO VERKEERDEVELEI AND
WHERE IT CONNECTS N1 TURN RIGHT TOWARDS VENTERSDORP ON THE SAME
N1 (VENTERSDORP AS A REFRESHMENT STARTION). FROM IT PROCEED ON N1 TILL THE
GRASMERE TOLL GATE AND GOES ONTO N1 AND PICKS UP FREEWAY M1 TO
JOHANNESBURG, AT JF OBERHOLZER FREEWAY IT TAKES BOOYSEN OFF RAMP AND JOINS
RISSIK STREET AND MOVES ON TO WOLMARANS STREET AND TURN LEFT TO PARK
STATION (SATS BUS TERMINAL).

TIME TABLE:

DAYS	DEPARTURE	TIME	ARRIVALS	TIME	TARIFFS
SUNDAY	STERKSPRUIT	09H30	JOHANNESBURG	16H00	R110.00
MONDAY	JOHANNESBURG	09H30	STERKSPRUIT	16H00	R110.00
TUESDAY	STERKSPRUIT	09H30	JOHANNESBURG	16H00	R110.00
WED	JOHANNESBURG	09H30	STERKSPRUIT	16H00	R110.00
THURSDAY	STERKSPRUIT	09H30	JOHANNESBURG	16H00	R110.00
FRIDAY	JOHANNESBURG	09H30	STERKSPRUIT	16H00	R110.00

OP.468224. (2) MOOI VE ID NO 3711015160087. (3) DISTRICT: MDANTSANE.
POSTAL ADDRESS: 1540 NU10, MDANTSANE, CISCHEI, 5219 C/O MELTA 2 BUSHVIEW
TERRACE, EAST LONDON, 5201. (4) NEW APPLICATION. (5) 1 X 15 PASSENGERS.

(6) THE CONVEYANCE OF TAXI PASSENGERS. (7) AUTHORITY:

AND THEIR PERSONAL EFFECTS AS PER MELTA ROUTES:

SHORT DISTANCE:

ELMDSMDX0:	MDANTSANE TO MDANTSANE
ELMDSSELX267A-H:	MDANTSANE TO EAST LONDON
ELMDSGBX268A/B:	MDANTSANE TO GONUBIE
ELLOSGBX269A:	LOCATIONS TO GONUBIE
ELMDSIVX270A:	MDANTSANE TO ILITHA/NDEVANA
ELMDSBNX271A:	MDANTSANE TO BERLIN/BORDER TECHNIKON
ELBNSLOX272A:	BERLIN RANK/BORDER TECHNIKON TO LOCATIONS
ELMDSKWX273A:	MDANTSANE TO KING WILLIAMS TOWN
ELMDSLOX274A:	MDANTSANE TO LOCATIONS
ELMDSQUX275A:	MDANTSANE VIA KWT AND N6 TO QUEENSTOWN
ELMDSBTX276A:	MDANTSANE TO BUTTERWORTH
ELMDSIDX277A:	MDANTSANE TO IDUTYWA
ELMDSKTX278A:	MDANTSANE TO KENTANI
ELELSSELX0B:	EAST LONDON TO EAST LONDON
ELELSMDX279A-C:	EAST LONDON TO MDANTSANE
ELELSLOX280A:	EAST LONDON TO LOCATIONS
ELLOSSELX280B:	LOCATIONS TO EAST LONDON
ELELSMPX281A:	EAST LONDON TO MOOIPLAAS
ELELSKWX282A:	EAST LONDON TO KING WILLIAMS TOWN

ELELSKMX283A: EAST LONDON TO KEI MOUTH
 ELELSPDX284A: EAST LONDON TO PEDDIE
 ELELSQUX285A: EAST LONDON TO QUEENSTOWN
 ELELSBTX286A: EAST LONDON TO BUTTERWORTH
 ELELSKTX287A: EAST LONDON TO KENTANI
 ELELSIDX288A: EAST LONDON TO IDUTYWA
 ELELSCHX289A: EAST LONDON TO NCERA AND/OR CHALUMNA
 LONG DISTANCE:
 ELMDLPEX290A: MDANTSANE VIA KWT ALONG N2 TO PORT ELIZABETH
 ELMDLCTX291A/B: MDANTSANE ALONG N2 OR N9 AND N1 TO CAPE TOWN
 ELMDLUMX292A: MDANTSANE TO UMTATA
 ELMDLDBX293A: MDANTSANE TO DURBAN
 ELMDLJBX294A: MDANTSANE ALONG N6 AND N1 TO JOHANNESBURG
 ELELLPEX295A: EAST LONDON VIA KWT ALONG N2 TO PORT ELIZABETH
 ELELLUMX296A: EAST LONDON TO UMTATA
 DETAILED ROUTES FOR INSPECTION AT THE E.C. OPERATING LICENCE BOARD.

OP.468228. (2) TSOTSI P ID NO 6312020836089. (3) DISTRICT: MDANTSANE.
 POSTAL ADDRESS: P.O. BOX 7169, EAST LONDON, EAST LONDON, 5200 C/O MELTA 2
 BUSHVIEW TERRACE, EAST LONDON, 5201. (4) NEW APPLICATION. (5) 1 X 15
 PASSENGERS. (6) THE CONVEYANCE OF TAXI PASSENGERS. (7) AUTHORITY:
 AND THEIR PERSONAL EFFECTS AS PER MELTA ROUTES:

SHORT DISTANCE:
 ELMDSDMX0: MDANTSANE TO MDANTSANE
 ELMDSELX267A-H: MDANTSANE TO EAST LONDON
 ELMDSGBX268A/B: MDANTSANE TO GONUBIE
 ELLOSGBX269A: LOCATIONS TO GONUBIE
 ELMDSTVX270A: MDANTSANE TO ILITHA/NDEVANA
 ELMDSEBX271A: MDANTSANE TO BERLIN/BORDER TECHNIKON
 ELBNSLOX272A: BERLIN RANK/BORDER TECHNIKON TO LOCATIONS
 ELMDSKWX273A: MDANTSANE TO KING WILLIAMS TOWN
 ELMDSLOX274A: MDANTSANE TO LOCATIONS
 ELMDSQUX275A: MDANTSANE VIA KWT AND N6 TO QUEENSTOWN
 ELMDSBTX276A: MDANTSANE TO BUTTERWORTH
 ELMSIDX277A: MDANTSANE TO IDUTYWA
 ELMSKTX278A: MDANTSANE TO KENTANI
 ELELSELX0B: EAST LONDON TO EAST LONDON
 ELELSMDX279A-C: EAST LONDON TO MDANTSANE
 ELELSLOX280A: EAST LONDON TO LOCATIONS
 ELLOSELX280B: LOCATIONS TO EAST LONDON
 ELELSMPX281A: EAST LONDON TO MOOIPLAAS
 ELELSKWX282A: EAST LONDON TO KING WILLIAMS TOWN
 ELELSKMX283A: EAST LONDON TO KEI MOUTH
 ELELSPDX284A: EAST LONDON TO PEDDIE
 ELELSQUX285A: EAST LONDON TO QUEENSTOWN
 ELELSBTX286A: EAST LONDON TO BUTTERWORTH
 ELELSKTX287A: EAST LONDON TO KENTANI
 ELELSIDX288A: EAST LONDON TO IDUTYWA
 ELELSCHX289A: EAST LONDON TO NCERA AND/OR CHALUMNA

LONG DISTANCE:
 ELMDLPEX290A: MDANTSANE VIA KWT ALONG N2 TO PORT ELIZABETH
 ELMDLCTX291A/B: MDANTSANE ALONG N2 OR N9 AND N1 TO CAPE TOWN
 ELMDLUMX292A: MDANTSANE TO UMTATA
 ELMDLDBX293A: MDANTSANE TO DURBAN
 ELMDLJBX294A: MDANTSANE ALONG N6 AND N1 TO JOHANNESBURG
 ELELLPEX295A: EAST LONDON VIA KWT ALONG N2 TO PORT ELIZABETH
 ELELLUMX296A: EAST LONDON TO UMTATA
 DETAILED ROUTES FOR INSPECTION AT THE E.C. OPERATING LICENCE BOARD.

OP.468232. (2) WINNAAR LA ID NO 6404285083083. (3) DISTRICT: EAST
 LONDON. POSTAL ADDRESS: P.O. BOX 10061, PEFFERVILLE, EAST LONDON, 5209
 C/O E L T A P O BOX 847, EAST LONDON, 5200. (4) NEW APPLICATION. (5) 1 X
 5 PASSENGERS. (6) THE CONVEYANCE OF TAXI PASSENGERS. (7) AUTHORITY:
 AND THEIR PERSONAL EFFECTS AS PER ELELTA ROUTES:

SHORT DISTANCE:
 ELELSELX0: EAST LONDON TO EAST LONDON
 ELELSPAX1A: EAST LONDON TO PORT ALFRED
 ELELSQUX4A-C: EL VIA KWT OR ALONG N6 OR VIA WHITTLESEA TO QUEENSTOWN
 ELELSBTX7A: EAST LONDON TO BUTTERWORTH
 ELELSMDX91A: EAST LONDON TO MDANTSANE
 ELELSGBX92A: EAST LONDON TO KWELERA/ESANTHINI/GONUBIE
 ELELSCNX93A: EAST LONDON TO CINTSA
 ELELSMPX94A: EAST LONDON TO MOOIPLAAS
 ELELSBNX95A: EAST LONDON TO BERLIN/BORDER TECHNIKON
 ELELSKWX96A: EAST LONDON TO KING WILLIAMS TOWN
 LONG DISTANCE:
 ELELLPEX2A/B: EL ALONG R72 AND N2 OR ONLY N2 TO PORT ELIZABETH
 ELELLCTX3A/B: EL ALONG R72 AND N2 OR ONLY N2 TO CAPE TOWN

ELELLBMX5A/B: EL ALONG N6 OR VIA KWT THEN N6 TO BLOEMFONTEIN
 ELELLJBX6A/B: EL ALONG N1 OR ALONG R30 AND N12 TO JOHANNESBURG
 ELELLUMX8A: EAST LONDON TO UMTATA
 ELELLDBX9A: EAST LONDON TO DURBAN
 DETAILED ROUTES FOR INSPECTION AT THE EAST LONDON BOARD.

OP.468234. (2) SAMUELS RM ID NO 7309110097084. (3) DISTRICT: EAST LONDON. POSTAL ADDRESS: 25 WESSELS AVENUE, GREENFIELDS, EAST LONDON, 5201 C/O E L AND DISTRICT TAXI ASSOCIATION 60 DUNOON ROAD, BUFFALO FLATS, EAST LONDON, 5209. (4) NEW APPLICATION. (5) 2 X 5 PASSENGERS. (6) THE CONVEYANCE OF TAXI PASSENGERS. (7) AUTHORITY: AND THEIR PERSONAL EFFECTS AS PER ATTACHED ELELDISTA ROUTES:

SHORT DISTANCE:

ELELSELX0: EAST LONDON TO EAST LONDON
 ELELSQUX4A/B: EAST LONDON ALONG N6 OR VIA WHITTLESEA TO QUEENSTOWN
 ELELSBTX7A: EAST LONDON TO BUTTERWORTH
 ELELSBNX95A: EAST LONDON TO BERLIN/BORDER TECHNIKON
 ELELSKWX96A: EAST LONDON TO KING WILLIAMS TOWN. LONG DISTANCE:
 ELELLPEX2A/B: EAST LONDON ALONG R72 AND N2 OR ONLY N2 TO PORT ELIZABETH
 ELELLUMX8A: EAST LONDON TO UMTATA
 DETAILED ROUTES FOR INSPECTION AND EAST LONDON BOARD.

OP.468235. (2) SAMUELS RM ID NO 7309110097084. POSTAL ADDRESS: 25 WESSELS AVENUE, GREENFIELDS, EAST LONDON, 5201. (4) TRANSFER OF PERMIT, PERMIT NO. 456971/1 FROM DE KLERK E (4 X PASSENGERS, DISTRICT: EAST LONDON). (7) AUTHORITY AS IN LAST MENTIONED PERMIT(S).

OP.468236. (2) MZIMBA GM ID NO 5404195692081. (3) DISTRICT: VICTORIA EAST. POSTAL ADDRESS: 33 GAGA STREET, ALICE, CISKEL, 5700 C/O VICTORIA EAST TAXI ASSOC. P.O. BOX 1111, ALICE, 5700. (4) NEW APPLICATION. (5) 1 X 14 PASSENGERS. (6) THE CONVEYANCE OF TAXI PASSENGERS. (7) AUTHORITY: AND THEIR PERSONAL EFFECTS AS PER ELVETA ROUTES:

SHORT DISTANCE:

ELACSPX47A/B: ALICE ALONG N10 OR ALONG R67, THEN N2 TO PORT ELIZABETH
 ELACSLOX172A: ALICE TO LOCATIONS
 ELACSBX173A: ALICE TO FORT BEAUFORT
 ELACSKWX174A: ALICE TO KING WILLIAMS TOWN
 ELACSQUX175A: ALICE TO QUEENSTOWN
 LONG DISTANCE:
 ELACLCTX48A-C: ALICE ALONG R67, THEN N2 OR ALONG N9, THEN N2 OR ALONG R63, THEN N1 TO CAPE TOWN
 ELACLJBX49A/B: ALICE ALONG N1 OR ALONG R30, THEN N12 TO JOHANNESBURG
 DETAILED ROUTES FOR INSPECTION AT THE EAST LONDON OPERATING LICENCE BOARD.

OP.468237. (2) KILANI MA ID NO 6201017430081. (3) DISTRICT: CACADU. POSTAL ADDRESS: PO BOX 84, LADY FRERE, LADY FRERE, 5410 C/O LADY FRERE UNCEDO TAXI ASSOC. P O BOX 84, LADY FRERE, 5410. (4) NEW APPLICATION. (5) 1 X 15 PASSENGERS. (6) THE CONVEYANCE OF TAXI PASSENGERS. (7) AUTHORITY:

AND THEIR PERSONEL EFFECTS AS PER QULFUTA ROUTES:

SHORT DISTANCE:

QULFSCFX127A: LADY FRERE TO COFIMVABA
 QULFSQUX129A: LADY FRERE TO QUEENSTOWN
 QULFSKWX136A: LADY FRERE TO KING WILLIAMS TOWN
 QULFSELX138A: LADY FRERE TO EAST LONDON
 QULFSLOX229A: LADY FRERE TO LOCATIONS
 QULFSBLX230A: LADY FRERE TO BOLOTWA
 QULFSLX231A: LADY FRERE TO CALA
 QULFSINX232A: LADY FRERE TO INDWE
 QULFSUMX233A: LADY FRERE TO UMTATA
 QULFSSTX234A: LADY FRERE TO STERKSPRUIT
 LONG DISTANCE:
 QULFLPEX24A: LADY FRERE ALONG N2 TO PORT ELIZABETH
 QULFLGGX25A: LADY FRERE ALONG N2 TO GEORGE
 QULFLMBX26A: LADY FRERE TO MOSSEL BAY
 QULFLCTX27A/C: LADY FRERE ALONG N2 OR ALONG R61 AND N1 TO CAPE TOWN
 QULFLWXX29A: LADY FRERE TO WELKOM
 QULFLJBX30A/B: LADY FRERE ALONG N1 OR ALONG R30 AND N12 TO JOHANNESBURG
 QULFLDBX33B: LADY FRERE ALONG R61 AND N2 TO DURBAN
 QULFLPLX44A: LADY FRERE ALONG R61 AND N1 TO PAARL
 RESTRICTIONS ATTACHED.

DETAILED ROUTES FOR INSPECTION AT EC OPERATING LICENCE BOARD, EAST LONDON.

OP.468238. (2) BANINZI N ID NO 6110230794084. (3) DISTRICT: CACADU. POSTAL ADDRESS: PO BOX13, ILINGE, ILINGE, 5330 C/O LADY FRERE UNCEDO TAXI ASSOC. P O BOX 84, LADY FRERE, 5410. (4) NEW APPLICATION. (5) 1 X 10 PASSENGERS. (6) THE CONVEYANCE OF TAXI PASSENGERS. (7) AUTHORITY: AND THEIR PERSONEL EFFECTS AS PER QULFUTA ROUTES:

SHORT DISTANCE:

QULFSCFX127A: LADY FRERE TO COFIMVABA
 QULFSQUX129A: LADY FRERE TO QUEENSTOWN
 QULFSKWX136A: LADY FRERE TO KING WILLIAMS TOWN
 QULFSELX138A: LADY FRERE TO EAST LONDON
 QULFSLOX229A: LADY FRERE TO LOCATIONS
 QULFSBLX230A: LADY FRERE TO BOLOTWA
 QULFSCLX231A: LADY FRERE TO CALA
 QULFSINX232A: LADY FRERE TO INDWE
 QULFSUMX233A: LADY FRERE TO UMTATA
 QULFSSTX234A: LADY FRERE TO STERKSPRUIT

LONG DISTANCE:

QULFLPEX24A: LADY FRERE ALONG N2 TO PORT ELIZABETH
 QULFLGGX25A: LADY FRERE ALONG N2 TO GEORGE
 QULFLMBX26A: LADY FRERE TO MOSSEL BAY
 QULFLCTX27A/C: LADY FRERE ALONG N2 OR ALONG R61 AND N1 TO CAPE TOWN
 QULFLWKX29A: LADY FRERE TO WELKOM
 QULFLJBX30A/B: LADY FRERE ALONG N1 OR ALONG R30 AND N12 TO JOHANNESBURG
 QULFLDBX33B: LADY FRERE ALONG R61 AND N2 TO DURBAN
 QULFLPLX44A: LADY FRERE ALONG R61 AND N1 TO PAARL

RESTRICTIONS ATTACHED.

DETAILED ROUTES FOR INSPECTION AT EC OPERATING LICENCE BOARD, EAST LONDON.

OP.468240. (2) ROLOMA T/A FAMILY BUSLINE SERVICES H ID NO 5611115202086. (3) DISTRICT: CENTANI. POSTAL ADDRESS: PO BOX 293, KENTANI, KENTANI, 4980 C/O MR P. NTOYI 6 BURDON ROAD, CHISELHURST EXT., EAST LONDON, 5247. (4) NEW APPLICATION. (5) 1 X 65 PASSENGERS. (6) THE CONVEYANCE OF PERSONS ON A PARTICULAR BUS ROUTE. (7) AUTHORITY: BUS ROUTE: NGOLO STORE TO BUTTERWORTH AND RETURN. FROM NGOLO STORE IN QOMBOLO A/A, PROCEED TO DAMINI BUS STOP, TO JERRY BUS STOP, TO KOYANA BUS STOP, TO TANKINI BUS STOP, TO QOMBOLO JUNCTION AND TURN RIGHT ON THE BUTTERWORTH-CENTANI MAIN ROAD TOWARDS CENTANI. STOP AT CENTANI BUS RANK. TURN BACK ON THE CENTANI-BUTTERWORTH MAIN ROAD TOWARDS BUTTERWORTH, PROCEED TOWARDS HUKU BUS STOP, TO PLANTATION BUS STOP, TO KOCKET BUS STOP, TO BURU BUS STOP, FORTIEN BUS STOP, TO PEP FACTORY IN MSOBOMVU TOWNSHIP. PROCEED TO BUTTERWORTH BUS TERMINUS IN THE CITY. RETURN VIA SAME ROUTE. TIME TABLE AND TARRIFS FOR INSPECTION AT THE EAST LONDON PERMISSIONS BOARD.

OP.468241. (2) JACA T/A VUKANI TRANSPORT DS ID NO 4803125853088. (3) DISTRICT: GCUWA. POSTAL ADDRESS: 90MSOBOMVU TOWNSHIP, BUTTERWORTH, BUTTERWORTH, 4960 C/O MR P. NTOYI 6 BURDON ROAD, CHISELHURST EXT., EAST LONDON, 5247. (4) NEW APPLICATION. (5) 1 X 65 PASSENGERS. (6) THE CONVEYANCE OF PERSONS ON A PARTICULAR BUS ROUTE. (7) AUTHORITY: BUS ROUTE: FROM BUTTERWORTH TO MAPONYAMA. FROM BUTTERWORTH CITY RANK, PROCEED ON THE BUTTERWORTH-IDUTYWA MAIN ROAD (N2) TURN RIGHT AT THE KEY & HAWKERS INTERSECTION ONTO THE BUTTERWORTH-CENTANE MAIN ROAD, TO ZIZAMELE TOWNSHIP. PROCEED TO BETHEL COLLEGE BUS STOP. PROCEED TO FORTIEN BUS STOP. PROCEED TO BURU BUS STOP, TO KHEPE BUS STOP, TO MALANGENI BUS STOP, TO BENYA BUS STOP, TO KOCKET BUS STOP, TO MTEMBU BUS STOP, TO PALI BUS STOP, TO JEBESE BUS STOP, TO MASINCEDANE BUS STOP, TO PLANTATION BUS STOP, TO HUKU BUS STOP, TO NGCUKANE BUS STOP TO KENTANE CITY RANK. FROM KENTANI TO MACIBE TO NYAMAKAZI, MATUMBU, COLAMBA, DIPINI, NKAWANA, GODIDI, GONIWE, VELEBAYI, MNYAMEZELI, MSENGENI, MAKELLEN, TAFALOFEF HOSPITAL. PROCEED TO WALASE, KWALILI, MAYABA, LUSIZI, MLAMBISA, ZANKOYI TO CEBE JUNCTION. PROCEED STRAIGHT ON THE SAME ROAD TO SXONXO, KULU, CEBE SCHOOL AND MAPONYAMA BUS TERMINUS AND TURN VIA SAME ROUTE. TIME TABLE AND TARRIFS FOR INSPECTION AT THE EAST LONDON PERMISSIONS BOARD.

OP.468242. (2) MAKELENI T ID NO 5302215155081. (3) DISTRICT: CENTANI. POSTAL ADDRESS: P.O. BOX 794, BUTTERWORTH, BUTTERWORTH, 4960 C/O MR P. NTOYI 6 BURDON ROAD, CHISELHURST EXT., EAST LONDON, 5247. (4) NEW APPLICATION. (5) 1 X 65 PASSENGERS. (6) THE CONVEYANCE OF TAXI PASSENGERS. (7) AUTHORITY: BUS ROUTE: FROM CEBE NATURE RESERVE TO BUTTERWORTH AND RETURN. FROM CEBE NATURE RESERVE PROCEED TO MAPONYANE BUS STOP ON THE CEBE-CENTANE GRAVEL ROAD TO BARTLET BUS STOP. PROCEED TO CEBE STORE, KULU BUS STOP, SXONXO BUS STOP, FANAPIYA BUS STOP, MAGOPENI BUS STOP, SKHEPHE BUS STOP, MVONDABA BUS STOP, MKHIWANE BUS STOP, LEACH BUS STOP, NKENTE BUS STOP, DIPHINI BUS STOP, COLAMBA BUS STOP, MATHUMBU, MNYAMAKAZI BUS STOP, MACIBE SCHOOL TO CENTANE BUS TERMINUS. PROCEED STRAIGHT ON THE CENTANE-BUTTERWORTH MAIN ROAD TOWARDS BUTTERWORTH. PROCEED TO NGCUKANE BUS STOP, HUKU BUS STOP, PLANTATION BUS STOP, MASINCEDANE, JEBESE BUS STOP, PALI BUS STOP, MTEMBU BUS STOP, KOCKET BUS STOP, BENYA BUS STOP, MALANGENI BUS STOP, KOPHE BUS STOP, BURU BUS STOP, FORTIEN BUS STOP, BETHEL COLLEGE BUS STOP, ZIZAMELE TOWNSHIP BUS STOP TO PEP FACTORY BUS STOP IN MSOBOMVU. PROCEED TO

THE UMTATA-BUTTERWORTH MAIN ROAD (N2). TURN LEFT ON THE N2 TOWARDS BUTTERWORTH AND PROCEED TO BUTTERWORTH CITY BUS TERMINUS. RETURN VIA SAME ROUTE.

TIME TABLE AND TARRIFS FOR INSPECTION AT THE EAST LONDON PERMISSIONS BOARD.

OP.468243. (2) MKHETHO DM ID NO 6607085369086. (3) DISTRICT: KING WILLIAM'S TOWN. POSTAL ADDRESS: P O BOX 1808, KING WILLIAMS TOWN, KING WILLIAMS TOWN, 5600 C/O BISHO-KING TAXI ASSOCIATION P O BOX 2035, KING WILLIAMS TOWN, 5600. (4) NEW APPLICATION. (5) 2 X 15 PASSENGERS. (6) THE CONVEYANCE OF TAXI PASSENGERS. (7) AUTHORITY:

AND THEIR PERSONAL EFFECTS AS PER ELBIKITA ROUTES: SHORT DISTANCE

ELKWSKW0: KING WILLIAMS TOWN TO KING WILLIAMS TOWN.
 ELKWSQUX4A: KING WILLIAMS TOWN ALONG N6 TO QUEENSTOWN.
 ELKWSQUX4B: KWT VIA STUTTERHEIM AND WHITTLESEA TO QUEENSTOWN.
 ELKWSBTX7A: KING WILLIAMS TOWN TO BUTTERWORTH.
 ELKWSQDX13A: KING WILLIAMS TOWN TO PEDDIE.
 ELKWSACX17A: KING WILLIAMS TOWN TO ALICE.
 ELKWSHX18A: KING WILLIAMS TOWN TO KEISKAMMAHOEK.
 ELKWSHX19A: KING WILLIAMS TOWN TO STUTTERHEIM.
 ELKWSX20A: KING WILLIAMS TOWN VIA STUTTERHEIM TO WHITTLESEA.
 ELKWSNLX97A: KING WILLIAMS TOWN TO NORTHERN LOCATIONS.
 ELKWSLX98B: KING WILLIAMS TOWN TO SOUTHERN LOCATIONS.
 ELKWSWLX99B: KING WILLIAMS TOWN TO WESTERN LOCATIONS.
 ELKWSBNX100A: KING WILLIAMS TOWN TO BERLIN/BORDER TECHNICON.
 ELKWSMDX101A: KING WILLIAMS TOWN TO MDANTSANE.
 ELKWSLX102A: KING WILLIAMS TOWN TO EAST LONDON.
 ELKWSMTX103A: KING WILLIAMS TOWN TO MIDDLEDRIFT.
 ELKWSBSX104A: KING WILLIAMS TOWN TO BISHO.

LONG DISTANCE:

ELKWLPEX2B: KWT ALONG N2 TO PORT ELIZABETH.
 ELKWLCTX3B: KWT ALONG N2 TO CAPE TOWN.
 ELKWLCTX3C: KWT ALONG N9 AND N1 TO CAPE TOWN.
 ELKWLJBX6B: KWT VIA BLOEMFONTEIN, WELKOM AND POTCHEFSTROOM TO JOHANNESBURG.
 ELKWLDBX9A: KWT TO DURBAN.
 ELKWLWKX10A: KWT TO WELKOM.
 ELKWLVCX15A: KWT VIA WELKOM AND POTCHEFSTROOM TO CARLETONVILLE.
 ELKWLSCX16B: KWT VIA WELKOM ALONG R30 AND N12 TO SECUNDA.

DETAILED ROUES FOR INSPECTION AT THE EAST LONDON OPERATING LICENCE BOARD.

OP.468244. (2) ZENANI FJ ID NO 4906145157081. (3) DISTRICT: KING WILLIAM'S TOWN. POSTAL ADDRESS: P.O. BOX 727, KING WILLIAMS TOWN, KING WILLIAMS TOWN, 5600. (4) NEW APPLICATION. (5) 1 X 35 PASSENGERS. (6) THE CONVEYANCE OF PERSONS ON A PARTICULAR BUS ROUTE. (7) AUTHORITY:

BUS ROUTE:
 FROM WELCOMWOOD BUS RANK TRAVELLING ON A GRAVEL ROAD TO KEI BRICK BUS STOP THEN TURN LEFT JOINING TARRED ROAD STOPPING AT MOUNT COKE, AND ZWELITSHA THEN ALONG BUFFALO STREET TO KING WILLIAMS TOWN BUS RANK AND RETURN ALONG SAME ROUTE.

TIME TABLE - MONDAY TO SATURDAY

FORWARD JOURNEY

STOPPING POINTS

RETURN JOURNEY

DEPART 07H30 WELCOMWOOD
 07H50-07H55 KEI BRICK
 08H10-08H15 MOUNT COKE
 08H30-08H35 ZWELITSHA
 ARRIVE 08H45 KING WILLIAMS TOWN
 DEPART 10H35 WELCOMWOOD
 10H50-10H55 KEI BRICK
 11H05-11H10 MOUNT COKE
 11H25-11H30 ZWELITSHA
 ARRIVE 11H40 KING WILLIAMS TOWN
 DEPART 14H25 WELCOMWOOD
 14H35-14H40 KEI BRICK
 14H50-14H55 MOUNT COKE
 15H10-15H15 ZWELITSHA
 ARRIVE 15H25 KING WILLIAMS TOWN

ARRIVE 10H20
 10H00-10H05
 09H45-09H50
 09H25-09H30
 DEPART 09H15
 ARRIVE 14H05
 13H45-13H50
 13H30-13H35
 13H10-13H15
 DEPART 13H00
 ARRIVE 18H05
 17H45-17H50
 17H30-17H35
 17H10-17H15
 DEPART 17H00

TARRIFS:

KING WILLIAMS TOWN

R3.00 ZWELITSHA

R4.00 R3.00 MOUNT COKE

R5.00 R4.00 R1.00 KEI BRICK

R6.50 R5.00 R4.50 R4.00 WELCOMWOOD

OP.468245. (2) NGWANE AH ID NO 7504155414083. (3) DISTRICT: HEWU. POSTAL ADDRESS: PO BOX 328, WHITTLESEA, WHITTLESEA, 5360 C/O HEWU TAXI ASSOCIATION P O BOX 85, WHITTLESEA, 5360. (4) NEW APPLICATION. (5) 3 X 15 PASSENGERS. (6) THE CONVEYANCE OF TAXI PASSENGERS. (7) AUTHORITY:

AND THEIR PERSONEL EFFECTS AS PER HEWU TAXI ASSOCIATION ROUTES:

SHORT DISTANCE:

QUWSSLOX148B : WHITTLESEA TO LOCATIONS
 QUWSSQUX149A : WHITTLESEA TO QUEENSTOWN
 QUWSSKWX152A/B : WHITTLESEA ALONG R346 OR ALONG R63 TO KING WILLIAMS TOWN

LONG DISTANCE:

QUWSLPX24A : WHITTLESEA ALONG N2 TO PORT ELIZABETH
 QUWSLMVX26A : WHITTLESEA ALONG N2 TO MOSSELBAY
 QUWSLCTX27A/C : WHITTLESEA ALONG R67 AND N2 OR ALONG R61 AND N1 TO CAPE TOWN

QUWSLJBX30A : WHITTLESEA ALONG N1 TO JOHANNESBURG

DETAILED ROUTES FOR INSPECTION AT THE E.C. OPERATING LICENCE BOARD.

OP.468246. (2) FEKADE L ID NO 6406035880080. (3) DISTRICT: KING WILLIAM'S TOWN. POSTAL ADDRESS: MADLIKI LOCATION, KING WILLIAMS TOWN, KING WILLIAMS TOWN, 5600 C/O KWT UNCEDO TAXI ASSOC. 26 SMITH STREET, KING WILLIAMS TOWN, 5600. (4) NEW APPLICATION. (5) 1 X 15 PASSENGERS. (6) THE CONVEYANCE OF TAXI PASSENGERS. (7) AUTHORITY:
 AND THEIR PERSONAL EFFECTS AS PER ELKWUTA ROUTES:

SHORT DISTANCE:

ELKWSKWX0 : KING WILLIAMS TOWN TO KING WILLIAMS TOWN
 ELKWSQUX4A : KWT ALONG N6 TO QUEENSTOWN
 ELKWSBTX7A : KWT TO BUTTERWORTH
 ELKWSFBX12A : KWT TO FORT BEAUFORT
 ELKWSGHX14A : KWT TO GRAHAMSTOWN
 ELKWSNLX97A : KWT TO NORTHERN LOCATIONS
 ELKWSSLX98A : KWT TO SOUTHERN LOCATIONS
 ELKWSWLX99A : KWT TO WESTERN LOCATIONS
 ELKWSBNX100A : KWT TO BERLIN/BORDER TECHNIKON
 ELKWSMDX101A : KWT TO MDANTSANE
 ELKWSELX102A : KWT TO EAST LONDON
 ELKWSMTX103A : KWT TO MIDDLEDRIFT
 ELKWSBSX104A : KWT TO BISHO

LONG DISTANCE:

ELKWLPEX2B : KWT ALONG N2 TO PORT ELIZABETH
 ELKWLCTX3B/C : KWT ALONG N2 OR ALONG N9 AND N1 TO CAPE TOWN
 ELKWLJBX6B : KWT ALONG R30 AND N12 TO JOHANNESBURG
 ELKWLUMX8A : KWT TO UMTATA
 ELKWLWKX10A : KWT TO WELKOM
 ELKWLVCX15A : KWT TO CARLETONVILLE
 ELKWLSCX16B : KWT TO ALONG R30 AND N12 TO SECUNDA
 ELKWLKDX23A : KWT TO KLERKSDORP

DETAILED ROUTES FOR INSPECTION AT THE EAST LONDON OPERATING LICENCE BOARD.

POTCHEFSTROOM

Address to which representations must be submitted: The Secretary, Local Road Transportation Board, Private Bag X925, Potchefstroom, 2520, and the respective applicant.

Adres waarheen vertoë gerig moet word: Die Sekretaris, Plaaslike Padvervoerraad, Privaat Sak X925, Potchefstroom, 2520, en die betrokke applikant.

Full particulars in respect of each application are open to inspection at the Local Road Transportation Board's office.

Volle besonderhede ten opsigte van elke aansoek lê ter insae by die Plaaslike Padvervoerraad se kantoor.

from/van : 2003/11/21
from/van : A27/2003

to/tot : 2003/11/21
to/tot : A27/2003

OP.1225124. (2) ZULU MG ID NO 6203315326086. (3) DISTRIK: KLERKSDORP. POSADRES: PO BOX 3505, UMUZIMUHLE, VAAL REEFS, 2627. (4) NUWE AANSOEK/LATE RENEWAL. (5) 1 X 15 PASSASIER. (6) DIE VERVOER VAN TAXI PASSASIER. (7) MAGTIGING: FROM UMUZIMUHLE TO KLERKSDORP. FROM UMUZIMUHLE SHOPPING CENTRE TO KLERKSDORP AND BACK.

OP.1225125. (2) SEGOE O ID NO 4806270688084. POSADRES: 2963 MANTSWE, TLHABANE, RUSTENBURG, 0309 (4) VERVANGING VAN VOERTUIG(180DAY, PERMIT NO. 18687/0 VAN SEGOE O (15 X PASSASIER, DISTRIK: RUSTENBURG). Permit No. 18687/0 VANAF ZINNIIVILLE WINKELSENTRUM NA PLEKKE BINNE 'N GEBIED MET 'N STRAAL VAN 25 KM EN TERUG.

OP.1225126. (2) DLAMINI TS ID NO 5704175776089. POSADRES: P O BOX 3314, MMABATHO, 2735 (4) VERVANGING VAN VOERTUIG, PERMIT NO. 207098/3 VAN DLAMINI TS (15 X PASSASIER, DISTRIK: MOLOPO).

Permit No. 207098/3 FROM MAFIKENG TAXI RANK NEAR THE OLD MOLOPO MAGISTRATE OFFICES; SITUATED AT MAFIKENG IN THE DISTRICT OF MOLOPO TO KLERKSDORP TOWN IN THE REPUBLIC OF SOUTH AFRICA, VIA THE FOLLOWING ROUTES AND THE RETURN IN REVERSE OF THE FORWARD ROUTE.

REPUBLIC OF BOPHUTHATSWANA: DISTRICT OF MOLOPO FROM MAFIKENG TAXI RANK NEAR THE OLD MOLOPO MAGISTRATE OFFICES TURN LEFT TO MAIN STREET (VRYBURG) AND MAFIKENG ROAD TURN RIGHT INTO STATION STREET LEFT TO MOLOPO STREET RIGHT INTO ROBERTSON STREET PROCEED ALONG R52.

REPUBLIC OF SOUTH AFRICA: DISTRICT LICHTENBURG (LICHTENBURG) TURN RIGHT INTO BUITENSTREET (R505) PROCEED ALONG R505. LEFT WITH R505 AND R47. PROCEEDING TO COLIGNY CIRCLE ROAD, AND TURN RIGHT INTO R503 THROUGH HARTEBESFONTEIN TOWN - DISTRICT KLERKSDORP, STILL PROCEED ALONG R503 TURN LEFT INTO R29 (MAIN REEF ROAD) KLERKSDORP TURN RIGHT INTO PARKSTREET, LEFT INTO NORSA STREET, LEFT INTO COMMISSIONER STREET ALONG WITH THE SAME STREET UNTIL KLERKSDORP TAXI RANK, AND RETURN IN REVERSE OF THE FORWARD ROUTE.

VEHICLE WILL BE STATIONED AT MAFIKENG TAXI RANK NEAR THE OLD MOLOPO MAGISTRATE OFFICES.

THIS AUTHORITY IS VALID AS LONG AS IT AFFECTS THE PORTION OF THE SAID AUTHORITY FALLING WITHIN THE RSA TERRITORY ONLY.

OP.1225127. (2) MOLATLHEGI P ID NO 6106035676088. POSADRES: PO BOX 108, ZEERUST, ZEERUST, 2865 (4) VERVANGING VAN VOERTUIG(180DAY, PERMIT NO. 7049/3 VAN MOLATLHEGI P (12 X PASSASIER, DISTRIK: MARICO). Permit No. 7049/3

FROM ZEERUST STATION SITUATED IN ZEERUST TOWN, (DISTRICT ZEERUST) TO RUSTENBURG BUS AND TAXI RANK SITUATED IN RUSTENBURG, DISTRICT RUSTENBURG. FROM RUSTENBURG BUS AND TAXI RANK SITUATED IN RUSTENBURG, DISTRICT RUSTENBURG TO ZEERUST STATION SITUATED IN ZEERUST TOWN, DISTRICT ZEERUST.

OP.1225128. (2) MOELETSI TZ ID NO 5003215585083. POSADRES: P.O. BOX 1629, BRITS, 0250 (4) VERVANGING VAN VOERTUIG/180DAY, PERMIT NO. 44003/1 VAN MOELETSI TZ (14 X PASSASIER, DISTRIK: BRITS).

Permit No. 44003/1 FROM LETLHABILE TAXI RANK SITUATED ON FARM NIETGEDACHT 242 DISTRICT BRITS TO PLACES SITUATED WITHIN AN AREA WITH A RADIUS OF 60(SIXTY)KILOMETERS FROM THE SAID LETLHABILE AND RETURN TO THE SAID LETLHABILE DISTRICT BRITS.

OP.1225129. (2) TAUNYANE SS ID NO 4010245434084. POSADRES: Z 513 JOUBERTON, KLERKSDORP, 2570 (4) VERVANGING VAN VOERTUIG/180DAY, PERMIT NO. 201225/0 VAN TAUNYANE SS (15 X PASSASIER, DISTRIK: KLERKSDORP).

Permit No. 201225/0 ON TRIPS FROM Z513 JOUBERTON KLERKSDORP TO POINTS SITUATED WITHIN A RADIUS OF 50(FIFTY)KM FROM Z513 JOUBERTON KLERKSDORP AND BACK.

VEHICLE TO BE STATIONED AT Z513 JOUBERTON KLERKSDORP.

OP.1225130. (2) HARTEBESFONTEIN GM CO. LTD. ID NO 7809190198991. POSADRES: PRIVATE BAG X800, STILFONTEIN, 2550 (4) VERVANGING VAN VOERTUIG/180DAY, PERMIT NO. 200081/0 VAN HARTEBESFONTEIN GM CO. LTD. (27 X PASSASIER, DISTRIK: KLERKSDORP) (4) VERVANGING VAN VOERTUIG/180DAY, PERMIT NO. 201416/0 VAN HARTEBESFONTEIN GM CO. LTD. (65 X PASSASIER, DISTRIK: KLERKSDORP).

Permit No. 200081/0

A) WHITE MINING STUDENTS EMPLOYEES OF HARTEBEEFONTEIN GM CO LTD FOR EDUCATIONAL PURPOSES (FREE OF CHARGE); FROM HARTEBEEFONTEIN GM CO LTD, AT STILFONTEIN TO POINTS SITUATED WITHIN A RADIUS OF 240KM FROM STILFONTEIN GPO AND BACK.

B) WHITE MINING STUDENTS EMPLOYEES OF HARTEBEEFONTEIN GM CO LTD, FOR SPORTING PURPOSES (FREE OF CHARGE); FROM HARTEBEEFONTEIN GM CO LTD AT STILFONTEIN TO POINTS SITUATED WITHIN A RADIUS OF 240KM FROM STILFONTEIN P.O. AND BACK PROVIDED THAT THE RETURN JOURNEY BE COMMENCED WITHIN 24 HOURS AFTER THE TIME OF ARRIVAL.

C) WHITE MINING STUDENTS, EMPLOYEES OF HARTEBEEFONTEIN GM CO LTD, STILFONTEIN FOR EDUCATIONAL PURPOSES (FREE OF CHARGE) FROM HARTEBEEFONTEIN GM CO LTD, STILFONTEIN TO POINTS SITUATED WITHIN A RADIUS OF 650 KM FROM STILFONTEIN P.O. AND BACK.

Permit No. 201416/0

A) OWN BLACK AND COLOURED EMPLOYEES AND OR THEIR DEPENDANTS FOR SPORT AND EDUCATIONAL PURPOSES ON SATURDAY, SUNDAYS AND PUBLIC HOLIDAYS (FREE OF CHARGE);

FROM HARTEBEEFONTEIN GM CO LTD, STILFONTEIN TO POINTS SITUATED WITHIN A RADIUS OF 240KM FROM STILFONTEIN P.O. AND BACK, PROVIDED THAT THE RETURN JOURNEY BE COMMENCED WITHIN 48 HOURS AFTER TIME OF ARRIVAL.

B) OWN BLACK AND COLOURED EMPLOYEES AND OR THEIR DEPENDANTS (FREE OF CHARGE) FOR SPORT, EDUCATIONAL AND RELIGIOUS PURPOSES ON SATURDAYS, SUNDAYS AND PUBLIC HOLIDAYS;

FROM HARTEBEEFONTEIN GM CO LTD, STILFONTEIN TO POINTS SITUATED WITHIN A RADIUS OF 240KM FROM STILFONTEIN P.O. AND BACK PROVIDED THAT THE RETURN JOURNEY BE COMMENCED WITHIN 48 HOURS AFTER COMPLETION OF THE FORWARD JOURNEY.

C) OWN BLACK AND COLOURED EMPLOYEES (FREE OF CHARGE); I) BETWEEN THEIR PLACES OF RESIDENCE ON THE MINE AND THEIR PLACE OF WORK IN STILFONTEIN.

II) BETWEEN HARTEBEEFONTEIN GM, STILFONTEIN AND THE REGIONAL COURT OF THE DEPARTMENT OF PLURAL DEVELOPMENT IN KLERKSDORP WHEN ON AFFICIAL BUSINESS.

D) OWN WHITE EMPLOYEES AND OR THEIR DEPENDANTS AND THEIR PERSONAL EFFECTS FOR SPORT AND EDUCATIONAL PURPOSES (FREE OF CHARGE)

FROM HARTEBEEFONTEIN GM CO LTD, STILFONTEIN TO POINTS SITUATED WITHIN A RADIUS OF 480 KM FROM STILFONTEIN P.O. AND BACK PROVIDED THAT THE RETURN JOURNEY BE COMMENCED WITHIN 48 HOURS AFTER TIME OF ARRIVAL.

OP.1225131. (2) STILFONTEIN GOLD MINE ID NO 4057003840001. POSADRES: PRIVATE BAG X 800, STILFONTEIN, STILFONTEIN, 2550 (4) VERVANGING VAN VOERTUIG/180DAY, PERMIT NO. 228366/0 VAN STILFONTEIN GOLD MINE (10 X PASSASIERS, DISTRIK: KLERKSDORP).

Permit No. 228366/0

A) ORGANISED EMPLOYEES (FREE OF CHARGE) FOR SPORT AND RECREATIONAL PURPOSES AS WELL AS THE NECESSARY SPORT EQUIPMENT AND PERSONAL LUGGAGE:

FROM STILFONTEIN GOLD MINING CO LTD, STILFONTEIN TO POINTS SITUATED WITHIN THE REPUBLIC OF SOUTH AFRICA AND BACK. SUBJECT TO THE CONDITION THAT THE SAME PASSENGERS CONVEYED ON THE FORWARD JOURNEY BE CONVEYED ON THE RETURN JOURNEY.

B) ORGANISED SPOUSES AND CHILDREN OF EMPLOYEES (FREE OF CHARGE) FOR SPORT, EDUCATIONAL AND RECREATIONAL PURPOSES AS WELL AS THE NECESSARY SORT EQUIPMENT AND PERSONAL LUGGAGE.

OP.1225132. (2) BUFFELFONTEIN GM CO LTD BEATRIX MINE ID NO 4057003490005. POSADRES: PRIVATE BAG X 800, STILFONTEIN, 2550 (4) VERVANGING VAN VOERTUIG/180DAY, PERMIT NO. 207718/1 VAN BUFFELFONTEIN GM CO LTD BEATRIX MINE (60 X PASSASIERS, DISTRIK: UNKNOWN) (4) VERVANGING VAN VOERTUIG/180DAY, PERMIT NO. 213755/0 VAN BUFFELFONTEIN GM CO LTD BEATRIX MINE (65 X PASSASIERS, DISTRIK: KLERKSDORP) (4) VERVANGING VAN VOERTUIG/180DAY, PERMIT NO. 213756/0 VAN BUFFELFONTEIN GM CO LTD BEATRIX MINE (54 X PASSASIERS, DISTRIK: KLERKSDORP) (4) VERVANGING VAN VOERTUIG/180DAY, PERMIT NO. 213757/0 VAN BUFFELFONTEIN GM CO LTD BEATRIX MINE (25 X PASSASIERS, DISTRIK: KLERKSDORP) (4) VERVANGING VAN VOERTUIG/180DAY, PERMIT NO. 213761/1 VAN BUFFELFONTEIN GM CO LTD BEATRIX MINE (80 X PASSASIERS, DISTRIK: UNKNOWN) (4) VERVANGING VAN VOERTUIG/180DAY, PERMIT NO. 213762/1 VAN BUFFELFONTEIN GM CO LTD BEATRIX MINE (80 X PASSASIERS, DISTRIK: UNKNOWN) (4) VERVANGING VAN

VOERTUIG/180DAY, PERMIT NO. 213763/1 VAN BUFFELSFONTEIN GM CO LTD BEATRIX MINE (80 X PASSASIER, DISTRIK: UNKNOWN) (4) VERVANGING VAN VOERTUIG/180DAY, PERMIT NO. 213765/1 VAN BUFFELSFONTEIN GM CO LTD BEATRIX MINE (80 X PASSASIER, DISTRIK: KLERKSDORP).

Permit No. 207718/1

WITHIN THE REPUBLIC OF SOUTH AFRICA.

Permit No. 213755/0

A) OWN EMPLOYEES (FREE OF CHARGE) IN COURSE OF THEIR EMPLOYMENT:

I) FROM BUFFELSFONTEIN GM CO LTD TO ORGANISATIONS SITUATED IN THE KLERKSDORP AREA AND BACK.

II) FROM HOSTELS TO SHAFTS AND BACK SITUATED IN THE MINING AREA OF BUFFELSFONTEIN GM CO LTD.

B) OWN EMPLOYEES AND RELATIVES (FREE OF CHARGE) TO ATTEND CHURCH SERVICES AND FUNERALS: FROM BUFFELSFONTEIN GM CO LTD CHURCHES AND CEMETERIES IN THE KLERKSDORP AREA AND BACK.

C) ORGANISED WHITE AND NON-WHITE EMPLOYEES (FREE OF CHARGE) FOR SPORT AND RECREATION PURPOSES, AS WELL AS THE NECESSARY SPORT EQUIPMENT AND PERSONAL LUGGAGE:

FROM BUFFELSFONTEIN GM CO LTD STILFONTEIN TO POINTS SITUATED WITHIN THE REPUBLIC OF SOUTH AFRICA AND BACK SUBJECT TO THE CONDITION THAT SAME PASSENGERS CONVEYED ON THE FORWARD JOURNEY BE CONVEYED ON THE RETURN JOURNEY.

D) RELATIVES OF OWN BLACK EMPLOYEES (FREE OF CHARGE) FROM BUFFELSFONTEIN GM CO LTD STILFONTEIN TO HOSTELS IN THE KLERKSDORP AREA.

E) WIVES OF DECEASED EMPLOYEES (FREE OF CHARGE) FROM BUFFELSFONTEIN GM CO LTD STILFONTEIN, TO STRATHVAAL BLACK CEMETRY STILFONTEIN AND BACK.

Permit No. 213756/0

A) OWN EMPLOYEES (FREE OF CHARGE) IN COURSE OF THEIR EMPLOYMENT:

I) FROM BUFFELSFONTEIN GM CO LTD TO ORGANISATIONS SITUATED IN THE KLERKSDORP AREA AND BACK.

II) FROM HOSTELS TO SHAFTS AND BACK SITUATED IN THE MINING AREA OF BUFFELSFONTEIN GM CO LTD.

B) OWN EMPLOYEES AND RELATIVES (FREE OF CHARGE) TO ATTEND CHURCH SERVICES AND FUNERALS: FROM BUFFELSFONTEIN GM CO LTD TO CHURCHES AND CEMETERIES IN THE KLERKSDORP AREA AND BACK.

C) ORGANISED WHITE AND NON-WHITE EMPLOYEES (FREE OF CHARGE) FOR SPORT AND RECREATION PURPOSES, AS WELL AS THE NECESSARY SPORT EQUIPMENT AND PERSONAL LUGGAGE: FROM BUFFELSFONTEIN GM CO LTD STILFONTEIN TO POINTS SITUATED WITHIN THE REPUBLIC OF SOUTH AFRICA AND BACK TO THE CONDITION THAT SAME PASSENGERS CONVEYED ON THE FORWARD JOURNE BE CONVEYED ON THE RETURN JOURNEY.

D) RELATIVES OF OWN BLACK EMPLOYEES (FREE OF CHARGE) FROM BUFFELSFONTEIN GM CO LTD STILFONTEIN TO HOSTELS IN THE KLERKSDORP AREA.

E) WIVES OF DECEASED EMPLOYEES (FREE OF CHARGE) FROM BUFFELSFONTEIN GM CO LTD STILFONTEIN, TO STRATHVAAL BLACK CEMETRY STILFONTEIN AND BACK.

Permit No. 213757/0

A) OWN EMPLOYEES (FREE OF CHARGE) IN COURSE OF THEIR EMPLOYMENT:

I) FROM BUFFELSFONTEIN GM CO LTD TO ORGANISATIONS SITUATED IN THE KLERKSDORP AREA AND BACK.

II) FROM HOSTELS TO SHAFTS AND BACK SITUATED IN THE MINING AREA OF BUFFELSFONEIN GM CO LTD.

B) OWN EMPLOYEES AND RELATIVES (FREE OF CHARGE) TO ATTEND CHURCH SERVICES AND FUNERALS: FROM BUFFELSFONTEIN GM CO LTD TO CHURCHES AND CEMETERIES IN THE KLERKSDORP AREA AND BACK.

C) ORGANISED WHITE AND NON-WHITE EMPLOYEES (FREE OF CHARGE) FOR SPORT AND RECREATION PURPOSES, AS WELL AS THE NECESSARY SPORT EQUIPMENT AND PERSONAL LUGGAGE. FROM BUFFELSFONTEIN M CO LTD STILFONTEIN TO POINTS SITUATED WITHIN THE REPUBLIC OF SOUTH AFRICA TO THE CONDITION THAT THE SAME PASSENGERS CONVEYED ON THE FORWARD JOURNEY BE CONVEYED ON THE RETURN JOURNEY.

D)RELATIVES OF OWN BLACK EMPLOYEES (FREE OF CHARGE) FROM BUFFELSFONTEIN GM CO LTD STILFONTEIN TO HOSTELS IN THE KLERKSDORP AREA.

E) WIVES OF DECEASED EMPLOYEES (FREE OF CHARGE) FROM BUFFELSFONTEIN GM CO LTD STILFONTEIN, TO STRATHVAAL BLACK CEMETRY STILFONTEIN AND BACK.

Permit No. 213761/1

A)OWN EMPLOYEES (FREE OF CHARGE) IN COURSE OF THEIR EMPLOYMENTS:

I) FROM BUFFELSFONTEIN GM CO LTD TO ORGANISATIONS SITUATED IN THE KLERKSDORP AREA AND BACK.
 II) FROM HOSTELS TO SHAFTS AND BACK SITUATED IN THE MININGS AREA OF BUFFELSFONTEIN GM CO LTD
 B) OWN EMPLOYEES AND RELATIVES (FREE OF CHARGE) TO ATTEND CHURCH SERVICES AND FUNERALS; FROM BUFFELSFONTEIN GM CO LTD TO CHURCHES AND CEMETERIES IN THE KLERKSDORP AREA AND BACK.
 C) ORGANISED WHITE AND NON-WHITE EMPLOYEES (FREE OF CHARGE) FOR SPORT AND RECREATION PURPOSES, AS WELL AS THE NECESSARY SPORT EQUIPMENT AND PERSONAL LUGGAGE, FROM BUFFELSFONTEIN GM CO LTD STILFONTEIN TO POINTS SITUATED WITHIN THE REPUBLIC OF SOUTH AFRICA AND BACK SUBJECT TO THE CONDITION THAT SAME PASSENGERS CONVEYED ON THE FORWARD JOURNEY BE CONVEYED ON THE RETURN JOURNEY.

Permit No. 213762/1

A) OWN EMPLOYEES (FREE OF CHARGE) IN COURSE OF THEIR EMPLOYMENTS:

I) FROM BUFFELSFONTEIN GM CO LTD TO ORGANISATIONS SITUATED IN THE KLERKSDORP AREA AND BACK.
 II) FROM HOSTELS TO SHAFTS AND BACK SITUATED IN THE MINING AREA OF BUFFELSFONTEIN GM CO LTD.
 B) OWN EMPLOYEES AND RELATIVES (FREE OF CHARGE) TO ATTEND CHURCH SERVICES AND FUNERALS; FROM BUFFELSFONTEIN GM CO LTD TO CHURCHES AND CEMETERIES IN THE KLERKSDORP AREA AND BACK.
 C) ORGANISED WHITE AND NON-WHITE EMPLOYEES (FREE OF CHARGE) FOR SPORT AND RECREATION PURPOSES, AS WELL AS THE NECESSARY SPORT EQUIPMENT AND PERSONAL LUGGAGE; FROM BUFFELSFONTEIN GM CO LTD STILFONTEIN TO POINTS SITUATED WITHIN THE REPUBLIC OF SOUTH AFRICA AND BACK SUBJECT TO THE CONDITION THAT SAME PASSENGERS CONVEYED ON THE FORWARD JOURNEY BE CONVEYED ON THE RETURN JOURNEY.

Permit No. 213763/1

A) OWN EMPLOYEES (FREE OF CHARGE) IN COURSE OF THEIR EMPLOYMENTS:

I) FROM BUFFELSFONTEIN GM CO LTD TO ORGANISATIONS SITUATED IN THE KLERKSDORP AREA AND BACK.
 II) FROM HOSTELS TO SHAFTS AND BACK SITUATED IN THE MININGS AREA OF BUFFELSFONTEIN GM CO LTD.
 B) OWN EMPLOYEES AND RELATIVES (FREE OF CHARGE) TO ATTEND CHURCH SERVICES AND FUNERALS; FROM BUFFELSFONTEIN GM CO LTD TO CHURCHES AND CEMETERIES IN THE KLERKSDORP AREA AND BACK.
 C) ORGANISED WHITE AND NON-WHITE EMPLOYEES (FREE OF CHARGE) FOR SPORT AND RECREATION PURPOSES, AS WELL AS THE NECESSARY SPORT EQUIPMENT AND PERSONAL LUGGAGE; FROM BUFFELSFONTEIN GM CO LTD STILFONTEIN TO POINTS SITUATED WITHIN THE REPUBLIC OF SOUTH AFRICA AND BACK SUBJECT TO THE CONDITION THAT SAME PASSENGERS CONVEYED ON THE FORWARD JOURNEY BE CONVEYED ON THE RETURN JOURNEY.

Permit No. 213765/1

A) OWN EMPLOYEES (FREE OF CHARGE) IN COURSE OF THEIR EMPLOYMENT:

I) FROM BUFFELSFONTEIN GM CO LTD TO ORGANISATIONS SITUATED IN THE KLERKSDORP AREA AND BACK.
 II) FROM HOSTELS TO SHAFTS AND BACK SITUATED IN THE MINING AREA OF BUFFELSFONTEIN GM CO LTD.
 B) OWN EMPLOYEES AND RELATIVES (FREE OF CHARGE) TO ATTEND CHURCH SERVICES AND FUNERALS: FROM BUFFELSFONTEIN GM CO LTD TO CHURCHES AND CEMETERIES IN THE KLERKSDORP AREA AND BACK.
 C) ORGANISED WHITE AND NON-WHITE EMPLOYEES (FREE OF CHARGE) FOR SPORT AND RECREATION PURPOSES, AS WELL AS THE NECESSARY SPORT EQUIPMENT AND PERSONAL LUGGAGE.
 FROM BUFFELSFONTEIN GM CO LTD STILFONTEIN TO POINTS SITUATED WITHIN THE REPUBLIC OF SOUTH AFRICA AND BACK SUBJECT TO THE CONDITION THAT SAME PASSENGERS CONVEYED ON THE FORWARD JOURNEY BE CONVEYED ON THE RETURN JOURNEY.

OP.1225133. (2) MQAYI D ID NO 5012115312084. POSADRES: 5539 KHUTSONG, CARLETONVILLE, CARLETONVILLE, 2499. (4) OORDRAG VAN PERMIT, PERMIT NO. 229406/1 VAN MQAYI NS (15 X PASSASIERS, DISTRIK: POTCHEFSTROOM). (7) MAGTIGING SOOS IN LAASGENOEMDE PERMIT(TE).

OP.1225134. (2) NAPHAKADE VA ID NO 6610035681089. POSADRES: PO BOX 87, JOUBERTON, KLERKSDORP, 2574. (4) OORDRAG VAN PERMIT, PERMIT NO. 202681/0 VAN BOWENI PG (15 X PASSASIERS, DISTRIK: KLERKSDORP). (7) MAGTIGING SOOS IN LAASGENOEMDE PERMIT(TE).

OP.1225135. (2) MATSEMELA MT ID NO 4703045535080. POSADRES: 61 FIFTH STREET, LICHTENBURG, LICHTENBURG, 2740. (4) OORDRAG VAN PERMIT, PERMIT

NO. 223714/2 VAN BOTLHOLE BD (14 X PASSASIER, DISTRIK: MOLOPO). (7) MAGTIGING SOOS IN LAASGENOEMDE PERMIT(TE).

OP.1225136. (2) MPHUKWA JJ ID NO 6807145866085. POSADRES: 2134 EXT 3, KANANA, ORKNEY, 2620. (4) OORDRAG VAN PERMIT, PERMIT NO. 209757/1 VAN MABENA AT (16 X PASSASIER, DISTRIK: KLERKSDORP). (7) MAGTIGING SOOS IN LAASGENOEMDE PERMIT(TE).

OP.1225138. (2) RAKGAKA B ID NO 4805055814089. POSADRES: PO BOX 974, LUKA, RUSTENBURG, 0322. (4) OORDRAG VAN PERMIT, PERMIT NO. 42308/1 VAN RANGAKA EM (16 X PASSASIER, DISTRIK: BAFOKENG). (7) MAGTIGING SOOS IN LAASGENOEMDE PERMIT(TE).

OP.1225139. (2) MANGANYE J ID NO 5310125234086. POSADRES: BOX 162, SAULSPOORT, SAULSPOORT, 0318. (4) OORDRAG VAN PERMIT, PERMIT NO. 28535/1 VAN MOGAPAESI DS (9 X PASSASIER, DISTRIK: RUSTENBURG). (7) MAGTIGING SOOS IN LAASGENOEMDE PERMIT(TE).

OP.1225140. (2) SEREMANE PT ID NO 7911115556087. POSADRES: P O BOX 91118, ROSSLYN, ROSSLYN, 0200. (4) OORDRAG VAN PERMIT, PERMIT NO. 4422/1 VAN MEKGOE EP (13 X PASSASIER, DISTRIK: BRITS). (7) MAGTIGING SOOS IN LAASGENOEMDE PERMIT(TE).

OP.1225141. (2) MOKGASI C ID NO 5308140746084. POSADRES: 1084 MOTSATSE STREET, TLHABANE, RUSTENBURG, 0309. (4) OORDRAG VAN PERMIT, PERMIT NO. 221028/6 VAN JAUTSE LN (15 X PASSASIER, DISTRIK: RUSTENBURG). (7) MAGTIGING SOOS IN LAASGENOEMDE PERMIT(TE).

OP.1225142. (2) SADIKE AK ID NO 5901305521084. POSADRES: POSBUS 176, LETLHABILE, BRITS, 0264. (4) OORDRAG VAN PERMIT, PERMIT NO. 49317/3 VAN MATOMANE ZW (15 X PASSASIER, DISTRIK: Y-PASPTCH). (7) MAGTIGING SOOS IN LAASGENOEMDE PERMIT(TE).

OP.1225145. (2) PULENYANE JM ID NO 7212265426084. POSADRES: P O BOX 2117, SUPINGSTAD, SUPINGSTAD, 2880. (4) OORDRAG VAN PERMIT, PERMIT NO. 3274/0 VAN MOLATLHEGI P (8 X PASSASIER, DISTRIK: MARICO). (7) MAGTIGING SOOS IN LAASGENOEMDE PERMIT(TE).

OP.1225146. (2) MOSOLOTSANE S ID NO 5712290249080. POSADRES: 3553 KHUTSONG, CARLETONVILLE, CARLETONVILLE, 2499. (4) OORDRAG VAN PERMIT, PERMIT NO. 209238/0 VAN MOSOLOTSANE JM (15 X PASSASIER, DISTRIK: POTCHEFSTROOM). (7) MAGTIGING SOOS IN LAASGENOEMDE PERMIT(TE).

OP.1225147. (2) MOAKELANA ME ID NO 5812275908088. POSADRES: 7695 EXT 1 UMKANGAZ STREET, JOUBERTON, KLERKSDORP, 2574. (4) OORDRAG VAN PERMIT, PERMIT NO. 207658/4 VAN MOSOTHO TA (15 X PASSASIER, DISTRIK: KLERKSDORP). (7) MAGTIGING SOOS IN LAASGENOEMDE PERMIT(TE).

OP.1225148. (2) MOSOLOTSANE MB ID NO 6208300345082. POSADRES: 4336 KHUTSONG, CARLETONVILLE, CARLETONVILLE, 2500. (4) OORDRAG VAN PERMIT, PERMIT NO. 209237/0 VAN MOSOLOTSANE JM (15 X PASSASIER, DISTRIK: VENTERSDORP), PERMIT NO. 208110/1 VAN MOSOLOTSANE JM (14 X PASSASIER, DISTRIK: POTCHEFSTROOM). (7) MAGTIGING SOOS IN LAASGENOEMDE PERMIT(TE).

OP.1225177. (2) NHLAPO MJ ID NO 3905055477084. POSADRES: 864 KANANA, ORKNEY, 2620 (4) VERVANGING VAN VOERTUIG, PERMIT NO. 204502/0 VAN NHLAPO MJ (15 X PASSASIER, DISTRIK: KLERKSDORP).

Permit No. 204502/0
VANAF VAAL REEFS MYN SE TERMINUS VIR BUSSE EN HUURMOTORS BY DIE UMUZIMUHLE SAKESENTRUM OP DIE EIENDOM VAN VAAL REEFS MYN BUITE ORKNEY, BINNE DIE LANDDROSDISTRIK VAN KLERKSDORP, MET DIE PRIVAAT MYNPAD WAT VERBY VAAL REEFS NR 3 SKAG LOOP TOT WAAR DIT 'N VURK VORM NET VOORDAT DIT AANSLUIT BY DIE R502 HOOFPAD, BY WELKE VURK DAAR NA REGS AFGEDRAAI WORD TOT WAAT DIT 'N T-AANSLUITINGVORM MET DIE R502 HOOFPAD WAAR NA LINKS INGEDRAAI WORD OP DIE R502 HOOFPAD EN VOORTGEGAAN WORD IN DIE RIGTING VAN ORKNEY WAAR DIERDIE PAD BINNE DIE DORPS GEBIED VAN ORKNEY VERANDER IN MACAULEY-WEG EN DAN VERDER TOT WAAR MACAULEY-WEG 'N KRUISSING VORM MET MILTONWEG, WAAR LINKS GEDRAAI WORD IN MILTONWEG IN EN VERDER MET MILTONWEG TOT WAAR DIT BY DIE VERKEERSIRKEL IN MILTONWEG AANSLUIT BY STEVENSONLAAN, BY WELKE SIRKEL REGS GEDRAAI WORD IN STEVENSONLAAN, DEUR DIE DUKWEG ONDER DIE TREINSPoor TOT WAAR STEVENSONLAAN DIE R30 HOOFPAD TUSSEN KLERKSDORP EN BOTHAVILLE, WAT OP DAARDIE GEDEELTE BEKEND IS AS CARLYLELAAN KRUIS. BY DAARDIE KRUISSING WORD NA LINKS GEDRAAI IN CARLYLELAAN WAT LATER VOORTGESIT WORD BUITE DIE DORPSGEBIED AS R30 HOOFPAD NA BOTHAVILLE, OOR DIE BRUG OP DIE TRANSVAAL/OVS

MOKAKATO, MOKAKATO, 0331. (4) OORDRAG VAN PERMIT, PERMIT NO. 42051/3 VAN
MARGALE BO (15 X PASSASIER, DISTRIK: RUSTENBURG). (7) MAGTIGING SOOS IN
LAASGENOEMDE PERMIT(TE).

OP.1225205. (2) KHUNOU NJ ID NO 4311035463089. POSADRES: P O BOX 223,
MONAKATO, MONAKATO, 0331. (4) OORDRAG VAN PERMIT, PERMIT NO. 221169/3
VAN MTHIMKULU IS (15 X PASSASIER, DISTRIK: RUSTENBURG). (7) MAGTIGING
SOOS IN LAASGENOEMDE PERMIT(TE).

PORT ELIZABETH

Address to which representations must be submitted: The Secretary, Local Road Transportation Board, Private Bag X6010, Port Elizabeth, 6056, and the respective applicant.

Adres waarheen vertoë gerig moet word: Die Sekretaris, Plaaslike Padvervoerraad, Privaat Sak X6010, Port Elizabeth, 6056, en die betrokke applikant.

Full particulars in respect of each application are open to inspection at the Local Road Transportation Board's office.

Volle besonderhede ten opsigte van elke aansoek lê ter insae by die Plaaslike Padvervoerraad se kantoor.

**from/van : 2003/12/19
from/van : G132**

**to/tot : 2003/12/19
to/tot : G132**

OP.427068. (2) JANUARY PJ ID NO 5803015234083. (3) DISTRICT: PORT ELIZABETH. POSTAL ADDRESS: 149 THIRD AVENUE, HILL SIDE, PORT ELIZABETH, 6059 C/O ALGOA TAXI ASSOCIATION SHOP 082, CLEARY PARK SHOPPING COMPLEX, PE, 6059. (4) CHANGES ON EXISTING PERMIT, PERMIT NO. 404064/2 FROM JANUARY PJ (10 X PASSENGERS, DISTRICT: PORT ELIZABETH). (5) 1 X 10 PASSENGERS. (6) THE CONVEYANCE OF TAXI PASSENGERS. (7) AUTHORITY: Permit No. 404064/2
EXISTING AUTHORITY :-

AS PER EXISTING NORWICH LONG DISTANCE ROUTES
NEW AUTHORITY:-

1. CLEARY PARK - STRAND STR

FROM CLEARY PARK TAXI RANK INTO UNIVERSITY RD INTO STANDFORD RD INTO GAIL RD INTO KOBUS RD INTO BEETLESTONE RD INTO STANDFORD RD INTO ABLETT STR INTO HIGHFIELD RD INTO COTTRELL STR INTO STANDFORD RD ACROSS INTO HARROWER RD INTO FETTES RD LEFT AT TRAFFIC CIRCLE TO HENNENS AND INTO GOVAN MBEKI AVE PROCEED UNTIL RUSSELL RD AND THEN INTO STRAND STR UNTIL RANK AND RETURN VIA THE SAME ROUTE.

2. CLEARY PARK - STRAND STR

FROM CLEARY PARK TAXI RANK INTO UNIVERSITY RD INTO STANDFORD RD PROCEED UNTIL BRIDGE TURN LEFT ON N2 AND PROCEED TO TOWN INTO STRAND STR UNTIL TAXI RANK AND RETURN VIA GOVAN MBEKI INTO HARROWER RD ACROSS INTO STANDFORD RD PROCEED INTO UNIVERSITY RD INTO CLEARY PARK TAXI RANK.

3. CLEARY PARK - BLOEMENDAL

FROM CLEARY PARK TAXI RANK INTO NORMAN MIDDLETON INTO STANDFORD RD PROCEED UNTIL HEATHCOTE RD AND INTO WILLIAM SLAMMERT AND PROCEED TO CORNER OF WILLIAM SLAMMERT & LAWRENCE ERASMUS DR AND RETURN VIA THE SAME ROUTE.

4. CLEARY PARK - BOOYSENS PARK

FROM CLEARY PARK TAXI RANK INTO NORMAN MIDDLETON INTO STANDFORD RD INTO BOOYSENS PARK DR UNTIL BOOYSENS PARK SHOPPING CENTRE TAXI RANK AND RETURN VIA THE SAME ROUTE.

OP.427070. (2) MCANI M ID NO 4108165388080. (3) DISTRICT: PORT ELIZABETH. POSTAL ADDRESS: 140 KHETSHE STREET, MOTHERWELL, PORT ELIZABETH, 6001 C/O UNCEDO PORT ELIZABETH SERVICE TAXI ASS. P.O. BOX 145, KWAZAKHELE, PORT ELIZABETH, 6025. (4) NEW APPLICATION. (5) 2 X 15 PASSENGERS. (6) THE CONVEYANCE OF TAXI PASSENGERS. (7) AUTHORITY:

1. NGONYAMA, MOTHERWELL - UPE, SUMMERSTRAND

FROM NGONYAMA TAXI RANK, MOTHERWELL INTO NGONYAMA RD INTO MAKU RD INTO ADDO RD ONTO THE N2 TURN LEFT TO CITY OFF RAMP M4 TURN LEFT TO HUMWOOD THEN INTO UNIVERSITY RD PROCEED TO UPE ENTRANCE, SUMMERSTRAND (DROP OFF ONLY) AND RETURN VIA THE SAME ROUTE.

2. NGONYAMA, MOTHERWELL - CAWOOD STR, NORTH END

FROM NGONYAMA TAXI RANK, MOTHERWELL INTO NGONYAMA RD INTO MAKU RD INTO ADDO RD ONTO THE N2 TURN LEFT TO CITY OFF RAMP M4 TO SIDON STR INTO DARLING STR INTO GOVAN MBEKI AVE INTO HOLLAND STR INTO VICTORIA QUAY TO CAWOOD STR TAXI RANK, NORTH END AND RETURN VIA THE SAME ROUTE.

3. DAKU, KWAZAKHELE - CAWOOD STR, NORTH END

FROM DAKU RD TAXI RANK, KWAZAKHELE INTO DAKU RD INTO NJOLI RD INTO NTSHEKISA RD INTO MATI RD INTO COMMERCIAL RD INTO UITENHAGE RD TO GOVAN MBEKI AVE INTO HOLLAND STR INTO VICTORIA QUAY TO CAWOOD STR TAXI RANK, NORTH END AND RETURN VIA THE SAME ROUTE.

4. NGONYAMA, MOTHERWELL - BERG STR, KORSTEN

FROM NGONYAMA TAXI RANK, MOTHERWELL INTO NGONYAMA RD INTO MAKU RD INTO ADDO RD ONTO THE N2 JOIN UITENHAGE RD TURN LEFT THEN TURN RIGHT INTO CADLE STR INTO SUTTON RD INTO LINDSAY RD INTO STANDFORD RD INTO COTTRELL STR TO BERG STR TAXI RANK, KORSTEN AND RETURN VIA THE SAME ROUTE.

5. NU2, MOTHERWELL - CAWOOD STR, NORTH END

FROM NU2 TAXI RANK, MOTHERWELL TURN INTO NGONYAMA RD THEN INTO MAKU RD INTO ADDO RD INTO NU2, TURN LEFT TO CITY OFF RAMP M4 TO SIDON STR INTO DARLING STR INTO GOVAN MBEKI AVE, TURN INTO CAWOOD STR, NORTH END AND RETURN VIA THE SAME ROUTE.

LONG DISTANCE

6. PORT ELIZABETH TO QUEENSTOWN

FROM NJOLI TAXI RANK, KWAZAKHELE DOWN DAKU RD THEN ONTO THE M17 INTO ADDO RD ONTO THE N2 VIA GRAHAMSTOWN, RAGLAN STR TAXI RANK (DROP OFF & PICK UP) TURN BACK ONTO THE N2 AND JOIN THE R67, ONTO THE R63 VIA FORT BEAUFORT, CAMBLE STR TAXI RANK (DROP OFF & PICK UP) VIA ALICE TAXI RANK (DROP OFF & PICK UP), VIA SEYMORE TAXI RANK (DROP OFF & PICK UP) VIA WHITTLESEA TAXI RANK (DROP OFF & PICK UP) PROCEED TO THE VICTORIA RD CITY TAXI RANK, QUEENSTOWN (DROP OFF & PICK UP) AND RETURN VIA THE SAME ROUTE.

7. PORT ELIZABETH TO DURBAN

FROM NJOLI TAXI RANK, KWAZAKHELE, DOWN DAKU RD THEN ONTO THE M17 INTO ADDO RD ONTO THE N2 VIA GRAHAMSTOWN, RAGLAN STR TAXI RANK (DROP OFF & PICK UP) VIA PEDDIE TAXI RANK (DROP OFF & PICK UP) VIA KING WILLIAM'S TOWN, MARKET

SQUARE TAXI RANK (DROP OFF & PICK UP) VIA KOMGA VIA BUTTERWORTH, GRUBB STR TAXI RANK (DROP OFF & PICK UP) THEN VIA IDUTYWA, VIA UMTATA, EAGLE STR TAXI RANK (DROP OFF & PICK UP) VIA QUMBA, VIA MOUNT FRERE, VIA MOUNT AYLIFF, VIA KOKSTAD, VIA HARDIN, VIA PORT SHEPSTONE, PROCEED TO THE SWINTIN STR TAXI RANK NEXT TO THE WALMER HOSTEL, DURBAN (DROP OFF & PICK UP) AND RETURN VIA THE SAME ROUTE.

8. PORT ELIZABETH TO CAPE TOWN

FROM NJOLI TAXI RANK, KWAZAKHELE ALONG DAKU RD, INTO STRUANDALE RD, INTO NTSHEKISA RD INTO UITENHAGE RD ONTO THE N2 VIA HUMANSDORP, VIA PLETTNBERG BAY SKOSANA TAXI RANK, (DROP OFF & PICK UP), VIA KNYSNA, NELSON STR TAXI RANK (DROP OFF & PICK UP) VIA GEORGE, CRADOCK STR TAXI RANK (DROP OFF & PICK UP) VIA MOSSELBAY, BILL JEFFREY DR TAXI RANK (DROP OFF & PICK UP) VIA RIVERSDALE, VIA RIVIERSONDEREND, VIA SWELLENDAAM, VIA CALEDON, VIA GRABOUW VIA SOMERSET WEST PROCEED TO KHAYELITSHA TAXI RANK, CAPE TOWN (DROP OFF & PICK UP) AND RETURN VIA THE SAME ROUTE.

OP.427078. (2) JACOBS M ID NO 6203140229083. POSTAL ADDRESS: 28 ST FRANCIS STREET, BETHELSDORP EXT 28, PORT ELIZABETH, 6059. (4) TRANSFER OF PERMIT, PERMIT NO. 403446/2 FROM PRINCE SF (15 X PASSENGERS, DISTRICT: PORT ELIZABETH). (7) AUTHORITY AS IN LAST MENTIONED PERMIT(S).

OP.427082. (2) MGOBELE M ID NO 5904285559082. (3) DISTRICT: UITENHAGE. POSTAL ADDRESS: 4 CUSHE STR, KWANOBUHLE, UITENHAGE, 6242 C/O UITENHAGE & DISTRICT TAXI ASSOCIATION P.O. BOX 1130, UITENHAGE, 6230. (4) NEW APPLICATION. (5) 1 X 15 PASSENGERS. (6) THE CONVEYANCE OF TAXI PASSENGERS. (7) AUTHORITY:

LOCAL ROUTES:

1. DURBAN STR - KHAYELITSHA

- A) FROM DURBAN STR TAXI RANK INTO DURBAN STR INTO MAGENNIS STR INTO MELBROOKES AVE, CROSS THE BRIDGE INTO MATANZIMA RD INTO PONANA TINI RD INTO ZINTO STR CROSS PITVANA STR INTO MONDILE RD JOIN PONANA TINI RD AGAIN AND RETURN VIA THE SAME ROUTE.
- B) FROM DURBAN STR TAXI RANK INTO DURBAN STR INTO MAGENNIS STR INTO MELBROOKES AVE, CROSS THE BRIDGE INTO MATANZIMA RD INTO PONANA TINI RD INTO MONDILE RD INTO PILANI NTSIKO RD INTO NGEYAKHE STR INTO 1ST AVE INTO PILANI NTSIKO RD INTO LAWRENCE VINQI RD INTO PONANA TINI RD AND RETURN VIA THE SAME ROUTE.
- C) FROM DURBAN STR TAXI RANK INTO DURBAN STR INTO MAGENNIS STR INTO MELBROOKES AVE, CROSS THE BRIDGE INTO MATANZIMA RD INTO PONANA TINI RD INTO MBENGO RD INTO PILANI NTSIKO RD INTO LAWRENCE VINQI INTO PONANA TINI RD AND RETURN VIA SAME ROUTE.
- D) FROM DURBAN STR TAXI RANK INTO DURBAN STR INTO MAGENNIS STR INTO MELBROOKES AVE, CROSS THE BRIDGE INTO MATANZIMA RD INTO PONANA TINI RD INTO MONDILE RD INTO MAKAPA STR INTO DLALA STR INTO PONANA TINI RD AND RETURN VIA THE SAME ROUTE.

OR:

FROM MAKAPA STR INTO NYANDA STR NXARANE STR CROSS PITVANA STR INTO PONANA TINI RD AND RETURN TO DURBAN STR TAXI RANK.

2. DURBAN STR - DESPATCH

FROM DURBAN STR TAXI RANK PROCEED INTO ALGOA RD PASS GOODYEAR AND VOLKSWAGEN FACTORIES PASS THE BRIDGE AND TURN INTO BOTHA RD INTO MAIN RD, DESPATCH PROCEED ACROSS THE ROBOT INTO AZALIA PARK AND TURN BACK INTO MAIN RD, DESPATCH PROCEED AND TURN INTO HANDEL STR INTO BERG STR INTO BERGSIG STR PROCEED TO DALEVIEW PASS RESEVOIR HILLS PROCEED AND TURN INTO LORRIE RD PASS KAYAMNANDI CEMETARY INTO THOBIL BUSAKWE STR DOWN TO 4 WAY STOP PROCEED INTO FORT CALATA STR PROCEED PASS NOMATHAMSANQA SCHOOL INTO NONTHINGA STR PROCEED TO J MOROKO STR JOIN BUSAKWE STR INTO CHIEF ALBERT LUTHULI RD INTO VOORTREKKER STR INTO BOTHA STR PROCEED INTO DURBAN STR TO DURBAN STR TAXI RANK, UITENHAGE.

3. DURBAN STR - KWANOBUHLE (OLD)

- A) FROM DURBAN STR TAXI RANK INTO DURBAN STR INTO MAGENNIS RD INTO MELBROOKES RD INTO MATANZIMA RD INTO KAMA STR INTO NGANGELIZWE INTO NDLAMBE INTO POTAO STR INTO TSHIWO STR INTO PHALO STR INTO KHOZI INTO HLUNGULU INTO HINTSA INTO PHALO STR INTO MATANZIMA RD INTO NKULU STR INTO SIWASA STR INTO SIWANI INTO TYHULU STR INTO RAYI STR INTO RELU STR JOINING BUCWA STR INTO KWINANA STR INTO LINDANI CRESC THEN INTO MABANDLA SQUARE AND RETURN VIA THE SAME ROUTE.
- B) FROM DURBAN STR TAXI RANK INTO DURBAN STR INTO MAGENNIS RD INTO MELBROOKES RD INTO MATANZIMA RD INTO MABANDLA RD INTO BANTOM STR CROSS BUCWA STR THEN CROSS NKOHLI STR THEN CROSS ZOLILE NOGCAZI STR DOWN INTO BANTOM TO THE END TO TYOK'S VILLE, THEN INTO HELEN JOSEPH INTO PHILEMON KONA INTO FUNDAM INTO BUCWA INTO KWINANA INTO LINDANI CRESC INTO MABANDLA SQUARE AND RETURN VIA THE SAME ROUTE.

4. DURBAN STR - KIRKWOOD

FROM DURBAN STR TAXI RANK, UITENHAGE INTO LOWER DROSTDY JOIN CALEDON INTO CHURCH STR THEN GRAAFF-REINET RD, TURN ONTO THE R75 VIA ADDO PROCEED TO THE MOSES MABIDA TAXI RANK, KIRKWOOD (DROP OFF & PICK UP) AND RETURN VIA THE SAME ROUTE.

5. DURBAN STR - STRAND STR, PORT ELIZABETH

FROM DURBAN STR TAXI RANK, UITENHAGE INTO DURBAN STR INTO ALGOA RD VIA DESPATCH JOIN R75 THEN INTO UITENHAGE RD VIA KWAMGXAKI AND KWADWESI THEN INTO GOVAN MBEKI AVE INTO HOLLAND STR INTO STRAND STREET TAXI RANK, PORT ELIZABETH (DROP OFF & PICK UP) AND RETURN VIA THE SAME ROUTE.

6. DURBAN STR - NJOLI SQUARE, PORT ELIZABETH

FROM DURBAN STR TAXI RANK, UITENHAGE INTO DURBAN STR INTO ALGOA RD VIA DESPATCH, JOIN R75 THEN TURN INTO RALO STR INTO KOYANA STR INTO NJOLI RD INTO NJOLI SQUARE TAXI RANK, KWAZAKHELE, PORT ELIZABETH (DROP OFF & PICK UP) AND RETURN VIA DADU RD, STRUANDALE RD, KOYANA STR AND JOIN R75 BACK TO DURBAN STR TAXI RANK, UITENHAGE.

7. DURBAN STR - LANGA

FROM DURBAN STR TAXI RANK INTO DURBAN STR INTO GIBON STR INTO KAMESH RD THEN INTO 24TH AVE INTO MADUNA RD INTO 20TH AVE, TAMBO VILLAGE THEN JOIN 24TH AVE AND RETURN VIA THE SAME ROUTE.

LONG DISTANCE:**8. UITENHAGE - UMTATA**

FROM DURBAN STR TAXI RANK, UITENHAGE INTO DURBAN STR INTO DROSTDY RD INTO CALEDON STR TO RIEBEECK HOOGTE INTO DANIEL PIENAAR RD INTO ADDO RD INTO COEGA RD JOIN THE N2 VIA BEAUFORT STR TAXI RANK, GRAHAMSTOWN (PICK UP & DROP OFF) VIA PEDDIE (PICK UP & DROP OFF) VIA WALKER STR TAXI RANK, KING WILLIAM'S TOWN (PICK UP & DROP OFF) VIA MAIN STR, BISHO (PICK UP & DROP OFF) VIA BUTTERWORTH VIA MAIN STR, KOMGA (PICK UP & DROP OFF) VIA MAIN STR, IDUTYWA (PICK UP & DROP OFF) STRAIGHT INTO MANDELA DR INTO THE TAXI RANK AT YORK RD, UMTATA (DROP OFF ONLY) AND RETURN VIA THE SAME ROUTE.

9. UITENHAGE - GRAAFF-REINET

FROM DURBAN STR TAXI RANK, UITENHAGE INTO DURBAN STR INTO MARKET STR INTO CALEDON STR INTO CHURCH STR JOIN GRAAFF-REINET RD ONTO THE R75 VIA BRICKS FIELD STR, JANSENVILLE (PICK UP & DROP OFF) TO GOEDHALS SQUARE, GRAAFF-REINET (DROP OFF & PICK UP) AND RETURN VIA THE SAME ROUTE.

OP.427083. (2) MHLUBULWANA Z ID NO 6110145401080. (3) DISTRICT: PORT ELIZABETH. POSTAL ADDRESS: 2015 SITE & SERVICE, KWAZAKHELE, PORT ELIZABETH, 6205 C/O UNCEDO PORT ELIZABETH SERVICE TAXI ASS. P.O. BOX 145, KWAZAKHELE, PORT ELIZABETH, 6025. (4) CHANGES ON EXISTING PERMIT, PERMIT NO. 404541/1 FROM MHLUBULWANA Z (15 X PASSENGERS, DISTRICT: PORT ELIZABETH). (5) 1 X 15 PASSENGERS. (6) THE CONVEYANCE OF TAXI PASSENGERS. (7) AUTHORITY:

Permit No. 404541/1
EXISTING AUTHORITY :-

1. NU2, MOTHERWELL - CAWOOD STR, NORTH END

FROM NU2 TAXI RANK, MOTHERWELL TURN INTO NGONYAMA RD, THEN INTO MAKU RD INTO ADDO RD INTO NU2, TURN LEFT TO CITY OFF RAMP M4 TO SIDON STR INTO DARLING STR INTO GOVAN MBEKI AVE, TURN INTO CAWOOD STR, NORTH END AND RETURN VIA THE SAME ROUTE.

2. NJOLI, KWAZAKHELE - CONSTITUTION RANK, UITENHAGE

FROM NJOLI SQUARE TAXI RANK, KWAZAKHELE UP DAKU RD, INTO STRUANDAL RD INTO SPONDO STR INTO UITENHAGE RD VIA DESPATCH THEN JOIN ALGOA RD TURN INTO DROSTDY STR INTO CONSTITUTION RD TAXI RANK, UITENHAGE AND RETURN VIA KWAMAGXAKI RALO STR THEN KOYANA STR INTO NJOLI RD TO NJOLI SQUARE TAXI RANK.

3. KWALAMANI, KWAZAKHELE - NEW LAW COURTS, NORTH END

FROM KWALAMANI TAXI RANK, KWAZAKHELE INTO KOYANA STR THROUGH TO SPONDO STR INTO UITENHAGE RD INTO CHASE STR INTO KEETON STR INTO LINDSAY RD INTO STANDFORD RD INTO HARROWER RD TO NEW LAW COURTS, NORTH END AND RETURN VIA THE SAME ROUTE.

4. KWALAMANI, KWAZAKHELE - CAWOOD STR, NORTH END

FROM KWALAMANI TAXI RANK, KWAZAKHELE INTO KOYANA STR THROUGH TO SPONDO STR INTO UITENHAGE RD INTO GOVAN MBEKI AVE INTO HOLLAND STR INTO VICTORIA QUAY TO CAWOOD STR TAXI RANK, NORTH END AND RETURN VIA THE SAME ROUTE.

5. NGONYAMA, MOTHERWELL - CAWOOD STR, NORTH END

FROM NGONYAMA TAXI RANK, MOTHERWELL INTO NGONYAMA RD INTO MAKU RD INTO ADDO RD ONTO THE N2 TURN LEFT TO CITY OFF RAMP M4 TO SIDON STR INTO DARLING STR INTO GOVAN MBEKI AVE INTO HOLLAND STR INTO VICTORIA QUAY TO CAWOOD STR TAXI RANK, NORTH END AND RETURN VIA THE SAME ROUTE.

NEW AUTHORITY :-**1. NJOLI, KWAZAKHELE - CONSTITUTION RANK, UITENHAGE**

FROM NJOLI SQUARE TAXI RANK, KWAZAKHELE UP TO DAKU RD INTO STRUANDALE RD INTO SPONDO STR INTO UITENHAGE RD VIA DESPATCH THEN JOIN ALGOA RD TURN INTO DROSTDY STR INTO CONSTITUTION RD TAXI RANK, UITENHAGE AND RETURN VIA KWAMAGXAKI RALO STR THEN KOYANA STR INTO NJOLI RD TO NJOLI SQUARE TAXI RANK.

2. KWALAMANI, KWAZAKHELE - NEW LAW COURTS, NORTH END

FROM KWALAMANI TAXI RANK, KWAZAKHELE INTO KOYANA STR THROUGH TO SPONDO STR INTO UITENHAGE RD INTO CHASE STR INTO KEETON STR INTO LINDSAY RD INTO STANDFORD RD INTO HARROWER RD TO NEW LAW COURTS, NORTH END AND RETURN VIA

THE SAME ROUTE.

3. NGONYAMA, MOTHERWELL - MOUNT PLEASANT
FROM NGONYAMA TAXI RANK, MOTHERWELL INTO NGONYAMA RD INTO MAKU RD INTO ADDO RD ONTO THE N2 TURN LEFT TO KEMPSTON RD OFF RAMP UP CJ LANGENHOVEN RD INTO CAPE RD INTO WILLIAM MOFFETT RD INTO BUFFELSPONTEIN RD PROCEED TILL END OF THE ROAD AT THE CHINESE SHOP (MOUNT PLEASANT) AND RETURN VIA THE SAME ROUTE.

4. NGONYAMA, MOTHERWELL - UPE, SUMMERSTRAND
FROM NGONYAMA TAXI RANK, MOTHERWELL INTO NGONYAMA RD INTO MAKU RD INTO ADDO RD ONTO THE N2 TURN LEFT TO CITY OFF RAMP M4 TURN LEFT TO HUMEWOOD THEN INTO UNIVERSITY RD PROCEED TO UPE ENTRANCE, SUMMERSTRAND (DROP OFF ONLY) AND RETURN VIA THE SAME ROUTE.

5. SALAMNTU, KWAZAKHELE - CAWOOD STR, NORTH END
FROM SALAMNTU TAXI RANK, KWAZAKHELE INTO DAKU RD INTO SEYISI STR INTO MATOMELA THROUGH TO MAQANDA STR INTO TSHANGANA STR THROUGH TO AVE A INTO FERGUSON RD INTO OLD GRAHAMSTOWN RD INTO BAXTER RD INTO BURMAN RD THROUGH TO M4 TO GOVAN MBEKI AVE TO CAWOOD STR TAXI RANK, NORTH END AND RETURN VIA THE SAME ROUTE.

LONG DISTANCE :-

6. PORT ELIZABETH - DURBAN
FROM NJOLI TAXI RANK, KWAZAKHELE DOWN DAKU RD THEN ONTO THE M17 INTO ADDO RD ONTO THE N2 VIA GRAHAMSTOWN, RAGLAN STR TAXI RANK (DROP OFF & PICK UP) VIA PEDDIE TAXI RANK (DROP OFF & PICK UP) VIA KING WILLIAM'S TOWN, MARKET SQUARE TAXI RANK (DROP OFF & PICK UP) VIA KOMGA VIA BUTTERWORTH, GRUBB STR TAXI RANK (DROP OFF & PICK UP) THEN VIA IDUTYWA, VIA UMTATA, EAGLE STR TAXI RANK (DROP OFF & PICK UP) VIA QUMBA, VIA MOUNT FRERE, VIA MOUNT AYLIFF, VIA KOKSTAD, VIA HARDIN, VIA PORT SHEPSTONE, PROCEED TO THE SWINTIN STR TAXI RANK NEXT TO THE WALMER HOSTEL, DURBAN (DROP OFF & PICK UP) AND RETURN VIA THE SAME ROUTE.

7. PORT ELIZABETH - QUEENSTOWN
FROM NJOLI TAXI RANK, KWAZAKHELE DOWN DAKU RD THEN ONTO THE M17 INTO ADDO RD ONTO THE N2 VIA GRAHAMSTOWN, RAGLAN STR TAXI RANK (DROP OFF & PICK UP) TURN BACK ONTO THE N2, AND JOIN THE R67 ONTO THE R63 VIA FORT BEAUFORT, CAMBLE STR TAXI RANK (DROP OFF & PICK UP) VIA SEYMORE TAXI RANK (DROP OFF & PICK UP) VIA WHITTLESEA TAXI RANK (DROP OFF & PICK UP) PROCEED TO THE VICTORIA RD CITY TAXI RANK, QUEENSTOWN (DROP OFF & PICK UP) AND RETURN VIA THE SAME ROUTE.

8. PORT ELIZABETH - JOHANNESBURG
FROM NJOLI TAXI RANK, KWAZAKHELE DOWN DAKU RD THEN ONTO THE M17 INTO ADDO RD ONTO THE N2 FREEWAY, THEN ONTO THE R67 VIA WHITTLESEA TAXI RANK (DROP OFF & PICK UP) VIA QUEENSTOWN, TURN ONTO THE N6 VIA ALIHAL NORTH, VIA ROUXVILLE, VIA SMITHFIELD, VIA REDDERSBURG, VIA BLOEMFONTEIN, VIA KROONSTAD, VIA VENTERSBURG THEN PROCEED TO THE PARK STATION TAXI RANK, JOHANNESBURG (DROP OFF & PICK UP) AND RETURN VIA COLESBURG, ONTO THE N9, VIA NOUPOORT, VIA MIDDELBURG, VIA CRADOCK THEN ONTO THE N10 VIA COOKHOUSE, VIA PATERSON, ONTO THE N2, INTO ADDO RD, ONTO M17 THEN INTO DAKU RD TO NJOLI TAXI RANK, KWAZAKHELE, PORT ELIZABETH.

OP.427085. (2) JULIES SE ID NO 5904015105016. (3) DISTRICT: GRAAFF-REINET. POSTAL ADDRESS: 5 PHILLIP STREET, SUNNYSIDE, GRAAFF-REINET, 6280 C/O NORWICH NATIONAL LONG DISTANCE T.A. P.O. BOX 22078, PORT ELIZABETH, 6000. (4) NEW APPLICATION. (5) 1 X 15 PASSENGERS. (6) THE CONVEYANCE OF TAXI PASSENGERS. (7) AUTHORITY:

LONG DISTANCE

1. GRAAFF-REINET - PORT ELIZABETH
FROM TAXI RANK ON THE CORNER OF NARSING & SNOWDROP STR, GRAAFF-REINET VIA R75 TO SPRINGBOK STR, JANSENVILLE (PICK UP & DROP OFF) PROCEED VIA WOLWEPONTEIN (PICK UP & DROP OFF) VIA KLEINPOORT (PICK UP & DROP OFF) VIA GLENCONNOR (PICK UP & DROP OFF) PROCEED VIA CONSTITUTION TAXI RANK, IN DURBAN STR, UITENHAGE (PICK UP & DROP OFF) VIA OLD UITENHAGE RD VIA KLEINSKOOL VIA MISSIONVALE, VIA UITENHAGE RD VIA COMMERCIAL RD INTO GOVAN MBEKI AVE PROCEED TO NORWICH TAXI RANK, STRAND STR, PORT ELIZABETH (PICK UP & DROP OFF) AND RETURN VIA THE SAME ROUTE.

2. GRAAFF-REINET - CAPE TOWN
FROM TAXI RANK ON THE CORNER OF NARSING & SNOWDROP STR, GRAAFF-REINET ONTO N9 VIA CHURCH STR, ABERDEEN (PICK UP & DROP OFF) ONTO R61 VIA BEAUFORT WEST (PICK UP & DROP OFF) ONTO N1 VIA LEEUGAMKA (PICK UP & DROP OFF) VIA PRINS ALBERT (PICK UP & DROP OFF) VIA LAINSBURG (PICK UP & DROP OFF) VIA TOWNSRIVER (PICK UP & DROP OFF) VIA DE DOORNS (PICK UP & DROP OFF) VIA WORCESTER STATION (PICK UP & DROP OFF) VIA PAARL (PICK UP & DROP OFF) TO BELHAR TAXI RANK CORNER OF ALABAMA & HANOVER STR, CAPE TOWN (PICK UP & DROP OFF) AND RETURN VIA THE SAME ROUTE.

3. GRAAFF-REINET - GEORGE
FROM TAXI RANK ON THE CORNER OF NARSING & SNOWDROP STR, GRAAFF-REINET VIA R75 AND THEN ONTO N9 VIA CHURCH STR, ABERDEEN (PICK UP & DROP OFF), VIA MARK STR, WILLOWMORE (PICK UP & DROP OFF) VIA UNIONDALE (PICK UP & DROP OFF) TO ST. MARKS SQUARE, GEORGE (PICK UP & DROP OFF) AND RETURN VIA THE SAME ROUTE.

4. GRAAFF-REINET - QUEENSTOWN

FROM TAXI RANK ON THE CORNER OF NARSING & SNOWDROP STR, GRAAFF-REINET ONTO N9 ONTO R61 VIA BEEREN STR TAXI RANK, CRADOCK (PICK UP & DROP OFF) VIA TARKASTAD (PICK UP & DROP OFF) TO QUEENSTOWN TAXI RANK (DROP OFF ONLY) AND RETURN VIA THE SAME ROUTE.

5. GRAAFF-REINET - KING WILLIAM'S TOWN

FROM TAXI RANK ON THE CORNER OF NARSING & SNOWDROP STR, GRAAFF-REINET ONTO R75 PROCEED VIA ADENDORP ONTO R63 VIA PEARSTON (PICK UP & DROP OFF) VIA NORWICH TAXI RANK, FRANCIS STR, SOMERSET EAST (PICK UP & DROP OFF), VIA KOOKHUIS (PICK UP & DROP OFF) ONTO R32 VIA BEDFORD (PICK UP & DROP OFF) VIA ADELAIDE (PICK UP & DROP OFF) VIA FORT BEAUFORT (PICK UP & DROP OFF) VIA ALICE (PICK UP & DROP OFF) PROCEED TO FORUM TAXI RANK IN LOOKEY STR, KING WILLIAM'S TOWN (DROP OFF & PICK UP) AND RETURN VIA THE SAME ROUTE.

6. GRAAFF-REINET - BLOEMFONTEIN

FROM TAXI RANK ON THE CORNER OF NARSING & SNOWDROP STR, GRAAFF-REINET ONTO N9 VIA BETHESDA (PICK UP & DROP OFF) VIA MIDDELBURG (PICK UP & DROP OFF) VIA ROSMEAD (PICK UP & DROP OFF) VIA NOUPOORT (PICK UP & DROP OFF) ONTO N1 VIA COLESBERG (PICK UP & DROP OFF) VIA SPRINGFONTEIN (PICK UP & DROP OFF) VIA TROMPSBURG (PICK UP & DROP OFF) VIA EDENBURG (PICK UP & DROP OFF) TO MANGUANG TAXI RANK, PEET STR, BLOEMFONTEIN (PICK UP & DROP OFF) AND RETURN VIA THE SAME ROUTE.

OP.427086. (2) MNI MA ID NO 3610105323086. (3) DISTRICT: UITENHAGE. POSTAL ADDRESS: 83 PONANA TINI ROAD, KWANOBUHLE, UITENHAGE, 6242 C/O UNCEDO UITENHAGE TAXI ASSOCIATION PO BOX 1384, KWANOBUHLE, UITENHAGE, 6230. (4) NEW APPLICATION. (5) 1 X 15 PASSENGERS. (6) THE CONVEYANCE OF TAXI PASSENGERS. (7) AUTHORITY:

LOCAL ROUTES**1. CONSTITUTION - JABAVU / DUDUZA**

FROM CONSTITUTION STR TAXI RANK, INTO DROSTDY STR INTO DURBAN STR INTO MAGENNIS STR INTO MELBROOKES STR INTO MATANZIMA RD INTO JABAVU STR INTO MABANDLA RD INTO HOPA STR INTO BUCWA STR INTO PHILMON KONA STR INTO ZOLILE NOGCAZI INTO DOUZ STR INTO TRIZA STR BACK TO ZOLILE NOGCAZI STR INTO PHILMON KONA STR INTO FUNDAM STR INTO BUCWA STR INTO BANTOM STR INTO MABANDLA RD INTO MATANZIMA RD, MELBROOKES AVE, INTO MAGENNIS STR, DURBAN STR, DROSTDY STR BACK TO CONSTITUTION STR TAXI RANK.

2. CONSTITUTION - KHAYELITSHA

FROM CONSTITUTION STR TAXI RANK, INTO DROSTDY STR ACROSS DURBAN STR INTO MAGENNIS STR INTO MELBROOKES STR INTO MATANZIMA RD, INTO PONANA TINI RD, INTO PITAYANA STR INTO DLALA STR INTO MTYINGIZANE STR INTO KINIKINI STR INTO MONDILE STR INTO PHILANI NTSIKA STR INTO NGEYAKHE STR INTO 1ST AVE INTO 2ND AVE, INTO NGEYAKHE STR INTO PHILANI NTSIKA STR, RIGHT INTO LAWRENCE VINQI STR AND RETURN VIA THE SAME ROUTE.

3. CONSTITUTION - HOLOMISA

FROM CONSTITUTION STR TAXI RANK, INTO DROSTDY STR INTO DURBAN RD, INTO MAGENNIS STR INTO MELBROOKES STR INTO MATANZIMA RD, INTO PONANA TINI RD, INTO TIZE STR INTO PONANA TINI RD, INTO LAWRENCE VINQI STR INTO CUSHE STR INTO MATOMELA STR INTO TENTH AVE STOP AT NTILI STR AND RETURN INTO TENTH AVE INTO LAWRENCE VINQI STR INTO PONANA TINI RD, AND RETURN TO CONSTITUTION STR TAXI RANK VIA MATANZIMA RD, MELBROOKES STR, MAGENNIS STR, DURBAN STR AND DROSTDY STR.

4. CONSTITUTION - ROSEDALE

FROM CONSTITUTION STR TAXI RANK, INTO DROSTDY STR INTO DURBAN STR TURN INTO GIBBON STR TURN TO DOVER AVE INTO VAN ROOYEN STR INTO CARL VIANEY STR INTO MCCARTHY STR INTO BLOEKOM STR INTO CHESTNUT STR ONTO ACACIA STR INTO PAPPEGAAL STR INTO PATRYS STR INTO MUSCOVEY STR INTO LOVEBIRD STR, INTO KAMESH RD, INTO LAPLAND INTO TUNA STR INTO KAMESH RD AND RETURN VIA THE SAME ROUTE.

5. CONSTITUTION - KORSTEN (ROUTE 1)

FROM CONSTITUTION STR TAXI RANK, UITENHAGE INTO UPPER DROSTDY STR, INTO CALEDON STR, PROCEED TO UNION RD AND JOIN OLD UITENHAGE RD, INTO ALGOA RD INTO COMMERCIAL RD INTO UPPER KEMPSTON RD INTO STANDFORD RD INTO BERG STR SQUARE TAXI RANK, KORSTEN (PICK UP & DROP OFF) AND RETURN PAST LIVINGSTONE HOSPITAL, RIGHT INTO CHASE STR, INTO ALGOA RD AND INTO OLD UITENHAGE RD TO CONSTITUTION STR TAXI RANK, UITENHAGE.

LONG DISTANCE :-**6. UITENHAGE - ADDO (ROUTE 1)**

FROM CONSTITUTION STR TAXI RANK, UITENHAGE INTO CONSTITUTION RD, INTO CHASE STR INTO CALEDON STR, INTO VAN DER STEL STR, INTO DANIEL PIENAAR, INTO AMANZI ESTATE, BACK TO COEGA RD, INTO ADDO RD, INTO MAKU RD, INTO NGONYAMA RD, INTO NOMATHAMSAQA RD TO ADDO TAXI RANK, ADDO (PICK UP & DROP OFF) AND RETURN VIA THE SAME ROUTE.

7. UITENHAGE - ADDO (ROUTE 2)

FROM CONSTITUTION TAXI RANK, UITENHAGE INTO CONSTITUTION RD, INTO UPPER DROSTDY INTO CALEDON STR DOWN UNION TO R333 INTO R20 INTO COEGA RD INTO ADDO RD INTO MAKU RD INTO NGONYAMA RD INTO NOMATHAMSAQA RD TO ADDO TAXI RANK, ADDO (PICK UP & DROP OFF) AND RETURN VIA THE SAME ROUTE.

8. UITENHAGE - CAPE TOWN

FROM KWAMBOYA TAXI RANK, KWANOBUHLE INTO MABANDLA RD INTO MATANZIMA RD INTO MELBROOKES AVE INTO MAGENNIS STR INTO DURBAN STR INTO CUYLER STR ONTO OLD CAPE RD VIA ROCKLANDS VIA JEFFRES BAY VIA HANKEY VIA BOSKOR PAST HUMANSDORP (N2) VIA PLETTENBERG BAY VIA KNYSNA (N2) VIA THEMBALETHU TAXI RANK, GEORGE (PICK UP & DROP OFF) VIA MOSSEL BAY VIA RIVERSDALE VIA HEIDELBERG (N2) VIA SWELLENDAAM VIA RIVIERSONDEREND VIA CALEDON VIA GRABOUW (N2) VIA SOMERSET WEST VIA STRAND TO SITE "C" TAXI RANK, KHAELITSHA, CAPE TOWN (PICK UP & DROP OFF) AND RETURN VIA THE SAME ROUTE.

9. UITENHAGE - GRAAFF-REINET

FROM CONSTITUTION STR TAXI RANK, UITENHAGE INTO DROSTDY STR, INTO CONSTITUTION STR INTO MARKET STR INTO CALEDON STR, INTO CHURCH STR ONTO GRAAFF-REINET RD, RIGHT ONTO R75 VIA KLEINPOORT, WOLWEFONTEIN, JANSENVILLE ONTO GRAAFF-REINET UNCEDO TAXI RANK AT GOEDHALS SQUARE (DROP OFF & PICK UP) AND RETURN VIA THE SAME ROUTE.

10. UITENHAGE - UMTATA

FROM KWAMBOYA TAXI RANK, KWANOBUHLE, DOWN MABANDLA RD, INTO MATANZIMA RD TO MELBROOKES AVE, INTO COEGA RD ONTO N2 THROUGH GRAHAMSTOWN, VIA FORT BROWN, VIA FORT BEAUFORT, VIA ALICE, VIA MIDDELDRIET TO CATHCART STR TAXI RANK, KING WILLIAM'S TOWN, VIA KOMGA TO STATION STR TAXI RANK, BUTTERWORTH, VIA IDUTYWA, MQANDULI MAIN RD TAXI RANK, VIA ENGCOCO, VIA TSOLO TO YORK RD TAXI RANK, UMTATA (DROP OFF & PICK UP) AND RETURN VIA THE SAME ROUTE.

OP.427088. (2) NAZER KC ID NO 5901185163080. (3) DISTRICT: PORT ELIZABETH. POSTAL ADDRESS: 71 GOLIATH CRESCENT, GELVANDALE, PORT ELIZABETH, 6001. (4) NEW APPLICATION. (5) 1 X 15 PASSENGERS. (6) THE CONVEYANCE OF TAXI PASSENGERS. (7) AUTHORITY:

LOCAL ROUTES :-

1. NORWICH - UPE

FROM NORWICH RANK ALONG STRAND STR INTO HUMEWOOD DR INTO ADMIRELITY DR INTO UNIVERSITY DR AND TURN INTO RANK AT UPE AND RETURN VIA THE SAME ROUTE.

2. NORWICH - UPE

FROM NORWICH RANK ALONG STRAND STR INTO HUMEWOOD DR RIGHT ON 2ND AVENUE, INTO COLLEGE CAMPUS INTO 3RD AVENUE, INTO ERASMUS DR INTO ADMIRELITY DR INTO UNIVERSITY DR TURN INTO RANK AT UPE AND RETURN VIA THE SAME ROUTE.

3. NORWICH - FOREST HILL

FROM NORWICH RANK ALONG STRAND STR INTO WALMER BOULEVARD INTO MITCHELL STR ALONG FOREST HILL DRIVE UNTIL END AT BUS SHELTERS AND RETURN VIA THE SAME ROUTE.

4. NORWICH - SEAVIEW

FROM NORWICH RANK ALONG STRAND STR INTO M9 INTO WALMER BOULEVARD INTO FIFTH AVE INTO VILLIERS RD INTO SIXTH AVE INTO MAIN RD (WALMER) INTO 17TH AVE INTO HAROLD STR (CHARLO) INTO WALMER RD INTO BUFFELSFONTEIN RD (MOUNT PLEASANT) INTO SEAVIEW RD INTO OLD SEAVIEW ROAD BUS SHELTERS AND RETURN VIA THE SAME ROUTE.

5. NORWICH - VISTA

FROM NORWICH RANK ALONG STRAND STR INTO RUSSELL RD INTO GOVAN MBEDI AVE INTO UITENHAGE RD INTO COMMERCIAL RD INTO UITENHAGE RD INTO DYKE RD INTO ROTTINGDEAN RD INTO ST. LEONARDS RD INTO DYKE RD INTO OLD BETHELSDORP RD INTO OLD UITENHAGE RD (MISSIONVALE) TO BUS SHELTERS AT VISTA UNIVERSITY AND RETURN VIA THE SAME ROUTE.

LONG DISTANCE :-

6. PORT ELIZABETH - CAPE TOWN

FROM NORWICH TAXI RANK INTO STRAND STR INTO VICTORIA QUAY, INTO MANCHESTER STR, INTO GOVAN MBEDI AVE INTO MOUNT RD ONTO THE N2, VIA HUMANSDORP TAXI RANK (DROP OFF & PICK UP) VIA THE NEW HORIZONS TAXI RANK, PLETTENBERG BAY (DROP OFF & PICK UP) VIA KNYSNA TAXI RANK INTO NELSON STR (DROP OFF & PICK UP) VIA NORWICH TAXI RANK, ST. MARKS SQUARE, GEORGE (PICK UP & DROP OFF) VIA MOSSELBAY TAXI RANK IN BILL JEFFREY DR (PICK UP & DROP OFF) TO BELHAR TAXI RANK CORNER OF ALABAMA AND HANOVER STR, CAPE TOWN (PICK UP & DROP OFF) AND RETURN VIA THE SAME ROUTE.

7. PORT ELIZABETH - SOMERSET EAST - CRADOCK

FROM NORWICH TAXI RANK INTO STRAND STR INTO VICTORIA QUAY INTO MANCHESTER STR, INTO GOVAN MBEDI AVE ONTO N2 VIA COLCHESTER, VIA PATERSON RANK (PICK UP & DROP OFF), VIA COOKHOUSE STATION (PICK UP & DROP OFF) VIA NORWICH LONG DISTANCE TAXI RANK, FRANCIS STR, SOMERSET-EAST (PICK UP & DROP OFF) TO BEEREN STR TAXI RANK, CRADOCK (PICK UP & DROP OFF) AND RETURN VIA THE SAME ROUTE.

8. PORT ELIZABETH - SOMERSET EAST - PEARSTON - GRAAFF-REINET

FROM NORWICH TAXI RANK INTO STRAND STR INTO VICTORIA QUAY INTO MANCHESTER STR, INTO GOVAN MBEDI AVE ONTO N2 NORTH VIA COLCHESTER VIA PATERSON RANK (PICK UP & DROP OFF) (N10) VIA COOKHOUSE STATION (PICK UP & DROP OFF) VIA FRANCIS STR TAXI RANK, SOMERSET EAST (PICK UP & DROP OFF) VIA PEARSTON (PICK UP & DROP OFF) TO THE TAXI RANK ON THE CORNER OF NARSING & SNOWDROP STR, GRAAFF-REINET (PICK UP & DROP OFF) AND RETURN VIA JANSENVILLE, GLENCONNOR, UITENHAGE TO STRAND STR, PORT ELIZABETH.

OP.427089. (2) SAHLUKO SC ID NO 7603185162082. POSTAL ADDRESS: 21126 MTINGANE STR, SOWETO-ON-SEA, PORT ELIZABETH, 6000. (4) TRANSFER OF PERMIT ,

PERMIT NO. 411755/0 FROM SITYI TG (13 X PASSENGERS, DISTRICT: PORT ELIZABETH). (7) AUTHORITY AS IN LAST MENTIONED PERMIT(S).

OP.427090. (2) RIVER BEND COUNTRY LODGE PTY LTD ID NO 199900927107. (3) DISTRICT: KIRKWOOD. POSTAL ADDRESS: P O BOX 131, SUNLAND, 6115. (4) ADDITIONAL VEHICLE. (5) 2 X 10 PASSENGERS. (6) THE CONVEYANCE OF OTHER. (7) AUTHORITY:
GUESTS OF RIVER BEND COUNTRY LODGE
ON GAME DRIVES AND TO TOURIST ATTRACTIONS FROM ADDO TO PLACES SITUATED
WITHIN THE PROVINCE OF THE EASTERN CAPE AND RETURN.

DURBAN

Address to which representations must be submitted: The Secretary, Local Road Transportation Board, Private Bag X54307, Durban, 4000, and the respective applicant.

Adres waarheen vertoë gerig moet word: Die Sekretaris, Plaaslike Padvervoerraad, Privaat Sak X54307, Durban, 4000, en die betrokke applikant.

Full particulars in respect of each application are open to inspection at the Local Road Transportation Board's office.

Volle besonderhede ten opsigte van elke aansoek lê ter insae by die Plaaslike Padvervoerraad se kantoor.

**from/van : 2003/11/27
from/van : G33**

**to/tot : 2003/11/27
to/tot : G33**

OP.1259010. (2) MAKHUNGA KN ID NO 5606105399082. (3) DISTRICT: MAHLABATINI. POSTAL ADDRESS: P.O. BOX 1043, TUGELA FERRY, 3010 C/O TUGELA FERRY TAXI ASSOC P O BOX 263, TUGELA FERRY, 3010. (4) AMENDMENT OF ROUTE, PERMIT NO. 255278/2 FROM MAKHUNGA KN (15 X PASSENGERS, DISTRICT: MAHLABATINI). (5) 1 X 15 PASSENGERS. (6) THE CONVEYANCE OF TAXI PASSENGERS. (7) AUTHORITY:

Permit No. 255278/2

1. FROM APPROVED TAXI RANK IN TUGELA FERRY TO APPROVED TAXI RANK IN PIETERMARITZBURG VIA KOP, KEATS DRIFT, GREYTOWN, SEVEN OAKS, NEW HANOVER DIRECT AND RETURN.
2. FROM APPROVED TAXI RANK IN TUGELA FERRY TO APPROVED TAXI RANK IN GREYTOWN VIA KOPIE, KEATS DRIFT DIRECT AND RETURN.
3. FROM APPROVED TAXI RANK IN TUGELA FERRY TO APPROVED TAXI RANK IN JOHANNESBURG VIA POMEROY, DUNDEE, NEWCASTLE, VOLKSRUST, STANDERTON, BALFOUR, HEIDELBERG DIRECT AND RETURN.
4. FROM APPROVED TAXI RANK IN TUGELA FERRY TO APPROVED TAXI RANK IN DURBAN VIA KOP, KEATS DRIFT, GREYTOWN, SEVEN OAKS, NEW HANOVER, PIETERMARITZBURG DIRECT AND RETURN.
5. FROM APPROVED TAXI RANK IN TUGELA FERRY TO APPROVED TAXI RANK IN POMEROY VIA CWAKA DIRECT AND RETURN.

OP.1259011. (2) MAKHUNGA KN ID NO 5606105399082. (3) DISTRICT: MSINGA. POSTAL ADDRESS: P.O. BOX 1043, TUGELA FERRY, 3010 C/O TUGELA FERRY TAXI ASSOC P O BOX 263, TUGELA FERRY, 3010. (4) AMENDMENT OF ROUTE, PERMIT NO. 255537/2 FROM MAKHUNGA KN (15 X PASSENGERS, DISTRICT: MSINGA). (5) 1 X 15 PASSENGERS. (6) THE CONVEYANCE OF TAXI PASSENGERS. (7) AUTHORITY:

Permit No. 255537/2

1. FROM APPROVED TAXI RANK IN TUGELA FERRY TO APPROVED TAXI RANK IN PIETERMARITZBURG VIA KOP, KEATS DRIFT, GREYTOWN, SEVEN OAKS, NEW HANOVER DIRECT AND RETURN.
2. FROM APPROVED TAXI RANK IN TUGELA FERRY TO APPROVED TAXI RANK IN GREYTOWN VIA KOPIE, KEATS DRIFT DIRECT AND RETURN.
3. FROM APPROVED TAXI RANK IN TUGELA FERRY TO APPROVED TAXI RANK IN JOHANNESBURG VIA POMEROY, DUNDEE, NEWCASTLE, VOLKSRUST, STANDERTON, BALFOUR, HEIDELBERG DIRECT AND RETURN.
4. FROM APPROVED TAXI RANK IN TUGELA FERRY TO APPROVED TAXI RANK IN DURBAN VIA KOP, KEATS DRIFT, GREYTOWN, SEVEN OAKS, NEW HANOVER, PIETERMARITZBURG DIRECT AND RETURN.
5. FROM APPROVED TAXI RANK IN TUGELA FERRY TO APPROVED TAXI RANK IN POMEROY VIA CWAKA DIRECT AND RETURN.

OP.1261074. (2) MTSHALI TJ ID NO 5012165506080. (3) DISTRICT: MAHLABATINI. POSTAL ADDRESS: BOX 195, ULUNDI, 3838 C/O MAHLABATHINI ULUNDI TRANSPORT SERVICE P O BOX 7297, ULUNDI, 3838. (4) ADDITIONAL AUTHORITY, PERMIT NO. 256471/1 FROM MTSHALI TJ (15 X PASSENGERS, DISTRICT: MAHLABATINI). (5) 1 X 15 PASSENGERS. (6) THE CONVEYANCE OF TAXI PASSENGERS. (7) AUTHORITY:

Permit No. 256471/1

ANNEXURE "A" - MAHLABATHINI - ULUNDI TRANSPORT SERVICE.

1. FROM APPROVED TAXI RANK AT ULUNDI PLAZA TO APPROVED TAXI RANK IN DURBAN VIA MELMOTH, ESHOWE, GINGINDLOVU, MANDINI, STANGER, TONGAAT, VERULAM DIRECT AND RETURN.
2. FROM APPROVED TAXI RANK AT ULUNDI PLAZA TO APPROVED TAXI RANK IN EMPANGENI VIA MELMOTH DIRECT AND RETURN.
3. FROM APPROVED TAXI RANK AT ULUNDI PLAZA TO APPROVED TAXI RANK IN MANDINI, ESHOWE, GINGINDLOVU, AMATIKULU DIRECT AND RETURN.
4. FROM APPROVED TAXI RANK AT ULUNDI PLAZA TO APPROVED TAXI RANK IN MELMOTH DIRECT AND RETURN.
5. FROM APPROVED TAXI RANK AT ULUNDI PLAZA TO APPROVED TAXI RANK IN NKANDLA DIRECT AND RETURN.
6. FROM APPROVED TAXI RANK AT ULUNDI PLAZA TO APPROVED TAXI RANK IN NONGOMA DIRECT AND RETURN.
7. FROM APPROVED TAXI RANK AT ULUNDI PLAZA TO APPROVED TAXI RANK IN NQUTHU VIA BABANANGO DIRECT AND RETURN.
8. FROM APPROVED TAXI RANK AT ULUNDI PLAZA TO APPROVED TAXI RANK IN VRYHEID DIRECT AND RETURN.
9. FROM APPROVED TAXI RANK IN ULUNDI TO APPROVED TAXI RANK IN JOHANNESBURG VIA BALFOUR, BENONI, NEWCASTLE, PERDEKOP, STANDERTON, UTRECHT, VRYHEID, VOLKSRUST DIRECT AND RETURN.

OP.1261579. (2) MLOTSHWA HJ ID NO 5511125736083. (3) DISTRICT: MAHLABATINI. POSTAL ADDRESS: BOX 50261, ULUNDI, 3838 C/O MAHLABATHINI ULUNDI TRANSPORT SERVICE P O BOX 7297, ULUNDI, 3838. (4) CHANGE OF PARTICULARS, PERMIT NO. 1250388/1 FROM MLOTSHWA HJ (15 X PASSENGERS, DISTRICT: MAHLABATINI). (5) 1 X 15 PASSENGERS. (6) THE CONVEYANCE OF TAXI PASSENGERS. (7) AUTHORITY:

Permit No. 1250388/1

1. FROM ULUNDI TAXI RANK TO DURBAN TAXI RANK DIRECT AND RETURN.
2. FROM ULUNDI TO ESHOWE DIRECT AND RETURN.
3. FROM ULUNDI TO EMPANGENI DIRECT AND RETURN.
4. FROM ULUNDI TO MELMOTH DIRECT AND RETURN.
5. FROM ULUNDI TO NONGOMA DIRECT AND RETURN.
6. FROM ULUNDI TO ESTCOURT VIA DUNDEE DIRECT AND RETURN.
7. FROM ULUNDI TO VRYHEID DIRECT AND RETURN.
8. FROM ULUNDI TO JOHANNESBURG VIA VRYHEID, UTRECHT, VOLKSRUST, HEIDELBERG DIRECT AND RETURN.

OP.1261828. (2) NAIDOO R ID NO 6401165219084. (3) DISTRICT: PIETERMARTITZBURG. POSTAL ADDRESS: 760 BOMBAY ROAD, NORTHDALÉ, PIETERMARTITZBURG, 3201 C/O NORTHERN SUBURBS TAXI ASSOCIATION P O BOX 416, LUXMI, 3207. (4) ADDITIONAL AUTHORITY, PERMIT NO. 255908/4 FROM NAIDOO R (15 X PASSENGERS, DISTRICT: PIETERMARTITZBURG) (4) ADDITIONAL AUTHORITY, PERMIT NO. 1251552/0 FROM NAIDOO R (15 X PASSENGERS, DISTRICT: PIETERMARTITZBURG) (4) ADDITIONAL AUTHORITY, PERMIT NO. 1251553/3 FROM NAIDOO R (15 X PASSENGERS, DISTRICT: PIETERMARTITZBURG). (5) 3 X 15 PASSENGERS. (6) THE CONVEYANCE OF TAXI PASSENGERS. (7) AUTHORITY:

Permit No. 255908/4

Permit No. 1251552/0

ADDITIONAL AUTHORITY:

CHARTER SERVICES: FROM 760 BOMBAY ROAD, NORTHDALÉ, PIETERMARTITZBURG TO A PRE ARRANGED PICK UP POINT WITHIN THE PROVINCE OF KWA ZULU/NATAL AND FROM SUCH POINT TO POINTS WITHIN THE REPUBLIC OF SOUTH AFRICA AND RETURN.

Permit No. 1251553/3

OP.1262799. (2) NXUMALO FZ ID NO 4403035427089. (3) DISTRICT: NONGOMA. POSTAL ADDRESS: BOX 163, NONGOMA, 3950 C/O SHEPSTONE & WYLIE TOMLINSONS P O BOX 271, PIETERMARITZBURG, 3200. (4) ADDITIONAL VEHICLE. (5) 1 X 100 PASSENGERS. (6) THE CONVEYANCE OF PERSONS ON A PARTICULAR BUS ROUTE. (7) AUTHORITY: AS PER ANNEXURE "A" ATTACHED.

ANNEXURE "A":

A) Persons who have organised themselves into a group and their personal effects:

FROM: Bangonomo (Kwazulu) (Magisterial District of Nongoma) to points within an area with a radius of 240 (TWO HUNDRED AND FORTY) kilometres from Bangonomo and return from points within an area with a radius of 240 (TWO HUNDRED AND FORTY) kilometres from Bangonomo to Bangonomo (Kwa-Zulu) (Magisterial District of Nongoma).

SUBJECT TO THE EXPLICIT CONDITION that the conveyance of such a group of persons may only be undertaken in the same group of persons undertake the forward and the return journey as a party for the exclusive mutual purpose of attending one or more of the following occasions:-

- i) a wedding;
- ii) a funeral;
- iii) a religious gathering or cultural gathering;
- iv) a sports meeting, either as competitors or as spectators;
- v) a picnic or any other similar form of organised amusement or recreation.

B) Persons who have organised themselves into a group and their personal effects:

FROM: Nongoma, Magisterial District of Nongoma to the Provinces of the Transvaal and Orange Free State and return, and from Pongola to the Provinces of the Transvaal and Orange Free State and return.

SUBJECT TO THE EXPLICIT CONDITION THAT the conveyance of such a group of persons may only be undertaken if the same group of persons undertake the forward and the return journey as a party for the exclusive mutual purpose of attending one or more of the following occasions:

- i) a wedding;
- ii) a funeral;
- iii) a religious gathering or cultural gathering;
- iv) a sports meeting, either as competitors or as spectators;
- v) a picnic or any other similar form of organised amusement or recreation.

C) Persons who have organised themselves into a group and their personal effects:

FROM: Mpunzana (Kwa-Zulu), Magisterial District of Nongoma, to points within an area with a radius of 480 (FOUR HUNDRED AND EIGHTY) kilometres from Mpunzana and return from points within an area with a radius of 480 (FOUR HUNDRED AND EIGHTY) kilometres from Mpunzana to Mpunzana (Kwa-Zulu), Magisterial District of Nongoma.

SUBJECT TO THE EXPLICIT CONDITION THAT the conveyance of such a group of persons may only be undertaken if the same group of persons undertake the forward and the return journey as a party for the exclusive mutual purpose of attending one or more of the following occasions:

- i) a wedding;
- ii) a funeral;
- iii) a religious gathering;
- iv) a sports meeting, either as competitors or as spectators.

ROUTE No. 1:

Persons and their personal effects:

FROM: Zonyama (Magisterial District of Ngotshe) via Royal State House to Nongoma Bus Rank (Magisterial District of Nongoma) and return.

ROUTE DESCRIPTION:

From Zonyama along Road 298 via Sterland (Van Heerden's Store) Mahlangasi Store to the junction of Road 298 and Main Road 52, continue left along main Road 52 via Zilverhout Store, Royal State House, Bangamaya, Qoqoda, Mshanyelo, Nhlophenkulu Benedictine Hospital to the junction with main Road 234, continue along Main Road 52 into Main Street (Nongoma) to Nongoma Bus Rank and return along the same route.

ROUTE No. 2

Persons and their personal effects;

FROM: St Margarets Church (Nongoma) (Kwa-Zulu) via Nongoma Bus Rank, Benedictine Hospital to Nhlophenkulu and return.

ROUTE DESCRIPTION:

From St Margarets Church (Junction Main Road 52 and Kwa-Zulu oad ZD.1810) along Main Road 52 via Nongoma Bus Rank, Benedictine Hospital to Nhlophenkulu (Junction Main Roads 52 and 49) and return along the same Route.

ROUTE No. 2(A):

Persons and their personal effects:

FROM: Nongoma Bus Rank (Nongoma) (Kwa-zulu) via White City to Thusani School (Embonjeni) (Kwa-Zulu) and return.

ROUTE DESCRIPTION:

Via Nongoma Bus Rank along Main Road 52 to the junction with Main Road 234, continue right along Main Road 234 via White City, Thusani Stop (Junction unnumbered Kwa-Zulu Road) continue right along unnumbered Kwa-Zulu Road to Thusani School (Embonjeni) and return along the same route.

ROUTE No. 3:

Passengers and their personal effects:

FROM: Bangonomo (Kwa-Zulu) (Magisterial District of Nongoma) via Pongola Sugar Mill (Magisterial District of Piet Retief) and return.

ROUTE DESCRIPTION:

From Bangonomo along Main Road 234 to the junction with Kwa-Zulu Road ZD.1816, continue right along Kwa-Zulu Road ZD.1816 via Malomeni, Kwa-Mngamude, Ogedleni, Siphethwini to the junction with Kwa-Zulu Road ZD.1815 (Sovane) continue left along Kwa-Zulu Road ZD.1815 to the junction with an unnumbered road (Sovane), continue right along unnumbered road into and along Road D.523 (Zeekooivlei) to the junction with Road 298, continue left along Road 298 to the junction with Main Road 52/3 (Mahlangose) continue right along Main Road 52/3 via Magudu Stop to the Border of Province of Natal and Transvaal, continue along Road R.66 to the junction with National Road N.2 (78/1) continue left along Road 78/1 to Pongola Bus Rank, return from Pongola Bus Rank along N2 (78/1) to the junction with Road 1867, continue right along Road 1867 to Pongola Sugar Mill and return along the same route.

ROUTE No. 4:

Passengers and their personal effects:

FROM: Hlabatini, Kwa-Njoko, (Native Reserve No. 12-7638) Kwa-Zulu (Magisterial District of Nongoma) to Pongola Bus Rank (Magisterial District of Piet Retief) and return.

ROUTE DESCRIPTION:

From Hlabatini, Kwa-Njoko, Native reserve No. 12-7638 (North) along an unnumbered gravel road to the junction with Kwa-Zulu Road ZD.1814 nad Main Road 234 (Ekuthokozeni) continue left along Kwa-Zulu Road ZD.1814 to the junction with Kwa-Zulu Road ZD.1815, continue right along Kwa-Zulu Road ZD.1815 to the junction with Kwa-Zulu Road ZD.1860, continue left along Kwa-Zulu Road ZD.1860 to the junction.

With Kwa-Zulu Road ZSD.19 to the junction with Main Road 52/3, (Bangamaye) continue right along Main Road 52/3 to the junction with Road 298 (Mahlangasi) continue along Main Road 52/3 via Magudu Store to the Border of Province of Natal and Transvaal continue along Road R.66 to the junction with National Road N2 (78/1) continue left along Road 78/1 crossing Pongola Bridge to Pongola Bus Rank and return along the same route.

SUBJECT TO THE CONDITION that only one bus be operated on this route at any one time.

ROUTE No. 5:

Persons and their personal effects:

FROM: Zilverhout Store on the Farm Zilverhout 12765 (Magisterial District of Ngotshe) to Nongoma Bus Rank (Magisterial District of Nongoma) and return.

ROUTE DESCRIPTION:

From Zilverhout Store on the Farm Zilverhout 12765 along Road 52/3 to the junction with D.124 continue left along D.124 via Uitschot 650, Mpakama, Rondebosch 185, Meriba 619 to the junction of unnumbered Road (Toggekry Store) continue right along this unnumbered Road into and along ZD.1817 to the junction with Road 52/3, continue along Road 52/3 via Thokazi, Siqokolweni, Mshanelo, Nhlophenkuluand proceed to Nongoma Bus Rank and return along the same route.

ROUTE No. 6:

Persons and their personal effects:

FROM: Mpunzana Kwa-Zulu (Magisterial District of Nongoma) to Nongoma Bus Rank (Magisterial District of Nongoma) and return.

ROUTE DESCRIPTION:

From Mpunzana Kwa-Zulu, along unnumbered Road to the junction with Road ZD.1818, continue left along ZD.1818 to the junction with Road ZD.1819, continue along ZD.1818 via Minya Dip to the junction with Road 52/2 continue right along Road 52/2 and proceed to Nongoma Bus Rank and return along the same route.

ROUTE No. 7: NONGOMA TO PONGOLA:

Persons and their personal effects:

FORWARD: Depart Nongoma Bus Terminus situated within the Townlands of Nongoma, Magisterial District of Nongoma along Road 52/2 to Mhlopenkulu, right into Road 52/3 via Kwa Xulu, Entabeni, Ema Dritshini, Candover cross road to the junction of Road P78/3, left into Road P78/3 to Pongola Bus Terminus situated within the Townlands of Pongola, Magisterial District of Pongola.

RETURN: Reverse of forward journey.

NOTE: Routes in Towns as directed by respective Local Authorities.

DISTANCE: Nongoma to Pongola: 73 kilometres.

ADDITIONAL TRIPS AS AND WHEN REQUIRED IN ACCORDANCE WITH PASSENGERS DEMAND

ROUTE 8: NONGOMA/LOUWSBERG:

Persons and their personal effects:

Depart Nongoma Bus Rank, Magisterial District of Nongoma, proceed via Road 52 (which is the main street Through Nongoma Village). Continue along Road 52 to the junction with Road 49. Turn left and proceed along Road 49 to the junction with Road 293. Turn right and proceed along Road 293 to the junction of Road 46 (R69). Turn left and proceed along Road 49(R69) to the junction with Road 433. Turn right and Proceed along Road 433 to Louwsburg in the Magisterial District of Ngotshe. Return to Nongoma via the same route.

ROUTE No. 9: NONGOMA TO PIET RETIEF:

Persons and their personal effects:

Depart Nongoma and proceed along Road 52 (Route 66) to Pongola, left and proceed along Route 29 to Piet Retief and return via the same route.

ROUTE No. 10: NONGOMA BUS RANK TO WHITE CITY:

Persons and their personal effects:

FROM: Nongoma Bus Rank (Nongoma) (Kwa-Zulu) to White City (Nongoma) (Kwa-Zulu) and return.

ROUTE DESCRIPTION:

From Nongoma Bus Rank along Main Road 52 to Junction with Main Road 234, continue right along Main Road 234 to junction with unnamed\unnumbered road leading to White City, turn right into and along this unnamed\unnumbered road to White City and return along the same route to Nongoma Bus Rank.

ROUTE No. 11: NONGOMA TO VRYHEID AND RETURN:

Persons and their personal effects:

FROM: Nongoma (Kwa-Zulu) Magisterial District of Nongoma to Vryheid Magisterial District of Vryheid and return.

ROUTE DESCRIPTION:

From Nongoma Bus Rank along Main Road 52/2 via Minya Dip, Vuna to the junction with Kwa-Zulu Road ZD.1820, turn right along Kwa-Zulu Road ZD.1820 and continue along this road via New Goli, Osuthu, Bululwane Settlement, turn left into and along unnumbered Kwa-Zulu Road via Silanda School, Sikhwebezi, Bantu Reserve No.200-7638 onto Road D.83 continue along Road D.83 to the junction with Main Road 49 (Sihlengeni) continue left along Main Road 49 to the junction with Main Road 46, continue left along Main Road 46 into and along Provincial Main Road 34 to Stretch Crescent, (Vryheid) continue right along Stretch Crescent via S.A.R. Station Bus Rank to Van Riebeeck Street, right along Van Riebeeck Street to Utrecht Street, left along Utrecht Street to Mason Street Bus Rank and return along the same route.

ALTERNATIVELY: Follow prescribed route by Local Authorities in Vryheid.

RESTRICTION: No Persons shall be picked up or set down on either the forward and the return journey on Roads 46,49 or 34.

ROUTE No. 12 OMBIMBINI RESERVE TO NONGOMA:

Persons and their personal effects:

FROM: Ombimbini Reserve No.20 via Esikhwebezane, along unnamed roads to ZD.1820 turn right along ZD.1820 to New Goli, return from New Goli along ZD.1820 via Sihwebezi, Osuthu Bululwane, Mahashini to junction Roads ZD.1820 and Road 49, turn right into and along Road 49 to junction with Road 5, turn right into and along Road 52 and turn right into Nongoma Bus Rank and return along the same route.

ROUTE No. 13:

SAPEKOE NGOME ESTATE – NONGOMA – VRYHEID, NEWCASTLE AND RETURN:

FORWARD: Depart Sapekoe Ngome Tea Estate situated on the farm Langverwaght 275 (Ngotshe District) along unnumbered road to junction of Road 49, turn right into and proceed along Road 49 via Mahlabaneni, Efefe (Nongoma District) and Majomela to junction of Road 52, turn right into and proceed along Road 52 via Nhlophenkulu and St. Albans to Nongoma Bus Terminus, Main Street, Nongoma Townlands, Nongoma District. Depart Nongoma Bus Terminus situated in Nongoma Townlands, District Nongoma, along Main Road being Road 52, proceed along Road 52 via St. Albans and Nhlophenkulu to junction of Road 49, turn left into Road 49, proceed along Road 49 via Majomela, Efefe, Mhlabaneni in Ngotshe District, Ngome, Frisgewaacht, Welkom, Eendrag, Alpha in Vryheid District, Sandlaer to junction of Road 46, turn left onto Road 46 and proceed along Road 46 via Vaalbank, Nyembe, Shoba and Besterspruit to junction of Road 34 proceed along Road 34 which becomes Suid Street, Vryheid to intersection of Stretch Crescent, turn right into Stretch Crescent and proceed along same route to Main Bus Terminus alongside Stretch Crescent,

Vryheid. Then proceed further along Stretch Crescent, turn left into Boeren Street, then right into Van Riebeeck Street, left into Utrecht Street to Mason Street Bus Terminus, Vryheid.

Depart Vryheid Bus Terminus and proceed via Church Street, Van Riebeeck Street, Utrecht Street, Mason Street, President Street and Church Street which becomes Road 34. Proceed along Road 34 to Blood River. Turn right and proceed along Road 54 at Blood River to the intersection with Road 41. Proceed along Road 41 to the junction with Van Rooyen Street and proceed along Van Rooyen Street and Hoog Street to the Utrecht Bus Terminus. Depart the Utrecht Bus Terminus and proceed via Hoog Street, Van Rooyen Street, Voor Street and continue via Boshoffvlei, Krommellembog and Road 37 to the junction with the N1. Proceed along the N1 into Allen Street to Kirkland Street, Voortrekker Street and Church Street to the Newcastle Bus Terminus.

Return: Reverse of forward journey.

Note: Route to be followed in Town and Townlands areas as directed by the respective local authorities.

Distance: 226 kilometres

ROUTE No. 13:

DISTANCE: 226 Kilometres

ROUTE NO. 14

From Nongoma Bus Rank, Magisterial District of Nongoma to Durban Railway Station, Magisterial District of Durban and return.

ROUTE DESCRIPTION:

From Nongoma Bus Rank, Nongoma Along R66 Via Ulundi, Melmoth, Nkwalini, Becoming R68, Proceed Via Eshowe Stop To Junction With N2 At Gingindlovu, Turn Right Into N2 And Proceed To Junction With M21 (Inanda Road) Durban Glide-Off Left Cross Inanda Road To Junction With M19 (Umgeni Road) Turn Left Into Umgeni Road, Left Into M4 (Old Fort Road)

Left into N.M.R. Avenue, left into Jeff Taylor Road to Durban Railway Station, return to N2 via Ordinance Road and Umgeni Road to N2 and return via the same route.

OP.1264597. (2) XULU NE ID NO 5206095495089. (3) DISTRICT: NDWEDWE. POSTAL ADDRESS: MKHANYILE STORE, P/BAG 209, OZWATINI, 3476 C/O BHAMSHELA-APPELSBOSCH TAXI OWNERS ASSOC. P.O. BOX 90003, BHAMSHELA, OZWATINI, 3470. (4) ADDITIONAL AUTHORITY, PERMIT NO. 257688/2 FROM XULU NE (15 X PASSENGERS, DISTRICT: NDWEDWE). (5) 1 X 15 PASSENGERS. (6) THE CONVEYANCE OF TAXI PASSENGERS. (7) AUTHORITY:

Permit No. 257688/2

ADDITIONAL AUTHORITY - BHAMSHELA APPELSBOSCH TAXI ASSOCIATION.

1. FROM BHAMSHELA TAXI RANK WHICH IS SITUATED WITHIN THE MAGISTERIAL DISTRICT OF NEW HANOVER TO PIETERMARITZBURG ON ROAD R614 VIA MONTOBELLO HOSPITAL GOING ON ROAD D1513 AND RETURN TO ROAD R614 TO PIETERMARITZBURG PASS WARTBURG ALONG ROAD 613 AND ENTER R33 TO PIETERMARITZBURG STRAIGHT TO NO.491 PIETERMARITZBURG STREET WHERE THE RANK IS SITUATED AND RETURN TO BHAMSHELA TAXI RANK.
2. FROM BHAMSHELA TAXI RANK TO DURBAN GOING ON ROAD R614 EAST, PASS TONGAAT ON HIGH STREET, THEN ENTER M4 ROAD TO DURBAN AND STRAIGHT TO VICTORIA STREET TAXI RANK TO RANK NO.55.
ALTERNATIVE FROM BHAMSHELA TAXI RANK PASS MONTOBELLO HOSPITAL ON ROAD D1513 TO DURBAN VICTORIA STREET TAXI RANK AND RETURN TO BHAMSHELA TAXI RANK.
3. FROM BHAMSHELA TAXI RANK TO TONGAAT GOING ON ROAD R614 EAST TO TONGAAT TAXI RANK AT TONGAAT AND RETURN TO BHAMSHELA TAXI RANK.
4. FROM BHAMSHELA TAXI RANK TO GREYTOWN GOING ON ROAD R614 WEST TO DALTON, PASS DALTON ON NOORDSBERG ROAD THEN ENTER ROAD R33 TO GREYTOWN TAXI RANK WHICH IS SITUATED AT DURBAN STREET IN GREYTOWN AND RETURN TO BHAMSHELA TAXI RANK.
5. FROM BHAMSHELA TAXI RANK TO DALTON GOIN ON ROAD R614 WEST TO DALTON VIA MONTOBELLO HOSPITAL GOING ON ROAD D1513 AND RETURN TO ROAD R614 STRAIGHT TO DALTON TAXI RANK AT DALTON AND RETURN TO BHAMSHELA TAXI RANK.
6. FROM BHAMSHELA TAXI RANK TO WARTBURG GOING ON ROAD R614 WEST VIA MONTOBELLO HOSPITAL WITH ROAD D1513 AND RETURN TO ROAD 614 STRAIGHT TO WARTBURG ON ROAD R614 TO WARTBURG TAXI RANK WHICH IS SITUATED ALONG WARTBURG MAIN ROAD AT WARTBURG AND RETURN TO BHAMSHELA TAXI RANK.
7. FROM BHAMSHELA TAXI RANK TO JOHANNESBURG PASS GREYTOWN, WEENEN, COLENZO AND ENTER N3 TO JOHANNESBURG.
ALTERNATIVE FROM BHAMSHELA TAXI RANK PASS WARTBURG ENTER ROAD R33 TO PIETERMARITZBURG AND ENTER N3 TO JOHANNESBURG STRAIGHT ON N3 TO JOHANNESBURG TO THE CORNER OF NO.233 BREE STREET AND REFEKE STREET AT JOHANNESBURG AND RETURN TO BHAMSHELA TAXI RANK.

OP.1265513. (2) MADIDA MI ID NO 4603165320083. (3) DISTRICT: NEWCASTLE. POSTAL ADDRESS: PO BOX 51529, OSIZWENI, 2952 C/O MADADENI TAXI OWNERS ASSOCIATION P O BOX 1440, NEWCASTLE, 2940. (4) ADDITIONAL AUTHORITY, PERMIT NO. 251426/2 FROM MADIDA MI (15 X PASSENGERS, DISTRICT: NEWCASTLE). (5) 1 X 15 PASSENGERS. (6) THE CONVEYANCE OF TAXI PASSENGERS. (7) AUTHORITY:

Permit No. 251426/2

ADDITIONAL AUTHORITY:

ANNEXURE "A" - MADADENI TAXI OWNERS ASSOCIATION.

1. FROM APPROVED TAXI RANK IN MADADENI CHECKERS TO APPROVED TAXI RANK IN GERMISTON DIRECT AND RETURN.
2. FROM APPROVED TAXI RANK IN NEWCASTLE TO APPROVED TAXI RANK IN AMARSBURG DIRECT AND RETURN.
3. FROM APPROVED TAXI RANK IN NEWCASTLE TO APPROVED TAXI RANK IN BETHAL DIRECT AND RETURN.
4. FROM APPROVED TAXI RANK IN NEWCASTLE TO APPROVED TAXI RANK IN ERMELO DIRECT AND RETURN.
5. FROM APPROVED TAXI RANK IN NEWCASTLE TO APPROVED TAXI RANK IN FRANKFURT DIRECT AND RETURN.
6. FROM APPROVED TAXI RANK IN NEWCASTLE TO APPROVED TAXI RANK IN LADYSMITH VIA QWAQWA DIRECT AND RETURN.
7. FROM APPROVED TAXI RANK IN NEWCASTLE TO APPROVED TAXI RANK IN MEMEL DIRECT AND RETURN.
8. FROM APPROVED TAXI RANK IN NEWCASTLE TO APPROVED TAXI RANK IN PIET RETIEF DIRECT AND RETURN.
9. FROM APPROVED TAXI RANK IN NEWCASTLE TO APPROVED TAXI RANK IN PIET RETIEF VIA WAKKERSTROOM DIRECT AND RETURN.
10. FROM APPROVED TAXI RANK IN NEWCASTLE TO APPROVED TAXI RANK IN SECUNDA DIRECT AND RETURN.
11. FROM APPROVED TAXI RANK IN NEWCASTLE TO APPROVED TAXI RANK IN STANDERTON DIRECT AND RETURN.
12. FROM APPROVED TAXI RANK IN NEWCASTLE TO APPROVED TAXI RANK IN VEREENIGING DIRECT AND RETURN.
13. FROM APPROVED TAXI RANK IN NEWCASTLE TO APPROVED TAXI RANK IN VOLKSRUST DIRECT AND RETURN.
14. FROM APPROVED TAXI RANK IN NEWCASTLE TO APPROVED TAXI RANK IN VREDE DIRECT AND RETURN.
15. FROM APPROVED TAXI RANK IN NEWCASTLE TO APPROVED TAXI RANK IN WAKKERSTROOM DIRECT AND RETURN.
16. FROM APPROVED TAXI RANK IN NEWCASTLE TO APPROVED TAXI RANK IN WITBANK DIRECT AND RETURN.

GOODWOOD

Address to which representations must be submitted: The Secretary, Local Road Transportation Board, Private Bag X8, Goodwood, 7460, and the respective applicant.

Adres waarheen vertoë gerig moet word: Die Sekretaris, Plaaslike Padvervoerraad, Privaat Sak X8, Goodwood, 7460, en die betrokke applikant.

Full particulars in respect of each application are open to inspection at the Local Road Transportation Board's Office, 5 Magnolia, Valencia Park, 1201.

Volle besonderhede ten opsigte van elke aansoek lê ter insae by die Plaaslike Padvervoerraad se Kantoor, Magnolia 5, Valencia Park, 1201.

FROM/VAN: 2003-12-19
FROM/VAN: N169

TO/TOT: 2003-12-19
TO/TOT: N169

OP.1517827. (2) MABENGU MXOLISI REGINALD MR ID NO 4409235434080. POSTAL ADDRESS: 57 SIKELELA STREET, KALKFONTEIN, 7580 (4) REPL VEHICLE (INC PASS 12 - 16), PERMIT NO. 509824/4 FROM MABENGU MXOLISI REGINALD MR (16 X PASSENGERS, DISTRICT: BELLVILLE).

Permit No. 509824/4
TAXI PASSENGERS -
65 PAROW STATION - BELHAR DELFT

FROM TAXI RANK AT THE SOUTH SIDE OF PAROW RAILWAY STATION, INTO DE LA REY ROAD, INTO CHESTNUT PLACE, INTO ALABAMA ROAD, INTO BELHAR ROAD, INTO DELFT MAIN ROAD, TO VOORBRUG DELFT AND RETURN ALONG THE SAME ROUTE SUBJECT TO THE FOLLOWING CONDITIONS: (A) THAT NO PASSENGERS ARE PICKED UP AT ANY OTHER TAXI RANK. (B) THE VEHICLE MUST BE REGISTERED IN THE NAME OF THE PERMIT HOLDER. (C) THE HOLDER OF THIS PERMIT IS PROHIBITED FROM ENTERING INTO ANY AGREEMENT WHEREBY ANOTHER PARTY IS PERMITTED TO UNDERTAKE ROAD TRANSPORTATION FOR OWN GAIN UNDER AUTHORITY OF THIS PERMIT. (D) THE COMPLETE ROUTE MUST BE TRAVERSED AND NOT ONLY A PORTION OF IT.

OP.1520500. (2) MPOYIYA HUDSON SIPHO HS ID NO 5812095631084. (3) DISTRICT: KUILSRIVIER. POSTAL ADDRESS: B548B, SITE C, KHAYELITSHA, 7784 C/O G C MALUKA & ASSOCIATES POSBUS 839, BELLVILLE, 7530. (4) NEW APPLICATION (PERMIT HOLDER). (5) 1 X 15 PASSENGERS. (6) THE CONVEYANCE OF TAXI PASSENGERS. (7) AUTHORITY: DELFT TO WYNBERG

FROM THE TAXI RANK BETWEEN MANGO ROAD AND DELFT MAIN ROAD, LEFT INTO DELFT MAIN ROAD, TURN LEFT INTO SHEFFIELD ROAD, TURN RIGHT INTO LANSDOWNE ROAD TO WETTON CIRCLE, INTO WETTON ROAD, LEFT INTO MORON ROAD TO TAXI FACILITIES AT WYNBERG AND RETURN ALONG THE SAME ROUTE.
LOWER CROSS ROADS TO WYNBERG

FROM THE TAXI RANK AT IN QWANGI STREET, TURN RIGHT INTO STOCK ROAD, TURN LEFT INTO LANSDOWNE ROAD TO WETTON CIRCLE ALONG WETTON ROAD, TURN LEFT INTO MORON ROAD TO TAXI RANK AT WYNBERG AND RETURN AS FOLLOWS: RIGHT INTO CHURCH STREET INTO EGHAM STREET, INTO WETTON ROAD ALONG WETTON ROAD TO WETTON CIRCLE INTO LANSDOWNE ROAD, TURN RIGHT INTO EISLEBEN ROAD, TURN LEFT INTO SYMPHONY WAY, TURN RIGHT INTO SPORT ROAD, TURN LEFT INTO NONDLWANA ROAD, TURN RIGHT INTO THEKWANA ROAD, TURN LEFT INTO LANSDOWNE ROAD LEFT INTO INDWE STREET, TURN LEFT INTO MYEZO DRIVE, TURN RIGHT INTO LUZUKO DRIVE, INTO NGOWANGI ROAD TO LOWER CROSS ROADS TAXI RANK.
PHILIPPI TO WYNBERG

FROM PHILIPPI STATION INTO NGULUBE ROAD, LEFT INTO LANSDOWNE ROAD TO WETTON CIRCLE, ALONG WETTON ROAD, LEFT INTO MORON ROAD TO TAXI RANK AT WYNBERG AND RETURN AS FOLLOWS: RIGHT INTO CHURCH STREET, RIGHT INTO EGHAM, RIGHT INTO WETTON ROAD, ALONG WETTON ROAD TO WETTON CIRCLE INTO LANSDOWNE ROAD, RIGHT INTO MONWOOD ROAD, TURN RIGHT TO RUTHFIRST ROAD, TURN RIGHT TO NOWEBEBA STREET, LEFT TO NGULUBE ROAD, TURN LEFT TO NGOWANGI ROAD, TURN LEFT TO NTLOYIYA ROAD, TURN LEFT INTO SYMPHONY WAY, TURN LEFT INTO NGULUBE ROAD TO PHILIPPI TAXI RANK.
DEFLT TO WYNBERG AND RETURN

FROM THE TAXI RANK BETWEEN MANGO ROAD AND DELFT MAIN ROAD, LEFT INTO DELFT MAIN ROAD, TURN LEFT INTO SHEFFIELD ROAD, TURN RIGHT INTO LANSDOWNE ROAD TO WETTON CIRCLE INTO WETTON ROAD, LEFT INTO MORON ROAD TO TAXI RANK AT WYNBERG AND RETURN AS FOLLOWS: TURN RIGHT INTO MONWOOD ROAD, TURN RIGHT TO RUTHFIRST ROAD, TURN RIGHT TO NOWEBEBA STREET, LEFT TO NGULUBE ROAD, TURN RIGHT TO SHEFFIELD ROAD, INTO DELFT MAIN ROAD TO THE DELFT TAXI RANK.
PHILIPPI VIA CLAREMONT - WYNBERG

FROM PHILIPPI STATION, INTO NGULUBE ROAD, LEFT INTO LANSDOWNE ROAD, RIGHT INTO JAN SMUTS DRIVE, LEFT INTO TURFHALL ROAD, RIGHT INTO PRINCE ARTHUR ROAD, LEFT INTO LANSDOWNE ROAD, INTO STANHOPE ROAD, RIGHT INTO STATION ROAD TO TAXI RANK AT CLAREMONT RAILWAY STATION. FROM THE TAXI RANK INTO NEWRY ROAD, LEFT INTO MAIN ROAD, ALONG MAIN ROAD, LEFT INTO WETTON ROAD, WYNBERG, ALONG WETTON ROAD, RIGHT INTO THOMAS ROAD TO TAXI RANK IN MORON ROAD, WYNBERG.
DEFLT VIA CLAREMONT - WYNBERG

FROM THE TAXI RANK BETWEEN MANGO ROAD AND DELFT MAIN ROAD, LEFT INTO DELFT MAIN ROAD, TURN LEFT INTO SHEFFIELD ROAD, TURN RIGHT INTO LANSDOWNE ROAD, TURN RIGHT INTO JAN SMUTS DRIVE, LEFT INTO TURFHALL ROAD, RIGHT INTO PRINCE ARTHUR ROAD, RIGHT INTO LANSDOWNE ROAD WHICH BECOMES STANHOPE ROAD, RIGHT INTO STATION ROAD TO TAXI RANK AT CLAREMONT RAILWAY STATION. FROM TAXI RANK IN CLAREMONT INTO NEWRY ROAD, LEFT INTO MAIN ROAD, ALONG THE MAIN

ROAD, LEFT INTO WETTON ROAD WYNBERG, ALONG WETTON ROAD, INTO OLD WETTON ROAD, RIGHT INTO THOMAS ROAD TO TAXI RANK IN MORON ROAD WYNBERG.
LOWER CROSS ROAD VIA CLAREMONT - WYNBERG

FROM THE TAXI RANK IN NGQWANGI STREET, TURN RIGHT INTO STOCK ROAD, TURN LEFT INTO LANSDOWNE ROAD, RIGHT INTO JAN SMUTS DRIVE, LEFT INTO TURFHALL ROAD, RIGHT INTO PRINCE ARTHUR ROAD, LEFT INTO LANSDOWNE ROAD WHICH BECOMES STANHOPE ROAD, RIGHT INTO STATION ROAD TO TAXI RANK AT CLAREMONT RAILWAY STATION. FROM THE TAXI RANK IN CLAREMONT INTO NEWRY ROAD, TURN LEFT INTO MAIN ROAD, ALONG MAIN ROAD, LEFT INTO WETTON ROAD, WYNBERG, ALONG WETTON ROAD, INTO OLD WETTON ROAD, RIGHT INTO THOMAS ROAD TO TAXI RANK IN WYNBERG.

OP.1523390. (2) NGCANASA PATUXOLO JACKSON PJ ID NO 6209175798082. (3) DISTRICT: WYNBERG. POSTAL ADDRESS: 36 RINGWOOD STREET, WESBANK, KUILSRIVER, 7580. (4) NEW APPLICATION (PERMIT HOLDER). (5) 1 X 16 PASSENGERS. (6) THE CONVEYANCE OF TAXI PASSENGERS. (7) AUTHORITY: 19 WYNBERG - CONSTANTIA

FROM TAXI RANK IN STATION ROAD, WYNBERG INTO MAYNARD ROAD, LEFT INTO MAIN ROAD, RIGHT INTO CONSTANTIA ROAD, RIGHT INTO ALPHEN ROAD, LEFT INTO BROMMERSVLEI ROAD, LEFT INTO MAIN ROAD INTO CONSTANTIA AND RETURN.
563 WYNBERG - CONSTANTIA

FROM TAXI RANK AT WYNBERG RAILWAY STATION, WYNBERG INTO STATION ROAD, INTO MAYNARD ROAD, LEFT INTO MAIN ROAD, RIGHT INTO DESSIE ROAD, INTO GABRIEL ROAD, RIGHT INTO DOORDRIFT ROAD, INTO SPAANSCHMAT RIVER ROAD, LEFT INTO KENDAL ROAD, RIGHT INTO EDISON ROAD, INTO HUXLEY ROAD, RIGHT INTO LADIES MILE ROAD, LEFT INTO SPAANSCHMAT RIVER ROAD, CONSTANTIA AND RETURN AS FOLLOWS: RIGHT INTO NOVA CONSTANTIA ROAD, INTO NOVA KLEIN, INTO CRAFT ROAD, INTO PAGGELSVLEI ROAD, INTO CONSTANTIA MAIN ROAD TO CONSTANTIA NECK, INTO CONSTANTIA MAIN ROAD TO WYNBERG RAILWAY STATION, WYNBERG SUBJECT TO THE CONDITION THAT NO PASSENGERS ARE PICKED UP AT CONSTANTIA NECK AND THAT VEHICLES MAY NOT ENTER CONSTANTIA VILLAGE CENTRE.

295 WYNBERG - RETREAT

FROM TAXI RANK AT WYNBERG RAILWAY STATION, INTO MAYNARD ROAD, LEFT INTO MAIN ROAD, STRAIGHT DOWN MAIN ROAD, LEFT INTO ZWAANS ROAD, LEFT INTO RETREAT RAILWAY STATION AND RETURN ALONG THE SAME ROUTE SUBJECT TO THE CONDITION THAT ON THE FORWARD JOURNEY NO PASSENGERS WILL BE PICKED UP AFTER LEAVING WYNBERG AND FURTHER THAT THE PASSENGERS ARE ONLY DROPPED OFF AT RETREAT RAILWAY STATION.
H70 WYNBERG - CONSTANTIA: SWEETVALLEY

FROM STATION ROAD, WYNBERG TAXI RANK, LEFT INTO MAYNARD ROAD, RIGHT INTO DESSIE ROAD, LEFT INTO GABRIEL ROAD, RIGHT INTO DOORDRIFT ROAD, LEFT INTO VAN RHYN ROAD, LEFT INTO WALLOON ROAD, LEFT INTO KENDAL ROAD, RIGHT INTO EDISON DRIVE, RIGHT INTO HUXLEY DRIVE, LEFT INTO LADIES MILE AND AT TRAFFIC CIRCLE PROCEED LEFT INTO FIRGROVE ROAD AND DROP OFF, THEN PROCEED ON FIRGROVE STRAIGHT INTO HEERENGRACHT ROAD, RIGHT INTO LADIES MILE AND DROP OFF ONLY, THEN PROCEED LEFT INTO FIRGROVE ROAD AT TRAFFIC CIRCLE, LEFT INTO SPAANSCHMAT RIVER ROAD, WHICH BECOMES OPEN ROAD, DROP OFF ONLY BEFORE TOKAI ROAD, CONTINUE AROUND TRAFFIC CIRCLE AND RETURN VIA THE SAME ROUTE TO WYNBERG TAXI RANK.

OP.1523514. (2) BOTHA GERHARDUS JOHANNES GJ ID NO 4104245058082. (3) DISTRICT: CERES. POSTAL ADDRESS: P O BOX 219, PRINCE ALFRED HAMLET, 6840. (4) NEW APPLICATION (PERMIT HOLDER). (5) 1 X 50 PASSENGERS. (6) THE CONVEYANCE OF OTHER. (7) AUTHORITY: PERSONE WAT HULLESELF IN 'N GROEP GEORGANISEER HET, EN HULLE PERSOONLIKE BESITTINGS - VANAF OPTELPUNTE GELEË BINNE 'N GEBIED MET 'N STRAAL VAN 35 KM VANAF HOOFPOSKANTOOR, KOUE BOKKEVELD NA PLEKKE GELEË BINNE DIE RSA EN TERUG NA DIE PLEK WAAR DIE GROEP IN DIE EERSTE INSTANSIE OPGELAAI IS: ONDERWORPE AAN DIE UITDRUKLIKE VOORWAARDE DAT DIE VERVOER VAN SO 'N GROEP SLEGS ONDERNEEM MAG WORD INDIEN DIESELFDE GROEP AS 'N EENHEID DIE HEEN- EN TERUGREIS ONDERNEEM MET DIE UITSLUITLIKE GEMEENSKAPLIKE DOEL OM EEN OF MEER VAN DIE VOLGENDE BY TE WOON:

- (I) 'N TROUE;
- (II) 'N BEGRAFNIS;
- (III) 'N GODSDIENSTIGE BYEENKOMS;
- (IV) 'N SPORTBYEENKOMS, HETSY AS DEELNEMERS OF AS TOESKOUERS;
- (V) 'N PIEKNIEK OF ENIGE ANDER SOORTGELYKE VORM VAN

GEORGANISEERDE VERMAAK OF ONTSPANNING.

SKOLIERE -
ROETE 1

VERVOER VAN SKOOLLEERDERS VANAF OPTELPUNTE GELEë BINNE DIE VOLGENDE PLASE IN DIE DISTRIK CERES; (OP DIE BERG, KOUE BOKKEVELD) PARYS PLAAS, EBENEZER KRUIS, DRAAI REGS IN MR310, ROCKLANDS, DE HOEK, DRAAI REGS IN OG189, WADRIF, WELGEDAG, ROTSTUIN, OU MUUR, WESLAND EN TERUG EN DRAAI WEER REGS IN MR310 TOT BY SKURWEBERG SEKONDÊRE SKOOL, GELEë LANGS DIE MR310 EN TERUG NA OPTELPUNTE.

ROETE 2 A

VERVOER VAN SKOOLLEERDERS VANAF OPTELPUNTE GELEë BINNE DIE VOLGENDE PLASE IN DIE DISTRIK CERES: (OP DIE BERG, KOUE BOKKEVELD) SNEEKOP, (DR 1487) NA PRIMÊRE SKOOL ROSENDAL GELEë OP DIE PLAAS ROSENDAL EN VANAF ROSENDAL, SNEEKOP, CERES KAROO AANSLUITING, SANDRIVIER, MORESTER, BOPLAAS, BRONAAR, KLEINFONTEIN EN REMHOOGTE, DRAAI LINKS IN MR310 TOT BY SKURWEBERG SEKONDÊRE SKOOL GELEë LANGS DIE MR 310 EN TERUG NA OPTELPUNTE.

ROETE 2 B

ROSENDAL (DR1487), SNEEKOP, CERES KAROO AANSLUITING, SANDRIVIER, DRAAI LINKS IN OG112, VOLG TOT BY WINKELHAAK EN TERUG TOT BY DR 1487, DRAAI LINKS MORESTER NA PRIMÊRE SKOOL BOPLAAS, GELEë OP DIE PLAAS, BOPLAAS EN TERUG NA OPTELPUNTE.

ROETE 3

VERVOER SKOOLLEERDERS VANAF OPTELPUNTE GELEë BINNE DIE VOLGENDE PLASE IN DIE DISTRIK CERES, (OP DIE BERG, KOUE BOKKEVELD), HELPMEEKAAR (OG 115), RIETTFONTEIN, DONKERBOS, DRAAI REGS IN MR310, DISSELFONTEIN, VOORSORG, FONTEINTJIES, DRAAI REGS IN OG 2241, DE KEUR, KROMFONTEIN, LINDESHOF EN TERUG TOT BY MR 310, DRAAI REGS TOT BY SKURWEBERG SEKONDÊRE SKOOL GELEë LANGS DIE MR 310 EN TERUG NA OPTELPUNTE.

ROETE 4

VERVOER SKOOLLEERDERS VANAF OPTELPUNTE GELEë BINNE DIE VOLGENDE PLASE IN DIE DISTRIK CERES: (OP DIE BERG, KOUE BOKKEVELD), WAKKERSTROOM NA PRIMÊRE SKOOL PAARDEKLOOF, GELEë OP DIE PLAAS PAARDEKLOOF, VANAF PAARDEKLOOF DRAAI LINKS IN DR 1468, VASTRAP, DORINGKRAAL EN TERUG, DRAAI LINKS IN DR 1472, DE EIKE, DENNEKRUIN, DRAAI REGS IN DR 1473, WELGEMEEN, DE VLAKTE, STERKWATER, SLAGBOOM, DRAAI LINKS IN DR 1468 EN VOLG TOT MR 310, DRAAI LINKS, NOOITGEDAGHT, BOKVELDSKLOOF, ELANDSFONTEIN, ESPERANTO, MOLENSRIVIER NA SKURWEBERG SEKONDÊRE SKOOL GELEë LANGS DIE MR 310 EN TERUG NA OPTELPUNTE.

ROETE 5

VERVOER VAN SKOOLLEERDERS VANAF OPTELPUNTE GELEë BINNE DIE VOLGENDE PLASE IN DIE DISTRIK CERES: SKAAPRIVIER, VOLG PAD TOT BY KRUIS, DRAAI LINKS IN R46, DE RUST, LANGFONTEIN, DAYTONA DRAAI LINKS IN DR 1449, NDULI PLAKKERSKAMP, DAYTONA, UITSIG, DE HOOP, AGTERFONTEIN, POFADDERFONTEIN, CHEVELEY, WANGANELLA EN TERUG TOT BY R46, DRAAI LINKS VOLG PAD TOT BY CERES VOLG VOORTREKKERWEG TOT BY ROBOT, DRAAI LINKS IN VOSSTRAAT, DRAAI REGS IN PRETORIUS STRAAT, STOP BY MORRISDALE PRIMÊRE SKOOL, VOLG PAD TOT BY DIE KRUIS, DRAAI LINKS IN LYELL STRAAT STOP BY CERES PRIMÊRE SKOOL, VOLG PAD TOT BY GARDENIA LAAN, DRAAI LINKS EN RY TOT BY CERES SEKONDÊRE SKOOL EN TERUG NA OPTELPUNTE.

TYD ROOSTER:

OGGENDE: 06H00 TOT 10H00

MIDDAE: 12H00 TOT 17H00

HIERDIE MAGTIGING VIR SKOLIERE IS SLEGS GELDIG TERWYL KONTRAK GELDIG IS.

OP.1524992. (2) MCETYWA MILTON MXOLISI MM ID NO 4301175429081. (3) DISTRICT: WYNBERG. POSTAL ADDRESS: 112 B TELIAN BUILDING, MAYNARD, WYNBERG, 7800. (4) NEW APPLICATION (PERMIT HOLDER). (5) 1 X 15 PASSENGERS. (6) THE CONVEYANCE OF TAXI PASSENGERS. (7) AUTHORITY: 19 WYNBERG - CONSTANTIA

FROM TAXI RANK IN STATION ROAD, WYNBERG INTO MAYNARD ROAD, LEFT INTO MAIN ROAD, RIGHT INTO CONSTANTIA ROAD, RIGHT INTO ALPHEN ROAD, LEFT INTO BROMMERSVLEI ROAD, LEFT INTO MAIN ROAD INTO CONSTANTIA AND RETURN.
563 WYNBERG - CONSTANTIA

FROM TAXI RANK AT WYNBERG RAILWAY STATION, WYNBERG INTO STATION ROAD, INTO MAYNARD ROAD, LEFT INTO MAIN ROAD, RIGHT INTO DESSIE ROAD, INTO GABRIEL ROAD, RIGHT INTO DOORDRIFT ROAD, INTO SPAANSCHEMAT RIVER ROAD, LEFT INTO KENDAL ROAD, RIGHT INTO EDISON ROAD, INTO HUXLEY ROAD, RIGHT INTO LADIES MILE ROAD, LEFT INTO SPAANSCHEMAT RIVER ROAD, CONSTANTIA AND

RETURN AS FOLLOWS: RIGHT INTO NOVA CONTANTIA ROAD, INTO NOVA KLEIN, INTO CRAFT ROAD, INTO PAGGELSVLEI ROAD, INTO CONSTANTIA MAIN ROAD TO CONSTANTIA NECK, INTO CONSTANTIA MAIN ROAD TO WYNBERG RAILWAY STATION, WYNBERG SUBJECT TO THE CONDITION THAT NO PASSENGERS ARE PICKED UP AT CONSTANTIA NECK AND THAT VEHICLES MAY NOT ENTER CONSTANTIA VILLAGE CENTRE.

295 WYNBERG - RETREAT

FROM TAXI RANK AT WYNBERG RAILWAY STATION, INTO MAYNARD ROAD, LEFT INTO MAIN ROAD, STRAIGHT DOWN MAIN ROAD, LEFT INTO ZWAANS ROAD, LEFT INTO RETREAT RAILWAY STATION AND RETURN ALONG THE SAME ROUTE SUBJECT TO THE CONDITION THAT ON THE FORWARD JOURNEY NO PASSENGERS WILL BE PICKED UP AFTER LEAVING WYNBERG AND FURTHER THAT THE PASSENGERS ARE ONLY DROPPED OFF AT RETREAT RAILWAY STATION.

H70 WYNBERG - CONSTANTIA: SWEETVALLEY

FROM STATION ROAD, WYNBERG TAXI RANK, LEFT INTO MAYNARD ROAD, RIGHT INTO DESSIE ROAD, LEFT INTO GABRIEL ROAD, RIGHT INTO DOORDRIFT ROAD, LEFT INTO VAN RHYN ROAD, LEFT INTO WALLOON ROAD, LEFT INTO KENDAL ROAD, RIGHT INTO EDISON DRIVE, RIGHT INTO HUXLEY DRIVE, LEFT INTO LADIES MILE AND AT TRAFFIC CIRCLE PROCEED LEFT INTO FIRGROVE ROAD AND DROP OFF, THEN PROCEED ON FIRGROVE STRAIGHT INTO HEERENGRACHT ROAD, RIGHT INTO LADIES MILE AND DROP OFF ONLY, THEN PROCEED LEFT INTO FIRGROVE ROAD AT TRAFFIC CIRCLE, LEFT INTO SPAANSCHEMAT RIVER ROAD, WHICH BECOMES OPEN ROAD, DROP OFF ONLY BEFORE TOKAI ROAD, CONTINUE AROUND TRAFFIC CIRCLE AND RETURN VIA THE SAME ROUTE TO WYNBERG TAXI RANK.

OP.1525179. (2) THOBELO KHONGOLA K ID NO 5502215670084. (3) DISTRICT: WYNBERG. POSTAL ADDRESS: Y20, SITE B, KHAYELITSHA, 7784 C/O CODETA - KHAYELITSHA CODETA KUWAIT RANK; SOLOMON, TSHUKU AVE; TRUST FUND OFFICE, SITE C; KHAYELITSHA, 7784. (4) NEW APPLICATION(PERMIT HOLDER). (5) 1 X 14 PASSENGERS. (6) THE CONVEYANCE OF TAXI PASSENGERS. (7) AUTHORITY:

FROM SITE C, KHAYELITSHA TAXI RANK TURN RIGHT INTO SOLOMON TSHUKU AVENUE, TURN RIGHT INTO LANSLOWNE ROAD PROCEED STRAIGHT VIA LUZUKO LOCATION CROSS SYMPHONY WAY PROCEED STRAIGHT CROSS THE EISLEBEN ROAD PASS THE PHILIPPI SMALL BUSINESS, TURN RIGHT INTO EMMS DRIVE TURN RIGHT INTO NYANGA TAXI RANK RETURN SAME ROUTE PICK UP PASSENGERS ALONG THE ROAD.

FROM SITE C, KHAYELITSHA TAXI RANK TURN RIGHT INTO SOLOMON TSHUKU AVENUE, TURN RIGHT INTO LANSLOWNE ROAD PROCEED STRAIGHT VIA LUZUKO CROSS SYMPHONY WAY PROCEED STRAIGHT CROSS EISLEBEN ROAD PASS PHILIPPI SMALL BUSINESS CROSS EMMS DRIVE PROCEED STRAIGHT TURN RIGHT INTO NY1 INTO GUGULETU PROCEED STRAIGHT INTO VALHALA DRIVE VIA NETREG TURN LEFT INTO BONTHEUWEL CROSS VANGUARD DRIVE INTO LANGA DROP THE PASSENGERS AT TAXI RANK PASS THE RANK TO WASHINGTON STREET TURN RIGHT INTO SANDILE AVENUE TO RAILWAY STATION DROP OFF THERE AND RETURN SAME ROUTE PICKING UP PASSENGERS ALONG THE ROAD.

FROM SITE C, KHAYELITSHA TAXI RANK INTO SOLOMON TSHUKU AVENUE, TURN LEFT LANSLOWNE ROAD, TURN LEFT AT TRAFFIC LIGHTS INTO MEW WAY, TURN LEFT INTO FREE WAY N2 PROCEED STRAIGHT TURN LEFT INTO BUNGA AVENUE IN LANGA TURN RIGHT INTO WASHINGTON STREET PASS THE LANGA POLICE STATION, TURN LEFT INTO JUNGLE WALK AVENUE VIA LANGA RAILWAY STATION, TURN RIGHT TO SANDILE AVENUE, TURN LEFT TO WASHINGTON ROAD TO LANGA TAXI RANK AND RETURN.

FROM SITE C, KHAYELITSHA TURN RIGHT TO SOLOMON TSHUKU AVENUE LEFT TO LANSLOWNE ROAD, TURN RIGHT MEW WAY ROAD PROCEED STRAIGHT TURN LEFT PAMA ROAD PROCEED STRAIGHT TILL YOU GET TRAFFIC LIGHTS, TURN LEFT TO BONGA DRIVE PASS THE KHAYELITSHA POLICE STATION, PROCEED TO LANSLOWNE ROAD, TURN RIGHT CARRY ON CROSS SPINE ROAD, PROCEED STRAIGHT TURN LEFT TO LINDELA STREET, PROCEED UNTIL TO THE INFORMAL RANK, TURN RIGHT LANSLOWNE ROAD PICK UP PASSENGERS ALONG THE ROAD BACK TO SITE C, KHAYELITSHA.

FROM SITE C, KHAYELITSHA TURN RIGHT TO SOLOMON TSHUKU AVENUE, TURN LEFT LANSLOWNE ROAD, TURN RIGHT MEW WAY ROAD TURN RIGHT TO KUSASA ROAD, TURN RIGHT TO MAKABENI ROAD, PASS KHAYA BAZAAR, LEFT TO SPINE ROAD TURN LEFT TO BONGA DRIVE, TURN RIGHT TO MONGEZI ROAD PASS THE EYETHU CENTRE, TURN RIGHT TO PAMA ROAD, TURN RIGHT TO LANSLOWNE ROAD, CROSS THE SPINE ROAD PROCEED TO MACASSAR TURN LEFT TO LINDELA STREET, TURN RIGHT TO LANSLOWNE ROAD PICK UP COMMUTERS ALONG THE ROAD AND RETURN TO SITE C, KHAYELITSHA.

FROM KHAYELITSHA SANLAM CENTRE, SITE C TURN LEFT TO SULANI DRIVE, TURN RIGHT TO BONGA DRIVE, TURN LEFT TO PAMA ROAD, TURN RIGHT TO LANSDOWNE ROAD VIA GREEN POINT CROSS SPINE ROAD, VIA TOWN TWO PROCEED STRAIGHT VIA LUVUYO TURN LEFT TO INTO MACASSAR PROCEED TILL YOU TURN RIGHT INTO LANSDOWNE ROAD AND RETURN.

FROM KHAYELITSHA SANLAM CENTRE, SITE B TURN LEFT TO SULANI DRIVE, TURN RIGHT BONGA DRIVE CROSS THE TRAFFIC LIGHTS LEFT TO SPINE ROAD, RIGHT TO LANSDOWNE ROAD VIA TOWN TWO VIA MAKAYA TURN RIGHT TO FUKUTHA ROAD, TURN RIGHT TO WALTER SISULU ROAD, TURN LEFT TO HARARE OSCAR MPETHA ROAD, TURN RIGHT TO FUNZA STREET PASS THE RANK TURN LEFT TO BUKWAYO STREET, TURN TO STEVE BIKO ROAD AND RETURN.

OP.1526545. (2) NTWEMBI JUSTICE JONGIKAYA JJ ID NO 7202015395085. (3) DISTRICT: WYNBERG. POSTAL ADDRESS: 30 JEROME STREET, MANDALAY, MITCHELL'S PLAIN, 7785 C/O CATA - LONG DISTANCE 241 VOORTREKKER ROAD, PROTEA TOYOTA BUILDING, BELLVILLE, 7530. (4) ADDITIONAL AUTHORITY, PERMIT NO. 1531487/0 FROM NTWEMBI JUSTICE JONGIKAYA JJ (15 X PASSENGERS, DISTRICT: WYNBERG). (5) 1 X 15 PASSENGERS. (6) THE CONVEYANCE OF TAXI PASSENGERS. (7)

AUTHORITY:

Permit No. 1531487/0

EXISTING AUTHORITY:

17 - NYANGA - CAPE TOWN

FROM TAXI RANK AT NYANGA, RIGHT INTO EMMS DRIVE, RIGHT INTO SITHANDATU STREET, LEFT INTO NTLANGANO STREET, INTO BORCHARDS QUARRY ROAD, LEFT ONTO N2, WHICH BECOMES SETTLERS WAY, EASTERN BOULEVARD, LEFT INTO OSWALD PIROW ROAD, RIGHT INTO TOP DECK CAPE TOWN RAILWAY STATION AND RETURN ALONG THE SAME ROUTE.

171 - NYANGA - SEA POINT

FROM TAXI RANK AT NYANGA, RIGHT INTO EMMS DRIVE, RIGHT INTO SITHANDATU STREET, LEFT INTO NTLANGANO STREET, LEFT INTO TERMINUS ROAD, INTO BORCHARDS QUARRY ROAD, LEFT ONTO N2, ALONG N2 WHICH BECOMES SETTLERS WAY, EASTERN BOULEVARD, LEFT INTO OSWALD PIROW ROAD, RIGHT INTO TOP DECK CAPE TOWN RAILWAY STATION OFF-LOADING ONLY, LEFT INTO OSWALD PIROW ROAD, LEFT INTO HERTZOG BOULEVARD, LEFT INTO HEERENGRACHT, RIGHT INTO HANS STRYDOM STREET, LEFT INTO BUITENKANT STREET, RIGHT INTO STRAND STREET, RIGHT INTO CHIAPPINI STREET, LEFT INTO SOMERSET ROAD, ALONG SOMERSET ROAD WHICH BECOMES MAIN ROAD TO REGENT STREET SEA POINT AROUND CIRCLE IN QUEENS ROAD SEA POINT AND RETURN ALONG THE SAME ROUTE.

ABOVE ROUTES SUBJECT TO THE FOLLOWING CONDITIONS:-

- (A) THAT NO PASSENGERS ARE PICKED UP AT ANY OTHER RANK.
(B) THE VEHICLE MUST BE REGISTERED IN THE NAME OF THE OPERATING LICENCE HOLDER.
(C) THE HOLDER OF THIS OPERATING LICENCE IS PROHIBITED FROM ENTERING INTO ANY AGREEMENT WHEREBY ANOTHER PARTY IS PERMITTED TO UNDERTAKE ROAD TRANSPORTATION FOR OWN GAIN UNDER AUTHORITY OF THIS LICENCE.
(D) THE COMPLETE ROUTE MUST BE TRAVERSED AND NOT ONLY A PORTION OF IT.
(E) THE OPERATING LICENCE IS NOT TRANSFERABLE.
(F) THE AUTHORITY IS REVIEWABLE AT ANY TIME.

ADDITIONAL AUTHORITY:

A53 NYANGA - UMTATA

FROM THE TAXI RANK IN NYANGA, INTO SITHANDATHU DRIVE, LEFT INTO ZWELITSHA DRIVE, LEFT INTO MILLER ROAD, RIGHT INTO OWEN ROAD, RIGHT INTO KLIPFONTEIN ROAD, LEFT INTO QUARRY ROAD, RIGHT INTO SETTLERS WAY (N2), LEFT ONTO R300, RIGHT ONTO N1, ALONG N1 TO BEAUFORT WEST, RIGHT ONTO R61, ALONG R61 TO ABERDEEN, LEFT ONTO R57 TO GRAAFF REINET, RIGHT ONTO R61 TO TAXI RANK IN UMTATA AND RETURN ALONG THE SAME ROUTE.

A54 NYANGA - TELLE BRIDGE

FROM THE TAXI RANK IN NYANGA, INTO SITHANDATHU DRIVE, LEFT INTO ZWELITSHA DRIVE, LEFT INTO MILLER ROAD, RIGHT INTO OWEN ROAD, RIGHT INTO KLIPFONTEIN ROAD, LEFT INTO QUARRY ROAD, RIGHT INTO SETTLERS WAY (N2), LEFT ONTO R300, RIGHT ONTO N1, ALONG N1 TO COLESBERG, RIGHT ONTO R58 TO LADY GREY, RIGHT ONTO R393 TO STERKSPRUIT ONTO PALMIET AT TELLE BRIDGE AND RETURN ALONG THE SAME ROUTE.

A55 NYANGA - KING WILLIAM'S TOWN

FROM THE TAXI RANK IN NYANGA, INTO SITHANDATHU DRIVE, LEFT INTO ZWELITSHA DRIVE, LEFT INTO MILLER ROAD, RIGHT INTO OWEN ROAD, RIGHT INTO KLIPFONTEIN ROAD, LEFT INTO QUARRY ROAD, RIGHT INTO SETTLERS WAY (N2), LEFT ONTO R300, RIGHT ONTO N1, ALONG N1 TO BEAUFORT WEST, RIGHT ONTO R61, ALONG R61 TO

ABERDEEN, LEFT ONTO R57 TO GRAAFF REINET, RIGHT ONTO R63 TO KEISKAMMAHOEK, PROCEED ALONG R352 TO TANDALA, LEFT ONTO N2 TO KING WILLIAM'S TOWN, RIGHT INTO WELLINGTON STREET TO TAXI RANK IN KING WILLIAM'S TOWN AND RETURN ALONG THE SAME ROUTE.

A56 NYANGA - EAST LONDON

FROM THE TAXI RANK IN NYANGA, INTO SITHANDATHU DRIVE, LEFT INTO ZWELITSHA DRIVE, LEFT INTO MILLER ROAD, RIGHT INTO OWEN ROAD, RIGHT INTO KLIPFONTEIN ROAD, LEFT INTO QUARRY ROAD, RIGHT INTO SETTLERS WAY (N2), ALONG N2 TO EAST LONDON AND RETURN ALONG THE SAME ROUTE.

OP.1527015. (2) FRANZ DONALD D ID NO 5306265107082. (3) DISTRICT: VREDENBURG. POSTAL ADDRESS: 1462 REPULSE STRAAT, DIAZVILLE, SALDANHA, 7395. (4) NEW APPLICATION. (5) 1 X 12 PASSENGERS. (6) THE CONVEYANCE OF OTHER. (7) AUTHORITY: CONTRACT WORKERS FROM ST HELENABAY FISHING INDUSTRIES - ROUTE: FROM SALDANHA BAY TO ST HELENABAY +- 50 KM RADIUS. SHIFTS: WEEKDAYS
07H00 - 15H00
15H00 - 23H00
23H00 - 07H00
WEEKENDS
SATURDAYS 07H00 - 19H00
NIGHTSHIFT
19H00 - 07H00
SUNDAY 07H00 - 19H00
NIGHTSHIFT 19H00 - 07H00

OP.1527412. (2) CHILWANS COACH LINES CC ID NO 992227323. (3) DISTRICT: CAPE TOWN. POSTAL ADDRESS: P.O. BOX 29, CAPE TOWN INTERNATIONAL, 7525 C/O MR B I MISKEY 9 KRUGER STREET, BELLVILLE, 7530. (4) NEW APPLICATION (PERMIT HOLDER). (5) 1 X 22 PASSENGERS. (6) THE CONVEYANCE OF OTHER. (7) AUTHORITY:

1. TOURISTS AND THEIR PERSONAL EFFECTS BETWEEN POINTS SITUATED WITHIN THE BOUNDARIES OF RSA SUBJECT TO THE FOLLOWING CONDITIONS:-

(A) NO COMMUTER SERVICES, INTERCITY SERVICES AND INTERTOWN SERVICES OPERATED IN ACCORDANCE WITH A TIME TABLE WILL BE UNDERTAKEN BY THE HOLDER OF THIS LICENCE IN TERMS OF THIS AUTHORITY FROM ANY POINTS REFERRED TO IN THE SAID AUTHORITY TO ANY OTHER POINT REFERRED TO THEREIN.

(B) THE TOURISTS TRAVEL IN A GROUP AND THAT ALL TOURISTS COMPRISING SUCH A GROUP SHALL EMBARK AND DISEMBARK AS A GROUP AT THE SAME POINT NOTWITHSTANDING THE FACT THAT THE POINT OF EMBARKATION MAY DIFFER FROM THE POINT OF DISEMBARKATION.

(C) WHENEVER THE TOURIST ACT REQUIRES A GUIDE TO ACCOMPANY A GROUP OF TOURISTS, SUCH GUIDE BE REGISTERED AS A TOURIST GUIDE FOR THE RELEVANT GEOGRAPHICAL AREA IN WHICH THE CONVEYANCE TAKES PLACE OR BE REGISTERED AS A SPECIALIST TOURIST GUIDE APPROPRIATE TO THAT AREA; AND

(D) THE PASSENGERS MUST BE PROTECTED BY A VALID PASSENGER LIABILITY INSURANCE COVER.

(E) THE VEHICLE MUST BE FITTED WITH AIRCONDITIONING.

(F) NO SHUTTLE SERVICE TO BE OPERATED IN TERMS OF THIS AUTHORITY.

(G) THE OPERATOR CONCERNED SHALL SUBMIT TO THE PROVINCIAL OPERATING LICENCE BOARD, CAPE TOWN THE FOLLOWING PARTICULARS EVERY 3 (THREE) MONTHS GIVING THE TOTAL NUMBER OF PASSENGERS PER TRIP TO A DESTINATION.

2. ORGANISED PERSONS AND THEIR PERSONAL EFFECTS BY MEANS OF THE MOTOR VEHICLE DESCRIBED IN THIS OPERATING LICENSE AND WHICH HAS BEEN CHARTERED FOR A GROUP OF PERSONS TRAVELLING TOGETHER, FROM POINTS SITUATED WITHIN THE WESTERN CAPE AND EASTERN CAPE REGIONS TO POINTS SITUATED WITHIN THE RSA AND RETURN.

3. SCHOLARS BETWEEN THEIR RESIDENCES AND THE SCHOOL THAT THEY ATTEND SITUATED WITHIN A RADIUS OF 160 KM FROM HOLDERS PLACE OF BUSINESS SITUATED AT 20 BOSTON CIRCLE, AIRPORT INDUSTRIA SUBJECT TO THE CONDITION THAT THIS AUTHORITY IS ONLY VALID WHILE A WRITTEN CONTRACT OR AGREEMENT IS IN FORCE.

4. PASSENGERS WHO ARE IN POSSESSION OF TRAIN TICKETS ISSUED BY METRO - BETWEEN STATIONS SITUATED WITHIN THE MAGISTERIAL DISTRICT OF BEAUFORT WEST, BELLVILLE, CLANWILLIAM, GOODWOOD, THE CAPE, KUILSRIVER, LAINGSBURG, MALMESBURY, MOORREESBURG, PAARL, PIKETBERG, PRINCE ALBERT, SIMONSTAD, SOMERSET WEST, STRAND, STELLENBOSCH, TULBACH, VANRHYNSDORP, VREDENDAL, WELLINGTON, WORCESTER, WYNBERG SUBJECT TO THE FOLLOWING CONDITIONS:

A. METRO WILL BE RESPONSIBLE FOR THE COST OF THE CONVEYANCE.

B. THE CONVEYANCE MAY ONLY BE UNDERTAKEN WHEN ONE OF THE FOLLOWING HAS OCCURED.

I) DERAILMENT

II) ELECTRICAL FAILURE

III) WASH AWAYS

IV) WHEN MAINTENANCE WORK IS BEING UNDERTAKEN OF THE TRACKS.

PASSENGERS AND THEIR PERSONAL EFFECTS FREE OF CHARGE -
FROM POINTS SITUATED WITHIN THE MAGISTERIAL DISTRICTS OF THE CAPE, GOODWOOD, MITCHELL'S PLAIN, WYNBERG, SIMON'S TOWN, STRAND, SOMERSET WEST, KUILS RIVER, STELLENBOSCH, PAARL, BELLVILLE, WORCESTER, MALMESBURY, TULBAGH, CERES, WELLINGTON, GRABOUW AND CALEDON TO THE APPLICANTS PLACE OF BUSINESS AT BOSTON CIRCLE, AIRPORT, INDUSTRIA AND RETURN.

ROUTE 1

PASSENGERS AND THEIR PERSONAL EFFECTS -

FROM APPLICANTS PLACE OF BUSINESS SITUATED AT BOSTON CIRCLE, AIRPORT INDUSTRIA TURN RIGHT INTO BORCHARD QUARRY ROAD AND LEFT ONTO THE N2 CONTINUE WITH N2. TAKE LEFT TURN ONTO R300 WHICH JOINS N1. PROCEED ALONG N1 TO WORCESTER, DE DOORNS, TOUWSRIVER, LAINGSBURG, ALONG N1 TO BEAUFORT WEST. FROM BEAUFORT WEST ALONG THE N1 VIA THREE SISTERS AND RICHMOND, RIGHT ALONG THE N10 AT HANOVER TO MIDDELBURG; ALONG MEINTJIES STREET, LEFT LOOP, LEFT VAN REENEN, RIGHT CHURCH, LEFT JUBILEE, THEN ALONG THE R56 VIA STEYNSBURG, MOLTEÑO, DORDRECHT, INDWE, ELLIOT, UGIE, MACLEAR, RIGHT ALONG THE R396 VIA TSOLO, THEN LEFT ALONG THE R56 TO KOKSTAD, RETURN VIA THE R56 IN THE REVERSE DIRECTION, THEN ONTO LEFT N2 VIA STAFFORD'S POST, LEFT R56 TO UMZIMKULU AND RETURN ALONG THE SAME ROUTE IN THE REVERSE DIRECTION.

TIMETABLE:

AS AND WHEN REQUIRED.

TARIFFS:

AS PER AGREEMENT.

ROUTE 2

FOLLOW THE SAME ROUTE AS PER ROUTE 1 TO BEAUFORT WEST THEN VIA ABERDEEN, GRAAFF REINET, PEARSTON, SOMERSET EAST, COOKHOUSE, BEDFORD, ADELAIDE, FORT BEAUFORT, ALICE, KEISKAMMAHOEK, DIMBAZA, KING WILLIAM'S TOWN, ZWELITSHA, MDANTSANE TO EAST LONDON AND RETURN.

ROUTE 3

FOLLOW THE SAME ROUTE AS PER ROUTE 1 AND 2 TO ALICE THEN VIA KING WILLIAM'S TOWN, BISHO, KOMGA, KEI BRIDGE, NABAKAZE, BUTTERWORTH, IDUTYWA TO UMTATA AND RETURN.

ROUTE 4

SAME AS BEAUFORT WEST THEN VIA ABERDEEN, GRAAFF REINET, CRADOCK, TARKASTAD, WHITTLESEA, SADA TO HEWU AND RETURN VIA THE SAME ROUTE.

ROUTES 1 TO 4 ARE SUBJECT TO THE CONDITIONS: -

I) THAT THE HOLDER MAY DEVIATE FROM THE SPECIFIED ROUTE BY UP TO 75 KILOMETRES TO ENABLE THE HOLDER TO DROP PASSENGERS OFF CLOSER TO THEIR RESIDENCE IF AGREED UPON.

II) THAT ROUTES THROUGH TOWN AND CITIES WILL BE AS AGREED UPON WITH THE RELEVANT AUTHORITIES.

III) SUBJECT TO THE CONDITION THAT TRIPS ALONG ALL OR PART OF THE ROUTE MAY BE UNDERTAKEN AS REQUIRED.

TIMETABLE: AS AND WHEN REQUIRED.

TARIFFS: AS PER AGREEMENT.

PASSENGERS AND THEIR PERSONAL EFFECTS FREE OF CHARGE -

FROM POINTS SITUATED WITHIN THE MAGISTERIAL DISTRICT OF THE CAPE, GOODWOOD, MITCHELL'S PLAIN, WYNBERG, SIMON'S TOWN, STRAND, SOMERSET WEST, KUILSRIVER, STELLENBOSCH, PAARL, BELLVILLE, WORCESTER, MALMESBURY, TULBAGH, CERES, WELLINGTON, GRABOUW AND CALEDON TO THE APPLICANTS PLACE OF BUSINESS AT BOSTON CIRCLE, AIRPORT, INDUSTRIA AND RETURN.

ROUTE 1

PASSENGERS AND THEIR PERSONAL EFFECTS -

FROM APPLICANT'S PLACE OF BUSINESS SITUATED AT BOSTON CIRCLE TURN RIGHT INTO BORCHARDS QUARRY ROAD AND LEFT INTO THE N2 CONTINUE WITH N2. TAKE LEFT TURN ONTO R300. CONTINUE ALONG R300 WHICH JOINS N1. PROCEED ALONG N1 TO WORCESTER, DE DOORNS, TOUWSRIVER, LAINGSBURG, ALONG N1 TO BEAUFORT WEST, ALONG N1 INTO DONKIN STREET, TURN RIGHT INTO VOORTREKKER ROAD WHICH BECOMES R61 TO GRAAFF REINET, CRADOCK, TARKASTAD, ALONG R61 TO QUEENSTOWN THEN VIA NONESI NECK, MCKOYO NEK, LADY FRERE, CALA, ELLIOT, UGIE, MACLEAR, HALCYON DRIFT, KATKOP, MOUNT FLETCHER, MALUTI TO MOUNT FRERE AND RETURN.

ROUTE 2

FOLLOW THE SAME ROUTE AS PER ROUTE 1 TO QUEENSTOWN THEN VIA NTYWENKA, TSOLO, QAMATA, QUMBA, MOUNT FRERE, MOUNT AYLIFF TO KOKSTAD AND RETURN.

ROUTE 3

FOLLOW THE SAME ROUTE AS PER ROUTE 1 TO QUEENSTOWN THEN VIA BOLOTWA, QAMATA, COFIMVABA, ENGCOCO, BASZIYA, UMTATA, TSOLO, MOUNT FRERE, MOUNT AYLIFF TO KOKSTAD AND RETURN.

ROUTE 4

FOLLOW THE SAME ROUTE AS PER ROUTE 1 TO QUEENSTOWN THEN VIA BOLOTWA, OAMATA, COFIMVABA, TSOMO, NQUAMAKWE, NABAKAZI, BUTTERWORTH, KENTANI, IDUTYWA, WILLOWVALE, ELLIOTDALE, BASHEE BRIDGE, MQANDULI, VIEDGESVILLE TO UMTATA AND RETURN.

ROUTES 1 TO 4 ARE SUBJECT TO THE CONDITION THAT THE HOLDER MAY DEVIATE FROM THE SPECIFIED ROUTE BY UP TO 75 KM TO ENABLE HIM TO DROP PASSENGERS OFF CLOSER TO THEIR DESTINATION IF AGREED UPON.

THE ROUTES THROUGH TOWNS AND CITIES WILL BE AS AGREED UPON WITH THE RELEVANT AUTHORITIES.

SUBJECT TO THE CONDITION THAT TRIPS ALONG ALL OR PART OF THE ROUTE MAY BE UNDERTAKEN AS REQUIRED.

TIMETABLE: AS AND WHEN REQUIRED.

TARIFFS: AS PER AGREEMENT.

PASSASIERS, PAKKETTE, POS EN BAGASIE -

1. VANAF KAAPSTAD OOR TUSSENGELEë STOPPLEKKE NA HERMANUS VIA GRABOUW, BOTRIVIER EN TERUG.

2. VANAF HERMANUS OOR TUSSENGELEë STOPPLEKKE NA GANSBAAI VIA STANFORD EN TERUG.

3. VANAF BOTRIVIER OOR TUSSENGELEë STOPPLEKKE NA KLEINMOND VIA STANFORD EN TERUG.

4. VANAF ELGIN OOR TUSSENGELEë STOPPLEKKE NA WORCESTER VIA VILLIERSDORP EN TERUG.

5. VANAF KAAPSTAD OOR TUSSENGELEë STOPPLEKKE NA BREDASDORP VIA GRABOUW, ELGIN, CALEDON EN TERUG.

6. VANAF BREDASDORP OOR TUSSENGELEë STOPPLEKKE NA CALEDON VIA NAPIER, RIETPOEL, KRIGE EN TERUG.

7. VANAF KAAPSTAD OOR TUSSENGELEë STOPPLEKKE NA OUDTSHOORN VIA ROBERTSON, LADISMITH, CALITZDORP EN TERUG.

8. VANAF KAAPSTAD OOR TUSSENGELEë STOPPLEKKE NA BARRYDALE VIA WORCESTER, ASHTON, MONTAGU EN TERUG.

9. VANAF MONTAGU OOR TUSSENGELEë STOPPLEKKE NA ASHTON EN TERUG.

10. VANAF KAAPSTAD OOR TUSSENGELEë STOPPLEKKE NA MALMESBURY VIA KALBASKRAAL, STALKRANS, BUGLAR'S POST EN TERUG.

11. VANAF DARLING OOR TUSSENGELEë STOPPLEKKE NA KAAPSTAD VIA PAARDEN EILAND, MAITLAND, GOODWOOD, EPPING, PAROW, BELLVILLE EN TERUG.

VOORWAARDE:

PASSASIERS SAL NIE OP DIE RITTE NA KAAPSTAD BINNE DIE LANDDROSDISTRIKTE VAN KAAP, GOODWOOD, WYNBERG, BELLVILLE OPGETEL WORD NIE EN OP DIE RITTE VANAF KAAPSTAD BINNE GEMELDE DISTRIKTE AFGELAAT WORD NIE.

PASSENGERS AND THEIR PERSONAL EFFECTS -

FROM POINTS WITHIN THE MAGISTERIAL DISTRICT OF THE CAPE, GOODWOOD, MITCHELL'S PLAIN, WYNBERG, SIMON'S TOWN, STRAND, SOMERSET WEST, KUILSRIVER, STELLENBOSCH, PAARL, MALMESBURY, TULBAGH, CERES, WELLINGTON, GRABOUW AND CALEDON TO THE APPLICANT'S PLACE OF BUSINESS AT BOSTON CIRCLE, AIRPORT, INDUSTRIA AND RETURN SUBJECT TO THE CONDITION THAT PASSENGERS WILL BE IN POSSESSION OF A VALID TICKET ISSUED BY THE HOLDER.

TIMETABLE: AS AND WHEN REQUIRED.

PASSENGERS AND THEIR PERSONAL EFFECTS -

ROUTE 1

FROM APPLICANT'S PLACE OF BUSINESS AT BOSTON CIRCLE, AIRPORT, INDUSTRIA, TURN RIGHT INTO BORCHARDS QUARRY ROAD, TURN LEFT ONTO N2, CONTINUE WITH N2 TO SOMERSET WEST STOP AT PARKING AREA OPPOSITE GOLDEN TREE CAFE, CONTINUE ALONG N2 VIA CALEDON, RIVIERSONDEREND, SWELLENDAAM, HEIDELBERG, RIVERSDALE AND ALBERTINIA TO THE HIGH FIVE STOP AND GRILL GARAGE STOP AT MOSSEL BAY, DEPART HIGH FIVE STOP AND GRILL, TURN LEFT ONTO N2 WHICH BECOMES THE R102, WHICH BECOMES LOUIS FOURIE ROAD, TURN LEFT INTO MOSSEL STREET TO STRYDOM MOTORS AND STOP, DEPART STRYDOM MOTORS PROCEED ALONG MOSSEL STREET AND THEN LEFT INTO LOUIS FOURIE ROAD, LEFT AT LANGEBOEG CO-OP INTO UNNAMED ROAD RIGHT INTO N2, PROCEED ALONG N2 AND TAKE TURN OFF AT THE SANDKRAAL/THEMBALETHU TURN OFF (R434) TURN RIGHT INTO SANDKRAAL ROAD EN ROUTE TO THEMBALETHU STOP AT MUNICIPAL OFFICE. DEPART AND RETURN ALONG SANDKRAAL ROAD AND TURN RIGHT ONTO N2, CONTINUE ALONG N2 VIA WILDERNESS, KNYSNA AT PLETTENBERG BAY TURN RIGHT FROM N2 INTO MARINE DRIVE TURN LEFT TO THE SHELL ULTRA CITY STOP. DEPART SHELL ULTRA CITY RIGHT INTO STANFORD ROAD, RIGHT INTO THOROUGHGOOD AND STOP AT ALABAMA HOTEL. DEPART ALABAMA HOTEL RIGHT INTO DURBAN ROAD, RIGHT INTO ABLETT ROAD, LEFT INTO STANFORD ROAD, LEFT INTO UNIVERCITY ROAD AND TURN RIGHT INTO CLEARY PARK SHOPPING CENTRE STOP. DEPART CLEARY PARK SHOPPING CENTRE LEFT INTO UNIVERCITY ROAD RIGHT INTO STANFORD ROAD, TURN LEFT ONTO THE R368 WHICH BECOMES CHASE DRIVE ACROSS UITENHAGE ROAD, INTO MATI ROAD WHICH BECOMES NTSHEKISA STREET TURN RIGHT INTO FERGUSON ROAD AND STOP AT QEQE SERVICE STATION, NEW BRIGHTON. DEPART QEQE SERVICE STATION ALONG FERGUSON ROAD AND LEFT INTO GRAHAMSTOWN ROAD, RIGHT INTO BAXTER STREET, RIGHT INTO BURMAN ROAD AND LEFT ONTO N2. FROM N2 TURN LEFT INTO GRAHAMSTOWN/BEAUFORT

STREET TURN OFF. CONTINUE ON BEAUFORT STREET AND CONTINUE ON BEAUFORT STREET TURN RIGHT ONTO R367 AND TURN LEFT AT KING WILLIAM'S TOWN/BISHO TURN OFF ONTO THE N2 TURN LEFT FROM N2 TURN LEFT FROM N2 INTO BRIDGE STREET, PEDDIE AND STOP AT THE PEDDIE HOTEL. DEPART AND RETURN INTO BRIDGE STREET AND TURN LEFT ONTO N2 TO KING WILLIAM'S TOWN. THE N2 BECOMES CATHCART ROAD, TURN LEFT INTO WALKER STREET TO THE BUS RANK, STOP. DEPART BUS RANK IN WALKER STREET TURN LEFT INTO CATHCART ROAD, RIGHT INTO ALEXANDER ROAD WHICH BECOMES N2. CONTINUE ALONG N2 AND TURN LEFT AT THE FORT JACKSON/MDANTSANE TURN OFF, AT STOP STREET, TURN RIGHT OVER BRIDGE (R102) RIGHT INTO UNNAMED ROAD LEFT INTO OUMZA HIGHWAY TO MDANTSANE BUS TERMINUS. STOP. DEPART MDANTSANE BUS TERMINUS LEFT INTO MARTIN ROAD, RIGHT INTO OUMZA HIGHWAY TO EAST LONDON WHICH BECOMES THE R77. TURN LEFT INTO ST JOHNS ROAD, LEFT INTO MILNER ROAD TO ESIGINQINI BUS AND TAXI RANK. STOP. DEPART AND TURN LEFT INTO MILNER ROAD AND RIGHT INTO ST JOHNS ROAD, LEFT INTO BUFFALO ROAD, LEFT INTO CAXTON ROAD TO EAST LONDON STATION AND STOP. AND RETURN VIA THE SAME ROUTE IN THE OPPOSITE DIRECTION. THE FOLLOWING CONDITIONS ARE APPLICABLE TO THE AUTHORITY APPLIED FOR. ROUTES THROUGH TOWNS AND CITIES IF NOT MENTIONED WILL BE AS APPROVED BY THE RELEVANT LOCAL AUTHORITIES.

TIMETABLE: AS AND WHEN REQUIRED.

TARIFFS: AS PER AGREEMENT.

PART OF THE ROUTE OR THE WHOLE ROUTE CAN ALSO BE UNDERTAKEN WHEN REQUIRED.

ROUTE 2

PASSENGERS AND THEIR PERSONAL EFFECTS -

FROM APPLICANT'S PLACE OF BUSINESS AT BOSTON CIRCLE, AIRPORT, INDUSTRIA TURN RIGHT INTO BORCHARDS QUARRY ROAD TURN LEFT ONTO N2, CONTINUE WITH N2 TO SOMERSET WEST STOP AT PARKING AREA OPPOSITE GOLDEN TREE CAFE, CONTINUE ALONG N2 VIA CALEDON, RIVIERSONDEREND, SWELLENDAAM, HEIDELBERG, RIVERSDAL AND ALBERTINIA TO THE HIGH FIVE STOP AND GRILL GARAGE STOP AT MOSSEL BAY, DEPART HIGH FIVE STOP AND GRILL, TURN LEFT ONTO N2 WHICH BECOMES THE R102, WHICH BECOMES LOUIS FOURIE ROAD, TURN LEFT INTO MOSSEL STREET TO STRYDOM MOTORS AND STOP, DEPART STRYDOM MOTORS PROCEED ALONG MOSSEL STREET AND THEN LEFT INTO LOUIS FOURIE ROAD, LEFT AT LANGEBOER CO-OP AND RIGHT INTO N2. PROCEED ALONG N2, TURN LEFT AT YORK STREET/PACALTSBORG TURN OFF RIGHT INTO YORK STREET LEFT INTO MISSION STREET TO THE INFORMATION CENTRE, TURN LEFT TO THE INFORMATION CENTRE, STOP. DEPART AND TURN RIGHT INTO MISSION STREET RIGHT INTO YORK STREET RIGHT ONTO N2 AND TAKE TURN OFF SANDKRAAL/THEMBALETHU R434 TURN LEFT INTO SANDKRAAL ROAD TO ROWLANDS MOTORS, STOP. DEPART AND TURN RIGHT INTO SANDKRAAL ROAD LEFT ONTO THE N2. CONTINUE ALONG THE N2 TO THE WILDERNESS TURN RIGHT INTO THE HOLIDAY INN, STOP. DEPART HOLIDAY INN TURN RIGHT ONTO N2 TO KNYSNA AND STOP AT BERN'S GARAGE IN HOOFF STREET. DEPART BERN'S GARAGE IN HOOFF STREET WHICH BECOMES THE N2. DEPART AND CONTINUE ON N2 AND TURN LEFT INTO SARINGA ROAD, NEW HORIZON AND STOP AT PUBLIC LIBRARY. RETURN ALONG SARINGA ROAD AND TURN LEFT ON THE N2 AND RIGHT INTO MARINE DRIVE TURNING LEFT TO SHELL ULTRA CITY, PLETTENBERG BAY, STOP. DEPART AND TURN RIGHT INTO MARINE DRIVE, RIGHT ONTO THE N2 CONTINUE ALONG THE N2 AND TURN LEFT INTO STORMSRIVER TOTAL CITY, STOP. DEPART AND TURN LEFT ONTO N2, AND TAKE HERMANUSDORP, PATENSIE TURN OFF. TURN RIGHT ONTO R300 LEFT INTO VOORTREKKER ROAD, RIGHT INTO ENGEN TRUCK STOP.

DEPART ENGEN TRUCK STOP TURN RIGHT INTO MAIN STREET ACROSS VOORTREKKER ROAD, ONTO THE R330. TURN RIGHT ONTO N2 TO PORT ELIZABETH. CONTINUE ALONG N2 AND TAKE CITY TURN OFF AND CONTINUE ON M4 AND TAKE LEFT STRAND STREET TURN OFF, MAKE U-TURN AT BUS TERMINUS. STOP AS DEMARCATED AREA NEAR SUN CITY SNACKS. DEPART TRAVELLING ALONG STRAND STREET INTO HOLLAND STREET, LEFT INTO MAIN STREET, LEFT ONTO M4 AND TURN RIGHT ONTO N2 TO GRAHAMSTOWN. FROM N2 TURN LEFT INTO GRAHAMSTOWN/BEAUFORT STREET TURN OFF. CONTINUE ON BEAUFORT STREET LEFT INTO SOMERSET STREET, RIGHT INTO HIGH STREET AND STOP AT DEMARCATED AREA. DEPART AND CONTINUE ALONG HIGH STREET RIGHT INTO BATHURST STREET AND LEFT ONTO BEAUFORT STREET RIGHT ONTO R367 AND TAKE LEFT TURN OFF, KING WILLIAM'S TOWN/BISHO ONTO THE N2 TURN LEFT FROM N2 INTO BRIDGE STREET, PEDDIE AND STOP AT THE PEDDIE HOTEL. DEPART AND RETURN INTO BRIDGE STREET AND TURN LEFT ONTO N2 TO KING WILLIAM'S TOWN. THE N2 BECOMES CATHCART ROAD, TURN LEFT INTO WALKER STREET TO THE KING WILLIAM'S TOWN BUS RANK AND STOP. DEPART BUS RANK IN WALKER STREET TURN LEFT INTO CATHCART ROAD, RIGHT INTO ALEXANDER ROAD WHICH BECOMES N2. CONTINUE ALONG N2 AND TAKE EAST LONDON TURN OFF. ENTER INTO EAST LONDON WITH THE M1 ALONG UNION STREET WHICH BECOMES OXFORD STREET AND CONTINUE TO BUXTON STREET, TURN RIGHT AT T-JUNCTION INTO STATION STREET AND STOP AT STATION IN EAST LONDON. AND RETURN VIA THE SAME ROUTE IN THE OPPOSITE DIRECTION. THE FOLLOWING CONDITIONS ARE APPLICABLE TO THE AUTHORITY APPLIED FOR. ROUTES THROUGH TOWNS AND CITIES IF NOT MENTIONED WILL BE AS APPROVED BY RELEVANT LOCAL AUTHORITIES.

TIMETABLE: AS AND WHEN REQUIRED.

TARIFF: AS PER AGREEMENT.

PART OF THE ROUTE OR THE WHOLE ROUTE CAN ALSO BE UNDERTAKEN AS AND WHEN REQUIRED.

PERSONS ON A PARTICULAR BUS ROUTE AND THEIR PERSONAL EFFECTS -
ROUTE 1

FROM CAPE TOWN STATION TURN RIGHT OUT OF THE SQUARE AND TRAVEL OUT OF PARKING AREA ALONG OLD MARINE DRIVE, TURN LEFT AT CIVIC CENTRE INTO CIVIC AVENUE, TURN RIGHT AT ROBOT INTO HERTZOG BOULEVARD, AND THEN ALONG EASTERN BOULEVARD TO THE N2, CONTINUE ALONG THE N2 TO SOMERSET WEST. STOP AT PARKING AREA OPPOSITE GOLDEN TREE CAFE, CONTINUE ALONG N2 VIA CALEDON, RIVIERSONDEREND, SWELLENDAM, HEIDELBERG, RIVERSDALE, ALBERTINIA TO THE HIGH FIVE STOP AND GRILL AT MOSSEL BAY. TURN LEFT INTO HIGH FIVE STOP AND GRILL, THEN TURN LEFT ONTO N2 ONCE AGAIN WHICH BECOMES THE R102 WHICH BECOMES LOUIS FOURIE ROAD TURN LEFT INTO MOSSEL STREET TO STRYDOM MOTORS, TURN IN MOSSEL STREET, PROCEED ALONG MOSSEL STREET, TURN LEFT INTO LOUIS FOURIE ROAD, TURN LEFT AT LANGEBOEG CO-OP INTO UNNAMED ROAD AND THEN RIGHT INTO N2 PROCEED ALONG N2, THEN LEFT AT THE YORK STREET/PACALTSBOP TURN OFF RIGHT INTO YORK STREET AND PROCEED INTO PACALTSBOP, TURN LEFT INTO MISSION STREET TO THE INFORMATION CENTRE, TURN LEFT INTO INFORMATION CENTRE, TURN RIGHT INTO MISSION STREET, RIGHT INTO YORK STREET AND THE RIGHT ONTO THE N2, TRAVEL ALONG N2, TURN OFF AT THE SANDKRAAL/THEMBALETHU TURN OFF (R434), TURN RIGHT INTO SANDKRAAL ROAD EN ROUTE TO THEMBALETHU AND STOP AT MUNICIPAL OFFICE, RETURN ALONG SANDKRAAL ROAD TO ROWLANDS MOTORS, TURN LEFT INTO ROWLANDS MOTORS, TURN RIGHT INTO SANDKRAAL ROAD AND THEN LEFT INTO THE N2, CONTINUE ALONG THE N2 VIA WILDERNESS AND KNYSNA TAKING THE NEW HORIZON TURN OFF, TURN LEFT AT SARINGA ROAD STOPPING AT PUBLIC LIBRARY, RETURN ALONG SARINGA ROAD AND TURN LEFT INTO THE N2 AND RIGHT INTO MARINE DRIVE TURNING LEFT TO THE SHELL ULTRA CITY, TURN RIGHT INTO MARINE DRIVE AND RIGHT ONTO THE N2, CONTINUE ALONG THE N2 VIA HUMANSBOP TO THE STANFORD ROAD TURN OFF (R368), TURN RIGHT INTO STANFORD ROAD PAST THE LIVINGSTONE HOSPITAL, TURN RIGHT INTO THOROUGHGOOD ROAD AND STOP AT ALABAMA HOTEL. DEPART ALABAMA HOTEL TURNING RIGHT INTO DURBAN ROAD, RIGHT INTO ABLETT STREET, LEFT INTO STANFORD ROAD, LEFT INTO AUBREY STREET, RIGHT INTO SAULS STREET, RIGHT INTO GUTCH STREET TO THE GELVAN PARK SHOPPING CENTRE. DEPART GELVAN PARK SHOPPING CENTRE, TURN LEFT INTO GUTCH STREET, AND LEFT INTO GUTCH STREET, AND LEFT INTO BEETLE STONE STREET, AND RIGHT INTO LIEBENBERG ROAD STOPPING AT THE GELVANDALE STADIUM DEPART FROM GELVANDALE STADIUM AND CONTINUE WITH LIEBENBERG ROAD, TURNING RIGHT INTO GAIL ROAD, AND LEFT INTO STANFORD ROAD AND LEFT INTO UNIVERCITY ROAD AND TURN RIGHT INTO CLEARY PARK SHOPPING CENTRE. AND RETURN VIA THE SAME ROUTE IN THE OPPOSITE DIRECTION.

ROUTE 2

FROM DEMARCATED AREA IN FRONT OF TOURIST INFORMATION CENTRE, ADDERLEY STREET, CAPE TOWN TRAVEL ALONG ADDERLEY STREET, TURNING LEFT INTO STRAND STREET TAKING LEFT TURN AT MUIZENBERG SOUTHERN SUBURBS TURN OFF ONTO EASTERN BOULEVARD THEN ALONG THE EASTERN BOULEVARD TO THE N2, CONTINUE ALONG THE N2 TO SOMERSET WEST. STOP AT PARKING AREA OPPOSITE GOLDEN TREE CAFE CONTINUE ALONG N2 VIA CALEDON, RIVIERSONDEREND, SWELLENDAM, HEIDELBERG, RIVERSDALE, ALBERTINIA TO THE HIGH FIVE STOP AND GRILL AT MOSSEL BAY. TURN LEFT INTO HIGH FIVE STOP AND GRILL, THEN TURN LEFT ONTO ONCE AGAIN WHICH BECOMES THE R102 WHICH BECOMES LOUIS FOURIE ROAD TURN LEFT INTO MOSSEL STREET TO STRYDOM MOTORS, TURN IN MOSSEL STREET, PROCEED ALONG MOSSEL STREET, TURN LEFT INTO LOUIS FOURIE ROAD, TURN LEFT AT LANGEBOEG CO-OP INTO UNNAMED ROAD AND THEN RIGHT INTO N2 PROCEED ALONG N2, THEN LEFT AT THE YORK STREET/PACALTSBOP TURN OFF RIGHT INTO YORK STREET AND PROCEED INTO PACALTSBOP, TURN LEFT INTO MISSION STREET TO THE INFORMATION CENTRE, TURN LEFT INTO INFORMATION CENTRE, TURN RIGHT INTO MISSION STREET, RIGHT INTO YORK STREET AND THEN RIGHT ONTO THE N2, TRAVEL ALONG N2 TURN OFF AT THE SANDKRAAL/THEMBALETHU TURN OFF (R434), TURN RIGHT INTO SANDKRAAL ROAD EN ROUTE TO THEMBALETHU AND STOP AT MUNICIPAL OFFICE, RETURN ALONG SANDKRAAL ROAD TO ROWLANDS MOTORS, TURN LEFT INTO ROWLANDS MOTORS, TURN RIGHT INTO SANDKRAAL ROAD AND THEN LEFT INTO THE N2, CONTINUE ALONG THE N2 VIA WILDERNESS AND KNYSNA TAKING THE NEW HORIZON TURN OFF, TURN LEFT AT SARINGA ROAD STOPPING AT PUBLIC LIBRARY, RETURN ALONG SARINGA ROAD AND TURN LEFT ONTO THE N2 AND RIGHT INTO MARINE DRIVE TURNING LEFT TO THE SHELL ULTRA CITY, TURN RIGHT INTO MARINE DRIVE AND RIGHT ONTO THE N2, CONTINUE ALONG THE N2 VIA HUMANSBOP TO THE STANFORD ROAD TURN OFF (R368), TURN RIGHT INTO STANFORD ROAD PAST THE LIVINGSTONE HOSPITAL, TURN RIGHT INTO THOROUGHGOOD ROAD AND STOP AT ALABAMA HOTEL. DEPART ALABAMA HOTEL TURNING RIGHT INTO DURBAN ROAD, RIGHT INTO ABLETT STREET, LEFT INTO STANFORD ROAD, LEFT INTO AUBREY STREET, LEFT INTO SAULS STREET, RIGHT INTO GUTCH STREET TO THE GELVAN PARK SHOPPING CENTRE. DEPART GELVAN PARK SHOPPING CENTRE, TURN LEFT INTO GUTCH STREET, AND LEFT INTO BEETLE STONE STREET, AND RIGHT INTO LIEBENBERG ROAD STOPPING AT THE GELVANDALE STADIUM DEPART FROM THE GELVANDALE STADIUM AND CONTINUE WITH LIEBENBERG ROAD, TURNING RIGHT INTO GAIL ROAD, AND LEFT INTO STANFORD ROAD AND LEFT INTO UNIVERCITY ROAD AND TURN RIGHT INTO CLEARY PARK SHOPPING CENTRE. AND RETURN VIA THE SAME ROUTE IN THE OPPOSITE DIRECTION.

ROUTE 3

FROM CAPE TOWN STATION TURN RIGHT OUT OF THE SQUARE AND TRAVEL OUT OF PARKING AREA ALONG OLD MARINE DRIVE, TURN THEN LEFT AT CIVIC CENTRE INTO CIVIC AVENUE, TURN RIGHT AT ROBOT INTO HERTZOG BOULEVARD THEN ALONG EASTERN BOULEVARD TO THE N2, CONTINUE ALONG THE N2 TO SOMERSET WEST. STOP AT PARKING AREA OPPOSITE GOLDEN TREE CAFE, CONTINUE ALONG N2 VIA CALEDON, RIVIERSONDEREND, SWELLENDAAM, HEIDELBERG, RIVERSDALE, ALBERTINIA TO THE HIGH FIVE STOP AND GRILL AT MOSSEL BAY. TURN LEFT INTO HIGH FIVE STOP AND GRILL, THEN LEFT ONCE AGAIN WHICH BECOMES THE R102 WHICH BECOMES LOUIS FOURIE ROAD TURN LEFT INTO MOSSEL STREET TO STRYDOM MOTORS, TURN IN MOSSEL STREET PROCEED ALONG MOSSEL STREET, TURN LEFT INTO LOUIS FOURIE ROAD, TURN LEFT AT LANGEBOEG CO-OP INTO UNNAMED ROAD AND THEN RIGHT INTO N2 PROCEED ALONG N2, TURN LEFT AT THE YORK STREET/PACALTSDORP TURN OFF RIGHT INTO YORK STREET AND PROCEED INTO PACALTSDORP, TURN LEFT INTO MISSION STREET TO THE INFORMATION CENTRE, TURN LEFT INTO INFORMATION CENTRE, TURN RIGHT INTO MISSION STREET, RIGHT INTO YORK STREET AND THEN RIGHT ONTO THE N2, TRAVEL ALONG N2 TURN OFF AT THE SANDKRAAL/THEMBALETHU TURN OFF (R434), TURN RIGHT INTO SANDKRAAL ROAD EN ROUTE TO THEMBALETHU AND STOP AT MUNICIPAL OFFICE, RETURN ALONG SANDKRAAL ROAD TO ROWLANDS MOTORS, TURN LEFT INTO ROWLANDS MOTORS, TURN RIGHT INTO SANDKRAAL ROAD AND THEN LEFT ONTO THE N2, CONTINUE ALONG THE N2 VIA WILDERNESS AND KNYSNA, TAKING THE NEW HORIZON TURN OFF, TURN LEFT AT SARINGA ROAD STOPPING AT PUBLIC LIBRARY, RETURN ALONG SARINGA ROAD AND TURN LEFT ONTO THE N2 AND RIGHT INTO MARINE DRIVE TURNING LEFT TO THE SHELL ULTRA CITY, TURN RIGHT INTO MARINE DRIVE AND RIGHT ONTO THE N2, CONTINUE ALONG THE N2 VIA HUMANSDORP TO THE STANFORD ROAD TURN OFF (R368), TURN RIGHT INTO STANFORD ROAD PAST THE LIVINGSTONE HOSPITAL, TURN RIGHT INTO THOROUGHGOOD ROAD AND STOP AT ALABAMA HOTEL. DEPART ALABAMA HOTEL TURNING RIGHT INTO DURBAN ROAD, RIGHT INTO ABLETT STREET, LEFT INTO STANFORD ROAD, LEFT INTO AUBREY STREET, RIGHT INTO SAULS STREET, RIGHT INTO GUTCH STREET TO THE GELVAN PARK SHOPPING CENTRE. DEPART GELVAN PARK SHOPPING CENTRE, TURN LEFT INTO GUTCH STREET, AND LEFT INTO BEETLE STONE STREET, AND RIGHT INTO LIEBENBERG ROAD STOPPING AT THE GELVANDALE STADIUM DEPART FROM THE GELVANDALE STADIUM AND CONTINUE WITH LIEBENBERG ROAD, TURNING RIGHT INTO GAIL ROAD, AND LEFT INTO STANFORD ROAD AND LEFT INTO UNIVERCITY ROAD AND TURN RIGHT INTO CLEARY PARK SHOPPING CENTRE. DEPART CLEARY PARK SHOPPING CENTRE, TURN LEFT INTO UNIVERCITY ROAD, RIGHT INTO STANFORD ROAD TURN LEFT ONTO THE R368 WHICH BECOMES CHASE DRIVE ACROSS UITENHAGE ROAD INTO MATI ROAD WHICH BECOMES NTSHEKISA STREET, TURN RIGHT INTO FERGUSON ROAD TO QEQE SERVICE STATION, RETURN ALONG FERGUSON ROAD TURN RIGHT INTO NTSHEKISA ROAD STOPPING AT CENTANARY HALL, CONTINUING ALONG NTSHEKISA STREET WHICH BECOMES MADUKA STREET, LEFT INTO NJOLI STREET STOPPING AT NJOLI SQUARE. AND RETURN VIA THE SAME ROUTE IN THE OPPOSITE DIRECTION.

ROUTE 4

FROM DEMARCATED AREA IN FRONT OF TOURISTS INFORMATION CENTRE, ADDERLEY STREET, CAPE TOWN TRAVEL ALONG ADDERLEY STREET, TURNING LEFT INTO STRAND STREET TAKING LEFT TURN AT MUIZENBERG SOUTHERN SUBURBS TURN OFF ONTO EASTERN BOULEVARD, THEN ALONG THE EASTERN BOULEVARD TO THE N2, CONTINUE ALONG THE N2 TO SOMERSET WEST. STOP AT PARKING AREA OPPOSITE GOLDEN TREE CAFE, CONTINUE ALONG N2 VIA CALEDON, RIVIERSONDEREND, SWELLENDAAM, HEIDELBERG, RIVERSDALE, ALBERTINIA TO THE HIGH FIVE STOP AND GRILL AT MOSSEL BAY. TURN LEFT INTO HIGH FIVE STOP AND GRILL, THEN LEFT ONCE AGAIN WHICH BECOMES THE R102 WHICH BECOMES LOUIS FOURIE ROAD TURN LEFT INTO MOSSEL STREET TO STRYDOM MOTORS, TURN INTO MOSSEL STREET, PROCEED ALONG MOSSEL STREET, TURN LEFT INTO LOUIS FOURIE ROAD, TURN LEFT AT LANGEBOEG CO-OP INTO UNNAMED ROAD AND THEN RIGHT INTO N2 PROCEED ALONG N2, THEN LEFT AT THE YORK STREET/PACALTSDORP TURN OFF RIGHT INTO YORK STREET AND PROCEED INTO PACALTSDORP TURN LEFT INTO MISSION STREET TO THE INFORMATION CENTRE, TURN LEFT INTO INFORMATION CENTRE, TURN RIGHT INTO MISSION STREET, RIGHT INTO YORK STREET AND THEN RIGHT ONTO THE N2, TRAVEL ALONG N2 TURN OFF AT THE SANDKRAAL/THEMBALETHU TURN OFF (R434), TURN RIGHT INTO SANDKRAAL ROAD EN ROUTE TO THEMBALETHU AND STOP AT MUNICIPAL OFFICE, RETURN ALONG SANDKRAAL ROAD TO ROWLANDS MOTORS, TURN LEFT INTO ROWLANDS MOTORS, TURN RIGHT INTO SANDKRAAL ROAD AND THEN LEFT ONTO THE N2, CONTINUING ALONG THE N2 VIA WILDERNESS AND KNYSNA TAKING THE NEW HORIZON TURN OFF, TURN LEFT AT SARINGA ROAD STOPPING AT PUBLIC LIBRARY, RETURN ALONG SARINGA ROAD AND TURN LEFT ONTO THE N2 AND RIGHT INTO MARINE DRIVE TURNING LEFT TO THE SHELL ULTRA CITY, TURN RIGHT INTO MARINE DRIVE AND RIGHT ONTO THE N2, CONTINUE ALONG THE N2 VIA HUMANSDORP TO THE STANFORD ROAD TURN OFF (R368), TURN RIGHT INTO STANFORD ROAD PAST THE LIVINGSTONE HOSPITAL, TURN RIGHT INTO THOROUGHGOOD ROAD AND STOP AT ALABAMA HOTEL. DEPART ALABAMA HOTEL TURNING RIGHT INTO DURBAN ROAD, RIGHT INTO ABLETT STREET, LEFT INTO STANFORD ROAD, LEFT INTO AUBREY STREET, RIGHT INTO SAULS STREET, RIGHT INTO GUTCH STREET TO THE GELVAN PARK SHOPPING CENTRE. DEPART GELVAN PARK SHOPPING CENTRE, TURN LEFT INTO GUTCH STREET, AND LEFT INTO BEETLE STONE STREET, AND RIGHT INTO LIEBENBERG ROAD STOPPING AT THE GELVANDALE STADIUM DEPART GELVANDALE STADIUM AND CONTINUE WITH LIEBENBERG ROAD, TURNING RIGHT INTO GAIL ROAD, AND LEFT INTO STANFORD ROAD AND LEFT

INTO UNIVERCITY ROAD AND TURN RIGHT INTO CLEARY PARK SHOPPING CENTRE. DEPART CLEARY PARK SHOPPING CENTRE, TURN LEFT INTO UNIVERCITY ROAD, RIGHT INTO STANFORD ROAD TURN LEFT ONTO THE R368 WHICH BECOMES CHASE DRIVE ACROSS Uitenhage Road INTO MATI ROAD WHICH BECOMES NTSHEKISA STREET, TURN RIGHT INTO FERGUSON ROAD TO OEQE SERVICE STATION, RETURN ALONG FERGUSON ROAD TURN RIGHT INTO NTSHEKISA ROAD STOPPING AT CENTANARY HALL, CONTINUING ALONG NTSHEKISA STREET WHICH BECOMES MADUKA STREET, LEFT INTO NJOLI STREET STOPPING AT NJOLI SQUARE. AND RETURN VIA THE SAME ROUTE IN THE OPPOSITE DIRECTION.

ROUTE 5

FROM THE DEMARCATED AREA NEAR SUN CITY SNACKS IN STRAND STREET, PORT ELIZABETH, TRAVELLING ALONG STRAND STREET TURNING LEFT INTO HOLLARD STREET, LEFT INTO MAIN STREET AND LEFT ONTO M4 HIGHWAY, CONTINUE ALONG M4 AND TURN OFF AT THE CAPE TOWN/HUMANSDORP TURN OFF ONTO THE N2, CONTINUE ALONG THE N2 VIA HUMANSDORP TURNING LEFT INTO THE SHELL ULTRA CITY IN PLETTENBERG BAY. DEPART SHELL ULTRA CITY TURNING RIGHT INTO MARINE DRIVE AND LEFT ONTO THE N2, THEN TURN RIGHT AT THE NEW HORIZON TURN OFF INTO SARINGA ROAD TO THE PUBLIC LIBRARY, RETURN ALONG SARINGA ROAD TURNING RIGHT ONTO THE N2, CONTINUE ALONG THE N2 TO THE THEMBALETHU TURN OFF, TURN LEFT INTO SANDKRAAL ROAD, THEMBALETHU, STOPPING AT THE MUNICIPAL OFFICES, RETURN ALONG SANDKRAAL ROAD TO ROWLANDS MOTORS, RETURN ALONG SANDKRAAL ROAD TURNING RIGHT ONTO THE N2, CONTINUE ALONG N2 TURNING OFF AT THE YORK ROAD/PACALTS DORP TURN OFF, TURN LEFT INTO YORK ROAD INTO PACALTS DORP, TURN LEFT INTO MISSION STREET TO THE INFORMATION CENTRE, RETURN ALONG MISSION STREET, TURN RIGHT INTO YORK STREET AND THEN LEFT ONTO THE N2, CONTINUE ALONG THE N2 TURN OFF AT THE MOSSEL BAY TURN OFF, TURNING LEFT ONTO UNNAMED ROAD AND TURN RIGHT AT THE LANGE BERG CO-OP INTO LOUIS FOURIE ROAD WHICH BECOMES THE R102 TURN RIGHT INTO MOSSEL STREET TO STRYDOM MOTORS, DEPART STRYDOM MOTORS RETURNING ALONG MOSSEL STREET, TURN RIGHT ONTO THE R102 WHICH BECOMES THE N2. PROCEED ALONG THE N2 TURNING RIGHT INTO THE HIGH FIVE STOP AND GRILL, DEPART HIGH FIVE STOP AND GRILL TURNING RIGHT ONTO THE N2, CONTINUE ALONG N2 VIA ALBERTINIA, RIVERSDALE, HEIDELBERG, SWELLEN DAM, RIVIERSONDEREND, CALEDON, STOPPING OPPOSITE THE GOLDEN TREE CAFE IN SOMERSET WEST, DEPART SOMERSET WEST ALONG THE N2 CONTINUE ON THE N2 TURN LEFT ONTO R300, TURN LEFT AT MITCHELL'S PLAIN/PHILIPPI TURN OFF, TURN LEFT INTO A Z BERMAN DRIVE, TURN RIGHT INTO 8TH AVENUE, TURN LEFT INTO 1ST AVENUE, TURN RIGHT INTO 4TH AVENUE, TURN LEFT INTO PARKING AREA AT MITCHELL'S PLAIN TOWN CENTRE, DEPART MITCHELL'S PLAIN TOWN CENTRE PARKING AREA, TURN RIGHT INTO 4TH AVENUE, LEFT INTO 1ST AVENUE, RIGHT INTO 8TH AVENUE, LEFT INTO A Z BERMAN DRIVE, LEFT INTO MORGENSTER ROAD, RIGHT INTO VANGUARD DRIVE (M7) TAKE LEFT TURN OFF LANS DOWNE/WYNBERG. RIGHT INTO WELTEVREDEN ROAD, ACROSS LANS DOWNE ROAD FOLLOW ONTO M10 INTO DUINE FONTEIN ROAD AND STOP OPPOSITE NYANGA STATION CONTINUE WITH DUINE FONTEIN ROAD. TURN LEFT INTO KLIPFONTEIN ROAD AND STOP OPPOSITE NICO MALAN NURSING COLLEGE. CONTINUE WITH KLIPFONTEIN ROAD TURN LEFT AND THEN RIGHT INTO OLD KLIPFONTEIN ROAD AND STOP AT GATESVILLE SHOPPING CENTRE, TURN RIGHT INTO HAZEL ROAD AND THE LEFT TO CONTINUE ON KLIPFONTEIN ROAD (M18). ACROSS JAN SMUTS DRIVE AND LEFT INTO OLD KLIPFONTEIN ROAD AND STOP AT ATHLONE TAXI RANK. AND RETURN VIA THE SAME ROUTE IN THE OPPOSITE DIRECTION.

ROUTE 6

FROM THE DEMARCATED AREA NEAR SUN CITY SNACKS IN STRAND STREET, PORT ELIZABETH, TRAVELLING ALONG STRAND STREET TURNING LEFT INTO HOLLARD STREET, LEFT INTO MAIN STREET AND LEFT ONTO M4 HIGHWAY, CONTINUE ALONG M4 AND TURN OFF AT THE CAPE TOWN/HUMANSDORP TURN OFF ONTO THE N2, CONTINUE ALONG THE N2 VIA HUMANSDORP TURNING LEFT INTO THE SHELL ULTRA CITY IN PLETTENBERG BAY. DEPART SHELL ULTRA CITY TURNING RIGHT INTO MARINE DRIVE AND LEFT ONTO THE N2, THEN TURN RIGHT AT THE NEW HORIZON TURN OFF INTO SARINGA ROAD TO THE PUBLIC LIBRARY, RETURN ALONG SARINGA ROAD TURNING RIGHT ONTO THE N2, CONTINUE ALONG THE N2 TO THE THEMBALETHU TURN OFF, TURN LEFT INTO SANDKRAAL ROAD, THEMBALETHU STOPPING AT THE MUNICIPAL OFFICES, RETURN ALONG SANDKRAAL ROAD TO ROWLANDS MOTORS, RETURN ALONG SANDKRAAL ROAD TURNING RIGHT ONTO THE N2, CONTINUE ALONG THE N2 TURNING OFF AT THE YORK ROAD/PACALTS DORP TURN OFF, TURN LEFT INTO YORK ROAD INTO PACALTS DORP TURN OFF, TURN LEFT INTO MISSION STREET TO THE INFORMATION CENTRE, RETURN ALONG MISSION STREET, TURN RIGHT INTO YORK STREET AND THEN LEFT ONTO THE N2, CONTINUE ALONG THE N2 TURN OFF AT THE MOSSEL BAY TURN OFF, TURNING LEFT ONTO UNNAMED ROAD AND TURN RIGHT AT THE LANGE BERG CO-OP INTO LOUIS FOURIE ROAD WHICH BECOMES THE R102 TURN RIGHT INTO MOSSEL STREET TO STRYDOM MOTORS, DEPART STRYDOM MOTORS RETURNING ALONG MOSSEL STREET, TURN RIGHT ONTO THE R102 WHICH BECOMES THE N2. PROCEED ALONG THE N2 TURNING RIGHT INTO THE HIGH FIVE STOP AND GRILL, DEPART HIGH FIVE STOP AND GRILL TURNING RIGHT ONTO THE N2, CONTINUE ALONG N2 VIA ALBERTINIA, RIVERSDALE, HEIDELBERG, SWELLEN DAM, RIVIERSONDEREND, CALEDON STOPPING OPPOSITE THE GOLDEN TREE CAFE IN SOMERSET WEST, DEPART SOMERSET WEST ALONG THE N2 CONTINUE ALONG THE N2, TURNING RIGHT INTO OLD STRAND ROAD AND STOP OPPOSITE

FIRGROVE SERVICE STATION, CONTINUE ALONG THE R102/OLD STRAND ROAD, TURN RIGHT INTO RYNEVELDT STREET STOPPING AT EERSTE RIVER STATION, RETURN ALONG RYNEVELDT STREET AND TURN RIGHT INTO R102 WHICH BECOMES VAN RIEBEECK STREET, TURN LEFT INTO CARINUS STREET AND RIGHT INTO PARKING AREA AT SHOPRITE. DEPART SHOPRITE TURNING RIGHT INTO NOOIENSPONTEIN ROAD AND LEFT INTO VAN RIEBEECK STREET WHICH BECOMES STRAND ROAD ACROSS WILLIE HOFMEYER STREET INTO VOORTREKKER ROAD, TURN LEFT INTO CHARL MALAN STREET AND LEFT INTO THE BELLVILLE BUS TAXI RANK, DEPART AND TURN RIGHT INTO BELLRAIL ROAD, RIGHT INTO MODDERDAM ROAD, CONTINUE ALONG MODDERDAM ROAD, TURN LEFT INTO UNIVERCITY OF THE WESTERN CAPE, DEPART UNIVERCITY OF THE WESTERN CAPE, TURN LEFT INTO MODDERDAM ROAD AND CONTINUE ALONG M10, TURN RIGHT ONTO N2 AT THE CITY TURN OFF, CONTINUE WITH N2 AND TAKE THE EPPING/GOODWOOD TURN OFF, TURN RIGHT INTO VANGUARD DRIVE, TURN LEFT INTO WASHINGTON STREET TO LANGA BUS TERMINUS. AND RETURN VIA THE SAME ROUTE IN THE OPPOSITE DIRECTION. THE FOLLOWING CONDITIONS ARE APPLICABLE TO THE AUTHORITY APPLIED FOR. FROM ROUTE 1 TO 6: ROUTES THROUGH TOWNS AND CITIES IF NOT MENTIONED WILL BE AS APPROVED BY RELEVANT LOCAL AUTHORITIES.

TIMETABLE:

ROUTE 1 - 6 AS AND WHEN REQUIRED.

TARIFF:

ROUTES 1 - 6 AS PER AGREEMENT.

PASSENGERS AND THEIR PERSONAL EFFECTS FREE OF CHARGE - FROM POINTS SITUATED WITHIN THE MAGISTERIAL DISTRICT OF THE CAPE, GOODWOOD, MITCHELL'S PLAIN, WYNBERG, SIMON'S TOWN, SOMERSET WEST, KUILSRIVER, STELLENBOSCH, PAARL, BELLVILLE, WORCESTER, MALMESBURY, TULBAGH, CERES, WELLINGTON, GRABOUW AND CALEDON TO THE APPLICANTS PLACE OF BUSINESS AT BOSTON CIRCLE, AIRPORT, INDUSTRIA AND RETURN.

TIMETABLE: AS AND WHEN REQUIRED.

PASSENGERS AND THEIR PERSONAL EFFECTS -

FROM HOLDERS PLACE OF BUSINESS AT BOSTON CIRCLE, AIRPORT INDUSTRIA TURN RIGHT INTO BORCHARDS QUARRY ROAD AND LEFT ONTO THE N2, CONTINUE WITH N2. TAKE LEFT TURN ONTO R300. CONTINUE ALONG R300 WHICH JOINS N1. PROCEED ALONG N1 TO WORCESTER. DE DOORNS, TOUWSRIVER, LAINGSBURG ALONG N1 TO BEAUFORT WEST, ALONG N1 INTO DONKIN STREET, TURN RIGHT INTO VOORTREKKER ROAD WHICH BECOMES R61 TO GRAAFF REINET, CRADOCK, TARKASTAD, ALONG R61 TO QUEENSTOWN, TURN RIGHT INTO CATHCART ROAD AND TURN RIGHT INTO ROBINSON ROAD ALONG ROBINSON ROAD TURN RIGHT INTO CALEDON ROAD TO BUS TERMINUS. FROM BUS TERMINUS ALONG CALDERWOOD ROAD TURN RIGHT INTO ROBINSON ROAD RIGHT INTO VICTORIA ROAD, LEFT INTO KOMANI STREET, LEFT INTO SPRIGG STREET, TURN RIGHT INTO EAST LONDON NATIONAL ROAD. PROCEED ALONG EAST LONDON NATIONAL ROAD R30 TO STUTTERHEIM. IN STUTTERHEIM R30 CHANGES INTO STATION ROAD. PROCEED WITH STATION ROAD TO THE BUS TERMINUS OPPOSITE THE RAILWAY STATION. USE THE SAME ROUTE BACK TO R30. PROCEED WITH R30 TO KING WILLIAM'S TOWN. IN KING WILLIAM'S TOWN PROCEED TO CATHCART ROAD, TURN LEFT INTO WALKER STREET AND TURN RIGHT INTO MAKET STREET BUS RANK.

DEPART BUS RANK INTO WALKER STREET TURN LEFT INTO CATHCART ROAD, RIGHT INTO ALEXANDER ROAD WHICH BECOMES N2. CONTINUE ALONG N2 AND TURN LEFT AT THE FORT JACKSON/MDANTSANE TURN OFF, AT STOP STREET, TURN RIGHT OVER BRIDGE (R102), RIGHT INTO UNNAMED ROAD LEFT INTO OUMZA HIGHWAY TO MDANTSANE BUS TERMINUS. DEPART MDANTSANE BUS TERMINUS LEFT INTO MARTIN ROAD, RIGHT INTO OUMZA HIGHWAY TO EAST LONDON WHICH BECOMES THE R77. TURN RIGHT INTO ST JOHNS ROAD, LEFT INTO MILNER ROAD TO ESIGINQINI BUS AND TAXI RANK. DEPART AND TURN LEFT INTO MILNER ROAD AND RIGHT INTO ST JOHNS ROAD, LEFT INTO BYFFALO ROAD, LEFT INTO CAXTON ROAD TO EAST LONDON STATION. FROM EAST LONDON STATION, LEFT INTO CAMBRIDGE STREET, RIGHT INTO CURRY STREET ONTO ESPLANADE TO THE WINDMILL ROAD HOUSE AND RETURN.

TIMETABLE: AS AND WHEN REQUIRED.

TARIFF: AS PER AGREEMENT.

ROUTE

FROM MITCHELL'S PLAIN TOWN CENTRE, LEFT INTO A Z BERMAN DRIVE, LEFT INTO MORGENSTER ROAD, RIGHT INTO VANGUARD DRIVE (M7), TAKE LEFT TURN OFF LANSDOWNE/WYNBERG. RIGHT INTO WELTEVREDEN ROAD. ACROSS LANSDOWNE ROAD FOLLOW ONTO M10 INTO DUINEFONTEIN ROAD AND STOP OPPOSITE NYANGA STATION. CONTINUE WITH DUINEFONTEIN ROAD, TURN LEFT INTO KLIPFONTEIN ROAD AND STOP OPPOSITE NICO MALAN NURSING COLLEGE. CONTINUE WITH KLIPFONTEIN ROAD TURN LEFT AND THEN RIGHT INTO OLD KLIPFONTEIN ROAD AND STOP AT GATESVILLE SHOPPING CENTRE, TURN RIGHT INTO HAZEL ROAD AND THEN LEFT TO CONTINUE ON KLIPFONTEIN ROAD (M18). ACROSS JAN SMUTS DRIVE AND LEFT INTO OLD KLIPFONTEIN ROAD AND STOP AT ATHLONE TAXI RANK. FROM ATHLONE TAXI RANK INTO ALBERMARLE ROAD AND RIGHT INTO BARCOMBE ROAD ACROSS JONATHAN ROAD, TURN LEFT INTO JAN SMUTS DRIVE TAKE LEFT ONTO N2 EN ROUTE TO SOMERSET WEST. CONTINUE ON N2, TURN LEFT AT EXIT 20 MACASSAR/FIRGROVE TURN RIGHT INTO MACASSAR ROAD, RIGHT INTO ZANDVLIET ROAD, RIGHT INTO REUBEINO ROAD TO MACASSAR SHOPPING CENTRE. DEPART MACASSAR SHOPPING CENTRE TURN LEFT INTO ZANDVLIET ROAD. TURN LEFT ONTO MACASSAR ROAD THEN RIGHT ON N2. FOLLOW N2 AND THE STOP AT SOMERSET WEST ON NATIONAL ROAD OPPOSITE GANTS.
DEPART:

SOMERSET WEST ON N2 VIA CALEDON, RIVERSONDEREND, SWELLENDAAM, HEIDELBERG, RIVERSDALE AND ALBERTINIA TO STOP OPPOSITE MOSSGAS THEN VIA N2 AND TURN LEFT AT THE YORK ROAD/PACALTS DORP TURN OFF RIGHT INTO YORK STREET INTO PACALTS DORP TURN LEFT INTO MISSION STREET TO INFORMATION CENTRE INTO MISSION STREET RIGHT INTO YORK STREET, RIGHT ONTO N2 THEN TURN LEFT AT THE SANDKRAAL THEMBALETHU TURN OFF (R434). TURN LEFT INTO SANDKRAAL WAY TO ROWLANDS MOTORS INTO SANDKRAAL WAY AND TURN LEFT ONTO N2 TO WILDERNESS, KNYSNA. TURN LEFT INTO NEW HORIZON. STOP. DEPART NEW HORIZON LEFT ONTO N2, FOLLOW N2 UNTILL STANFORD ROAD R368 TURN OFF AND TURN RIGHT ONTO STANFORD ROAD, PASS LIVINGSTONE HOSPITAL. TURN LEFT INTO THOROUGHGOOD ROAD AND STOP AT ALABAMA HOTEL. TURN RIGHT INTO DURBAN ROAD, TURN RIGHT INTO ABLETT STREET. LEFT INTO STANFORD ROAD, LEFT INTO AUBREY STREET. RIGHT INTO SAULS STREET. RIGHT INTO GUTCH STREET TO THE GELVAN PARK SHOPPING CENTRE LEAVE GELVAN PARK SHOPPING CENTRE. LEFT INTO GUTCH STREET, LEFT INTO BEETLE STONE STREET, RIGHT INTO LIEBENBERG ROAD TO GELVANDALE STADIUM. STOP. LEAVE GELVANDALE STADIUM AND CONTINUE WITH LIEBENBERG ROAD. TURN RIGHT INTO GAIL ROAD, LEFT INTO STANFORD ROAD, LEFT INTO UNIVERCITY ROAD TO CLEARY PARK SHOPPING CENTRE. STOP. LEAVE CLEARY PARK SHOPPING CENTRE INTO STANFORD ROAD AND RETURN TO MITCHELL'S PLAIN IN THE REVERSE DIRECTION. ROUTES THROUGH TOWNS AND CITIES IF NOT MENTIONED WILL BE AS APPROVED BY THE RELEVANT LOCAL AUTHORITIES.
DEPARTING IN BOTH DIRECTIONS ON FRIDAYS AND SUNDAYS:

ROUTE 1

	ARRIVE	DEPART
MITCHELL'S PLAIN		19H20
NYANGA STATION	19H25	19H20
NICO MALAN NURSING COLLEGE	19H25	19H30
GATESVILLE SHOPPING CENTRE	19H35	19H40
ATHLONE TAXI RANK	19H50	20H00
MACASSAR SHOPPING CENTRE	20H40	20H45
SOMERSET WEST	20H55	21H00
MOSSGAS	01H00	01H05
PACALTS DORP	01H45	01H50
ROWLANDS MOTORS	01H55	02H00
NEW HORIZONS	03H15	03H20
ALABAMA HOTEL	06H00	06H05
GELVAN PARK SHOPPING CENTRE	06H15	06H20
GELVANDALE STADIUM	06H25	06H30
CLEARY PARK SHOPPING CENTRE	06H40	
CLEARY PARK SHOPPING CENTRE		19H00
GELVANDALE STADIUM	19H10	19H15
GELVANDALE SHOPPING CENTRE	09H20	19H25
ALABAMA HOTEL	19H35	19H40
NEW HORIZONS	22H20	22H25
ROWLANDS MOTORS	23H40	23H45
PACALTS DORP	23H50	23H55
MOSSGAS	00H35	00H40
SOMERSET WEST	04H40	04H45
MACCASAR SHOPPING CENTRE	04H55	05H00
ATHLONE TAXI RANK	05H40	05H50
GATESVILLE SHOPPING CENTRE	06H00	06H05
NICO MALAN NURSING COLLEGE	06H10	06H15
NYANGA STATION	06H20	06H25
MITCHELL'S PLAIN	06H40	

SUBJECT TO THE CONDITION THAT THE VEHICLE MAY DEVIATE FROM THE ABOVE SCHEDULE BY UP TO 2 HOURS AND FURTHER THAT IF THE FRIDAY IS A PUBLIC HOLIDAY, THE VEHICLES WILL DEPART ON A TUESDAY AND IF THE MONDAY IS A PUBLIC HOLIDAY THE VEHICLES WILL DEPART ON THE MONDAY.
ADDITIONAL TRIPS: AS AND WHEN REQUIRED AND FURTHER THAT TRIPS ALONG ALL OR PART OF THE ROUTE MAY BE UNDERTAKEN AS REQUIRED.

ROUTE 2

FROM LANGA TAXI RANK CONTINUE WITH WASHINGTON STREET, TURN RIGHT INTO VANGUARD DRIVE, TURN LEFT ONTO N2, TAKE LEFT TURN ONTO M10 AT THE HEIDEVELD, GUGULETU, BELLVILLE TURN OFF, TURN LEFT AT BELLVILLE TURN OFF AND CONTINUE ON M10 INTO MODDERDAM ROAD, TURN RIGHT FOR UNIVERCITY OF

WESTERN CAPE, CONTINUE THROUGH SECURITY GATE TOWARDS HOSTELS AND STOP. DEPART. UNIVERCITY OF WESTERN CAPE AND TURN RIGHT INTO MODDERDAM ROAD, TURN LEFT AND TAKE BELLVILLE TURN OFF (M10) AND CONTINUE ON MODDERDAM ROAD, TURN LEFT INTO BELLRAIL ROAD AND LEFT INTO CHARL MALAN STREET TO BELLVILLE TAXI RANK.

FROM BELLVILLE TAXI RANK INTO CHARL MALAN STREET, RIGHT INTO VOORTREKKER ROAD, ACROSS WILLIE HOFMEYER INTO STRAND ROAD (R102) WHICH BECOMES VAN RIEBEECK ROAD (KUILSRIVER) TURN RIGHT INTO NOOIENSFONTEIN ROAD AND LEFT INTO PARKING AREA AT SHOPRITE. FROM PARKING AREA AT SHOPRITE TURN LEFT INTO CARINUS STREET AND RIGHT INTO VAN RIEBEECK ROAD AND CONTINUE ONTO OLD STRAND ROAD, TURN LEFT INTO RYNEVELDT STREET TO EERSTE RIVER STATION. FROM EERSTE RIVER STATION INTO RYNEVELDT STREET THEN LEFT ONTO OLD STRAND ROAD, CONTINUE ON R102 AND STOP AT FIRGROVE SERVICE STATION CONTINUE WITH OLD STRAND ROAD. TURN LEFT ONTO N2 AND STOP AT SOMERSET WEST ON NATIONAL ROAD, OPPOSITE GANTS. DEPART. SOMERSET WEST ON N2 VIA CALEDON, RIVIERSONDEREND, SWELLENDAAM, HEIDELBERG, RIVERSDALE AND ALBERTINIA TO STOP OPPOSITE MOSSGAS THEN VIA N2 AND TURN LEFT AT THE SANDKRAAL/THEMBALETHU TURN OFF RIGHT INTO SANDKRAAL WAY EN ROUTE TO THEMBALETHU. STOP. DEPART THEMBALETHU INTO SANDKRAAL ROAD AND TAKE RIGHT ONTO THE N2 TO WILDERNESS TURN RIGHT INTO HOLIDAY INN. STOP. DEPART HOLIDAY INN AND RIGHT ONTO N2 FOLLOW N2 AND TURN LEFT INTO NEW HORIZON. STOP. DEPART NEW HORIZON AND TURN LEFT ONTO N2 VIA HUMANSDORP AND TAKE COMMERCIAL ROAD, UITENHAGE, IBHAYI TURN OFF, TURN LEFT INTO UITENHAGE ROAD, UITENHAGE, IBHAYI TURN OFF, TURN LEFT INTO UITENHAGE ROAD AND RIGHT INTO MATI ROAD WHICH BECOMES NTSHEKISA ROAD AND CONTINUE TO CENTUNARY HALL. STOP.

DEPART CENTUNARY HALL AND CONTINUE ALONG NTSHEKISA ROAD WHICH BECOMES MODUKA STREET LEFT INTO NJOLI STREET TO NJOLI SQUARE AND RETURN TO LANGA IN REVERSE DIRECTION.

ROUTES THROUGH ALL TOWNS AND CITIES IF NOT MENTIONED WILL BE AS APPROVED BY THE RELEVANT LOCAL AUTHORITIES.

TIMETABLE:

DEPARTING IN BOTH DIRECTIONS ON FRIDAYS AND SUNDAYS.

ROUTE 2

	ARRIVE	DEPART
LANGA		19H00
UNIVERCITY OF WESTERN CAPE	19H15	19H20
BELLVILLE	19H30	19H35
SHOPRITE	19H50	19H55
EERSTE RIVER STATION	20H10	20H15
FIRGROVE SERVICE STATION	20H25	20H30
SOMERSET WEST	20H40	20H45
MOSSGAS	00H45	00H50
THEMBALETHU	01H40	01H45
WILDERNESS	02H00	02H05
NEW HORIZON	03H20	03H25
CENTUNARY	06H05	06H15
NJOLI SQUARE	06H20	
NJOLI SQUARE		19H00
CENTUNARY PARK	19H05	19H15
NEW HORIZON	21H55	22H00
WILDERNESS	23H15	23H20
THEMBALETHU	23H35	23H40
MOSSGAS	00H30	00H35
SOMERSET WEST	04H35	04H40
FIRGROVE SERVICE STATION	04H50	04H55
EERSTE RIVER STATION	05H05	05H10
SHOPRITE	05H25	05H30
BELLVILLE	05H45	05H50
UNIVERCITY OF WESTERN CAPE	06H00	06H05
LANGA	06H20	

SUBJECT TO THE CONDITION THAT THE VEHICLE MAY DEViate FROM THE ABOVE SCHEDULE BY UP TO 2 HOURS AND FURTHER THAT IF THE FRIDAY IS A PUBLIC HOLIDAY, THE VEHICLES WILL DEPART ON A THURSDAY AND IF THE MONDAY IS A PUBLIC HOLIDAY THE VEHICLES WILL DEPART ON THE MONDAY.

ADDITIONAL TRIPS: AS AND WHEN REQUIRED AND FURTHER THAT TRIPS ALONG ALL OR PART OF THE ROUTE MAY BE UNDERTAKEN AS REQUIRED.

BELLVILLE	19H30	19H35
SHOPRITE	19H50	19H55
EERSTE RIVER STATION	20H10	20H15
FIRGROVE SERVICE STATION	20H25	20H30

SOMERSET WEST	20H40	20H45
MOSSGAS	00H45	00H50
THEMBALETHU	01H40	01H45
WILDERNESS	02H00	02H05
NEW HORIZON	03H20	03H25
CENTUNARY	06H05	06H15
NJOLI SQUARE	06H20	
NJOLI SQUARE		19H00
CENTUNARY PARK	19H05	19H15
NEW HORIZON	21H55	22H00
WILDERNESS	23H15	23H20
THEMBALETHU	23H35	23H40
MOSSGAS	00H30	00H35
SOMERSET WEST	04H35	04H40
FIRGROVE SERVICE		
STATION	04H50	04H55
EERSTE RIVER		
STATION	05H05	05H10
SHOPRITE	05H25	05H30
BELLVILLE	05H45	05H50
UNIVERCITY OF		
WESTERN CAPE	06H00	06H05
LANGA	06H20	

SUBJECT TO THE CONDITION THAT THE VEHICLE MAY DEViate FROM THE ABOVE SCHEDULE BY UP TO 2 HOURS AND FURTHER THAT IF THE FRIDAY IS A PUBLIC HOLIDAY, THE VEHICLES WILL DEPART ON A THURSDAY AND IF THE MONDAY IS A PUBLIC HOLIDAY THE VEHICLES WILL DEPART ON THE MONDAY. ADDITIONAL TRIPS: AS AND WHEN REQUIRED AND FURTHER THAT TRIPS ALONG ALL OR PART OF THE ROUTE MAY BE UNDERTAKEN AS REQUIRED.

OP.1527413. (2) CHILWANS COACH LINES CC ID NO 992227323. (3) DISTRICT: CAPE TOWN. POSTAL ADDRESS: P.O. BOX 29, CAPE TOWN INTERNATIONAL, 7525 C/O MR B I MISKEY 9 KRUGER STREET, BELLVILLE, 7530. (4) NEW APPLICATION (PERMIT HOLDER). (5) 1 X 22 PASSENGERS. (6) THE CONVEYANCE OF OTHER. (7) AUTHORITY:

1. TOURISTS AND THEIR PERSONAL EFFECTS BETWEEN POINTS SITUATED WITHIN THE BOUNDARIES OF RSA SUBJECT TO THE FOLLOWING CONDITIONS:-

(A) NO COMMUTER SERVICES, INTERCITY SERVICES AND INTERTOWN SERVICES OPERATED IN ACCORDANCE WITH A TIME TABLE WILL BE UNDERTAKEN BY THE HOLDER OF THIS LICENCE IN TERMS OF THIS AUTHORITY FROM ANY POINTS REFERRED TO IN THE SAID AUTHORITY TO ANY OTHER POINT REFERRED TO THEREIN.

(B) THE TOURISTS TRAVEL IN A GROUP AND THAT ALL TOURISTS COMPRISING SUCH A GROUP SHALL EMBARK AND DISEMBARK AS A GROUP AT THE SAME POINT NOTWITHSTANDING THE FACT THAT THE POINT OF EMBARKATION MAY DIFFER FROM THE POINT OF DISEMBARKATION.

(C) WHENEVER THE TOURIST ACT REQUIRES A GUIDE TO ACCOMPANY A GROUP OF TOURISTS, SUCH GUIDE BE REGISTERED AS A TOURIST GUIDE FOR THE RELEVANT GEOGRAPHICAL AREA IN WHICH THE CONVEYANCE TAKES PLACE OR BE REGISTERED AS A SPECIALIST TOURIST GUIDE APPROPRIATE TO THAT AREA; AND

(D) THE PASSENGERS MUST BE PROTECTED BY A VALID PASSENGER LIABILITY INSURANCE COVER.

(E) THE VEHICLE MUST BE FITTED WITH AIRCONDITIONING.

(F) NO SHUTTLE SERVICE TO BE OPERATED IN TERMS OF THIS AUTHORITY.

(G) THE OPERATOR CONCERNED SHALL SUBMIT TO THE PROVINCIAL OPERATING LICENCE BOARD, CAPE TOWN THE FOLLOWING PARTICULARS EVERY 3 (THREE) MONTHS GIVING THE TOTAL NUMBER OF PASSENGERS PER TRIP TO A DESTINATION.

2. ORGANISED PERSONS AND THEIR PERSONAL EFFECTS BY MEANS OF THE MOTOR VEHICLE DESCRIBED IN THIS OPERATING LICENSE AND WHICH HAS BEEN CHARTERED FOR A GROUP OF PERSONS TRAVELLING TOGETHER, FROM POINTS SITUATED WITHIN THE WESTERN CAPE AND EASTERN CAPE REGIONS TO POINTS SITUATED WITHIN THE RSA AND RETURN.

3. SCHOLARS BETWEEN THEIR RESIDENCES AND THE SCHOOL THAT THEY ATTEND SITUATED WITHIN A RADIUS OF 160 KM FROM HOLDERS PLACE OF BUSINESS SITUATED AT 20 BOSTON CIRCLE, AIRPORT INDUSTRIA SUBJECT TO THE CONDITION THAT THIS AUTHORITY IS ONLY VALID WHILE A WRITTEN CONTRACT OR AGREEMENT IS IN FORCE.

4. PASSENGERS WHO ARE IN POSSESSION OF TRAIN TICKETS ISSUED BY METRO - BETWEEN STATIONS SITUATED WITHIN THE MAGISTERIAL DISTRICT OF BEAUFORT WEST, BELLVILLE, CLANWILLIAM, GOODWOOD, THE CAPE, KUILSRIVER, LAINGSBURG, MALMESBURY, MOORREESBURG, PAARL, PIKETBERG, PRINCE ALBERT, SIMONSTAD, SOMERSET WEST, STRAND, STELLENBOSCH, TULBAGH, VANRHYNSDORP, VREDENDAL, WELLINGTON, WORCESTER, WYNBERG SUBJECT TO THE FOLLOWING CONDITIONS:

A. METRO WILL BE RESPONSIBLE FOR THE COST OF THE CONVEYANCE.

B. THE CONVEYANCE MAY ONLY BE UNDERTAKEN WHEN ONE OF THE FOLLOWING HAS OCCURED.

I) DERAILMENT

II) ELECTRICAL FAILURE

III) WASH AWAYS

IV) WHEN MAINTENANCE WORK IS BEING UNDERTAKEN OF THE TRACKS.

PASSENGERS AND THEIR PERSONAL EFFECTS FREE OF CHARGE -

FROM POINTS SITUATED WITHIN THE MAGISTERIAL DISTRICTS OF THE CAPE, GOODWOOD, MITCHELL'S PLAIN, WYNBERG, SIMON'S TOWN, STRAND, SOMERSET WEST, KUILS RIVER, STELLENBOSCH, PAARL, BELLVILLE, WORCESTER, MALMESBURY, TULBAGH, CERES, WELLINGTON, GRABOUW AND CALEDON TO THE APPLICANTS PLACE OF BUSINESS AT BOSTON CIRCLE, AIRPORT, INDUSTRIA AND RETURN.

ROUTE 1

PASSENGERS AND THEIR PERSONAL EFFECTS -

FROM APPLICANTS PLACE OF BUSINESS SITUATED AT BOSTON CIRCLE, AIRPORT INDUSTRIA TURN RIGHT INTO BORCHARD QUARRY ROAD AND LEFT ONTO THE N2 CONTINUE WITH N2. TAKE LEFT TURN ONTO R300 WHICH JOINS N1. PROCEED ALONG N1 TO WORCESTER, DE DOORNS, TOUWSRIVER, LAINGSBURG, ALONG N1 TO BEAUFORT WEST. FROM BEAUFORT WEST ALONG THE N1 VIA THREE SISTERS AND RICHMOND, RIGHT ALONG THE N10 AT HANOVER TO MIDDELBURG; ALONG MEINTJIES STREET, LEFT LOOP, LEFT VAN REENEN, RIGHT CHURCH, LEFT JUBILEE, THEN ALONG THE R56 VIA STEYNSBURG, MOLTEÑO, DORDRECHT, INDWE, ELLIOT, UGIE, MACLEAR, RIGHT ALONG THE R396 VIA TSOLO, THEN LEFT ALONG THE R56 TO KOKSTAD, RETURN VIA THE R56 IN THE REVERSE DIRECTION, THEN ONTO LEFT N2 VIA STAFFORD'S POST, LEFT R56 TO UMZIMKULU AND RETURN ALONG THE SAME ROUTE IN THE REVERSE DIRECTION.

TIMETABLE:

AS AND WHEN REQUIRED.

TARIFFS:

AS PER AGREEMENT.

ROUTE 2

FOLLOW THE SAME ROUTE AS PER ROUTE 1 TO BEAUFORT WEST THEN VIA ABERDEEN, GRAAFF REINET, PEARSTON, SOMERSET EAST, COOKHOUSE, BEDFORD, ADELAIDE, FORT BEAUFORT, ALICE, KEISKAMMAHOEK, DIMBAZA, KING WILLIAM'S TOWN, ZWELITSHA, MDANTSANE TO EAST LONDON AND RETURN.

ROUTE 3

FOLLOW THE SAME ROUTE AS PER ROUTE 1 AND 2 TO ALICE THEN VIA KING WILLIAM'S TOWN, BISHO, KOMGA, KEI BRIDGE, NABAKAZE, BUTTERWORTH, IDUTYWA TO UMTATA AND RETURN.

ROUTE 4

SAME AS BEAUFORT WEST THEN VIA ABERDEEN, GRAAFF REINET, CRADOCK, TARKASTAD, WHITTLESEA, SADA TO HEWU AND RETURN VIA THE SAME ROUTE.

ROUTES 1 TO 4 ARE SUBJECT TO THE CONDITIONS: -

I) THAT THE HOLDER MAY DEViate FROM THE SPECIFIED ROUTE BY UP TO 75 KILOMETRES TO ENABLE THE HOLDER TO DROP PASSENGERS OFF CLOSER TO THEIR RESIDENCE IF AGREED UPON.

II) THAT ROUTES THROUGH TOWN AND CITIES WILL BE AS AGREED UPON WITH THE RELEVANT AUTHORITIES.

III) SUBJECT TO THE CONDITION THAT TRIPS ALONG ALL OR PART OF THE ROUTE MAY BE UNDERTAKEN AS REQUIRED.

TIMETABLE: AS AND WHEN REQUIRED.

TARIFFS: AS PER AGREEMENT.

PASSENGERS AND THEIR PERSONAL EFFECTS FREE OF CHARGE -

FROM POINTS SITUATED WITHIN THE MAGISTERIAL DISTRICT OF THE CAPE, GOODWOOD, MITCHELL'S PLAIN, WYNBERG, SIMON'S TOWN, STRAND, SOMERSET WEST, KUILSRIVER, STELLENBOSCH, PAARL, BELLVILLE, WORCESTER, MALMESBURY, TULBAGH, CERES, WELLINGTON, GRABOUW AND CALEDON TO THE APPLICANTS PLACE OF BUSINESS AT BOSTON CIRCLE, AIRPORT, INDUSTRIA AND RETURN.

ROUTE 1

PASSENGERS AND THEIR PERSONAL EFFECTS -

FROM APPLICANT'S PLACE OF BUSINESS SITUATED AT BOSTON CIRCLE TURN RIGHT INTO BORCHARDS QUARRY ROAD AND LEFT INTO THE N2 CONTINUE WITH N2. TAKE LEFT TURN ONTO R300. CONTINUE ALONG R300 WHICH JOINS N1. PROCEED ALONG N1 TO WORCESTER, DE DOORNS, TOUWSRIVER, LAINGSBURG, ALONG N1 TO BEAUFORT WEST, ALONG N1 INTO DONKIN STREET, TURN RIGHT INTO VOORTREKKER ROAD WHICH BECOMES R61 TO GRAAFF REINET, CRADOCK, TARKASTAD, ALONG R61 TO QUEENSTOWN THEN VIA NONESI NECK, MCKOYO NEK, LADY FRERE, CALA, ELLIOT, UGIE, MACLEAR, HALCYON DRIFT, KATKOP, MOUNT FLETCHER, MALUTI TO MOUNT FRERE AND RETURN.

ROUTE 2

FOLLOW THE SAME ROUTE AS PER ROUTE 1 TO QUEENSTOWN THEN VIA NTYWENKA, TSOLO, QAMATA, QUMBA, MOUNT FRERE, MOUNT AYLIFF TO KOKSTAD AND RETURN.

ROUTE 3

FOLLOW THE SAME ROUTE AS PER ROUTE 1 TO QUEENSTOWN THEN VIA BOLOTWA,

OAMATA, COFIMVABA, ENGCOCO, BASZIYA, UMTATA, TSOLO, MOUNT FRERE, MOUNT AYLIFF TO KOKSTAD AND RETURN.

ROUTE 4

FOLLOW THE SAME ROUTE AS PER ROUTE 1 TO QUEENSTOWN THEN VIA BOLOTWA, OAMATA, COFIMVABA, TSOMO, NOUAMAKWE, NABAKAZI, BUTTERWORTH, KENTANI, IDUTYWA, WILLOWVALE, ELLIOTDALE, BASHEE BRIDGE, MQANDULI, VIEDGESVILLE TO UMTATA AND RETURN.

ROUTES 1 TO 4 ARE SUBJECT TO THE CONDITION THAT THE HOLDER MAY DEVIATE FROM THE SPECIFIED ROUTE BY UP TO 75 KM TO ENABLE HIM TO DROP PASSENGERS OFF CLOSER TO THEIR DESTINATION IF AGREED UPON.

THE ROUTES THROUGH TOWNS AND CITIES WILL BE AS AGREED UPON WITH THE RELEVANT AUTHORITIES.

SUBJECT TO THE CONDITION THAT TRIPS ALONG ALL OR PART OF THE ROUTE MAY BE UNDERTAKEN AS REQUIRED.

TIMETABLE: AS AND WHEN REQUIRED.

TARIFFS: AS PER AGREEMENT.

PASSASIERS, PAKKETTE, POS EN BAGASIE -

1. VANAF KAAPSTAD OOR TUSSENGELEë STOPPLEKKE NA HERMANUS VIA GRABOUW, BOTRIVIER EN TERUG.

2. VANAF HERMANUS OOR TUSSENGELEë STOPPLEKKE NA GANSBAAI VIA STANFORD EN TERUG.

3. VANAF BOTRIVIER OOR TUSSENGELEë STOPPLEKKE NA KLEINMOND VIA STANFORD EN TERUG.

4. VANAF ELGIN OOR TUSSENGELEë STOPPLEKKE NA WORCESTER VIA VILLIERSDORP EN TERUG.

5. VANAF KAAPSTAD OOR TUSSENGELEë STOPPLEKKE NA BREDASDORP VIA GRABOUW, ELGIN, CALEDON EN TERUG.

6. VANAF BREDASDORP OOR TUSSENGELEë STOPPLEKKE NA CALEDON VIA NAPIER, RIETPOEL, KRIGE EN TERUG.

7. VANAF KAAPSTAD OOR TUSSENGELEë STOPPLEKKE NA OUDTSHOORN VIA ROBERTSON, LADISMITH, CALITZDORP EN TERUG.

8. VANAF KAAPSTAD OOR TUSSENGELEë STOPPLEKKE NA BARRYDALE VIA WORCESTER, ASHTON, MONTAGU EN TERUG.

9. VANAF MONTAGU OOR TUSSENGELEë STOPPLEKKE NA ASHTON EN TERUG.

10. VANAF KAAPSTAD OOR TUSSENGELEë STOPPLEKKE NA MALMESBURY VIA KALBASKRAAL, STALKRANS, BUGLAR'S POST EN TERUG.

11. VANAF DARLING OOR TUSSENGELEë STOPPLEKKE NA KAAPSTAD VIA PAARDEN EILAND, MAITLAND, GOODWOOD, EPPING, PAROW, BELLVILLE EN TERUG.

VOORWAARDE:

PASSASIERS SAL NIE OP DIE RITTE NA KAAPSTAD BINNE DIE LANDDROSDISTRIKTE VAN KAAP, GOODWOOD, WYNBERG, BELLVILLE OPGETEL WORD NIE EN OP DIE RITTE VANAF KAAPSTAD BINNE GEMELDE DISTRIKTE AFGELAAI WORD NIE.

PASSENGERS AND THEIR PERSONAL EFFECTS -

FROM POINTS WITHIN THE MAGISTERIAL DISTRICT OF THE CAPE, GOODWOOD, MITCHELL'S PLAIN, WYNBERG, SIMON'S TOWN, STRAND, SOMERSET WEST, KUILSRIVER, STELLENBOSCH, PAARL, MALMESBURY, TULBAGH, CERES, WELLINGTON, GRABOUW AND CALEDON TO THE APPLICANT'S PLACE OF BUSINESS AT BOSTON CIRCLE, AIRPORT, INDUSTRIA AND RETURN SUBJECT TO THE CONDITION THAT PASSENGERS WILL BE IN POSSESSION OF A VALID TICKET ISSUED BY THE HOLDER.

TIMETABLE: AS AND WHEN REQUIRED.

PASSENGERS AND THEIR PERSONAL EFFECTS -

ROUTE 1

FROM APPLICANT'S PLACE OF BUSINESS AT BOSTON CIRCLE, AIRPORT, INDUSTRIA, TURN RIGHT INTO BORCHARDS QUARRY ROAD, TURN LEFT ONTO N2, CONTINUE WITH N2 TO SOMERSET WEST STOP AT PARKING AREA OPPOSITE GOLDEN TREE CAFE, CONTINUE ALONG N2 VIA CALEDON, RIVIERSONDEREND, SWELLENDAAM, HEIDELBERG, RIVERSDALE AND ALBERTINIA TO THE HIGH FIVE STOP AND GRILL GARAGE STOP AT MOSSEL BAY, DEPART HIGH FIVE STOP AND GRILL, TURN LEFT ONTO N2 WHICH BECOMES THE R102, WHICH BECOMES LOUIS FOURIE ROAD, TURN LEFT INTO MOSSEL STREET TO STRYDOM MOTORS AND STOP, DEPART STRYDOM MOTORS PROCEED ALONG MOSSEL STREET AND THEN LEFT INTO LOUIS FOURIE ROAD, LEFT AT LANGEBOEG CO-OP INTO UNNAMED ROAD RIGHT INTO N2, PROCEED ALONG N2 AND TAKE TURN OFF AT THE SANDKRAAL/THEMBALETHU TURN OFF (R434) TURN RIGHT INTO SANDKRAAL ROAD EN ROUTE TO THEMBALETHU STOP AT MUNICIPAL OFFICE. DEPART AND RETURN ALONG SANDKRAAL ROAD AND TURN RIGHT ONTO N2, CONTINUE ALONG N2 VIA WILDERNESS, KNYSNA AT PLETTENBERG BAY TURN RIGHT FROM N2 INTO MARINE DRIVE TURN LEFT TO THE SHELL ULTRA CITY STOP. DEPART SHELL ULTRA CITY RIGHT INTO STANFORD ROAD, RIGHT INTO THOROUGHGOOD AND STOP AT ALABAMA HOTEL. DEPART ALABAMA HOTEL RIGHT INTO DURBAN ROAD, RIGHT INTO ABLETT ROAD, LEFT INTO STANFORD ROAD, LEFT INTO UNIVERCITY ROAD AND TURN RIGHT INTO CLEARY PARK SHOPPING CENTRE STOP. DEPART CLEARY PARK SHOPPING CENTRE LEFT INTO UNIVERCITY ROAD RIGHT INTO STANFORD ROAD, TURN LEFT ONTO THE R368 WHICH BECOMES CHASE DRIVE ACROSS UITENHAGE ROAD, INTO MATI ROAD WHICH BECOMES NTSHEKISA STREET TURN RIGHT INTO FERGUSON ROAD AND STOP AT QEQE SERVICE STATION, NEW BRIGHTON. DEPART QEQE SERVICE STATION ALONG FERGUSON

ROAD AND LEFT INTO GRAHAMSTOWN ROAD, RIGHT INTO BAXTER STREET, RIGHT INTO BURMAN ROAD AND LEFT ONTO N2. FROM N2 TURN LEFT INTO GRAHAMSTOWN/BEAUFORT STREET TURN OFF. CONTINUE ON BEAUFORT STREET AND CONTINUE ON BEAUFORT STREET TURN RIGHT ONTO R367 AND TURN LEFT AT KING WILLIAM'S TOWN/BISHO TURN OFF ONTO THE N2 TURN LEFT FROM N2 TURN LEFT FROM N2 INTO BRIDGE STREET, PEDDIE AND STOP AT THE PEDDIE HOTEL. DEPART AND RETURN INTO BRIDGE STREET AND TURN LEFT ONTO N2 TO KING WILLIAM'S TOWN. THE N2 BECOMES CATHCART ROAD, TURN LEFT INTO WALKER STREET TO THE BUS RANK, STOP. DEPART BUS RANK IN WALKER STREET TURN LEFT INTO CATHCART ROAD, RIGHT INTO ALEXANDER ROAD WHICH BECOMES N2. CONTINUE ALONG N2 AND TURN LEFT AT THE FORT JACKSON/MDANTSANE TURN OFF, AT STOP STREET, TURN RIGHT OVER BRIDGE (R102) RIGHT INTO UNNAMED ROAD LEFT INTO QUMZA HIGHWAY TO MDANTSANE BUS TERMINUS. STOP. DEPART MDANTSANE BUS TERMINUS LEFT INTO MARTIN ROAD, RIGHT INTO QUMZA HIGHWAY TO EAST LONDON WHICH BECOMES THE R77. TURN LEFT INTO ST JOHNS ROAD, LEFT INTO MILNER ROAD TO ESIGINQINI BUS AND TAXI RANK. STOP. DEPART AND TURN LEFT INTO MILNER ROAD AND RIGHT INTO ST JOHNS ROAD, LEFT INTO BUFFALO ROAD, LEFT INTO CAXTON ROAD TO EAST LONDON STATION AND STOP. AND RETURN VIA THE SAME ROUTE IN THE OPPOSITE DIRECTION. THE FOLLOWING CONDITIONS ARE APPLICABLE TO THE AUTHORITY APPLIED FOR. ROUTES THROUGH TOWNS AND CITIES IF NOT MENTIONED WILL BE AS APPROVED BY THE RELEVANT LOCAL AUTHORITIES.

TIMETABLE: AS AND WHEN REQUIRED.

TARIFFS: AS PER AGREEMENT.

PART OF THE ROUTE OR THE WHOLE ROUTE CAN ALSO BE UNDERTAKEN WHEN REQUIRED.

ROUTE 2

PASSENGERS AND THEIR PERSONAL EFFECTS -
FROM APPLICANT'S PLACE OF BUSINESS AT BOSTON CIRCLE, AIRPORT, INDUSTRIA TURN RIGHT INTO BORCHARDS QUARRY ROAD TURN LEFT ONTO N2, CONTINUE WITH N2 TO SOMERSET WEST STOP AT PARKING AREA OPPOSITE GOLDEN TREE CAFE, CONTINUE ALONG N2 VIA CALEDON, RIVIERSONDEREND, SWELLENDAM, HEIDELBERG, RIVERSDAL AND ALBERTINIA TO THE HIGH FIVE STOP AND GRILL GARAGE STOP AT MOSSEL BAY, DEPART HIGH FIVE STOP AND GRILL, TURN LEFT ONTO N2 WHICH BECOMES THE R102, WHICH BECOMES LOUIS FOURIE ROAD, TURN LEFT INTO MOSSEL STREET TO STRYDOM MOTORS AND STOP, DEPART STRYDOM MOTORS PROCEED ALONG MOSSEL STREET AND THEN LEFT INTO LOUIS FOURIE ROAD, LEFT AT LANGEBOER CO-OP AND RIGHT INTO N2. PROCEED ALONG N2, TURN LEFT AT YORK STREET/PACALTSBURG TURN OFF RIGHT INTO YORK STREET LEFT INTO MISSION STREET TO THE INFORMATION CENTRE, TURN LEFT TO THE INFORMATION CENTRE, STOP. DEPART AND TURN RIGHT INTO MISSION STREET RIGHT INTO YORK STREET RIGHT ONTO N2 AND TAKE TURN OFF SANDKRAAL/THEMBALETHU R434 TURN LEFT INTO SANDKRAAL ROAD TO ROWLANDS MOTORS, STOP. DEPART AND TURN RIGHT INTO SANDKRAAL ROAD LEFT ONTO THE N2. CONTINUE ALONG THE N2 TO THE WILDERNESS TURN RIGHT INTO THE HOLIDAY INN, STOP. DEPART HOLIDAY INN TURN RIGHT ONTO N2 TO KNYSNA AND STOP AT BERN'S GARAGE IN HOOFF STREET. DEPART BERN'S GARAGE IN HOOFF STREET WHICH BECOMES THE N2. DEPART AND CONTINUE ON N2 AND TURN LEFT INTO SARINGA ROAD, NEW HORIZON AND STOP AT PUBLIC LIBRARY. RETURN ALONG SARINGA ROAD AND TURN LEFT ON THE N2 AND RIGHT INTO MARINE DRIVE TURNING LEFT TO SHELL ULTRA CITY, PLETTENBERG BAY, STOP. DEPART AND TURN RIGHT INTO MARINE DRIVE, RIGHT ONTO THE N2 CONTINUE ALONG THE N2 AND TURN LEFT INTO STORMSRIVER TOTAL CITY, STOP. DEPART AND TURN LEFT ONTO N2, AND TAKE HERMANUSDORP, PATENSIE TURN OFF. TURN RIGHT ONTO R300 LEFT INTO VOORTREKKER ROAD, RIGHT INTO ENGEN TRUCK STOP. DEPART ENGEN TRUCK STOP TURN RIGHT INTO MAIN STREET ACROSS VOORTREKKER ROAD, ONTO THE R330. TURN RIGHT ONTO N2 TO PORT ELIZABETH. CONTINUE ALONG N2 AND TAKE CITY TURN OFF AND CONTINUE ON M4 AND TAKE LEFT STRAND STREET TURN OFF, MAKE U-TURN AT BUS TERMINUS. STOP AS DEMARCATED AREA NEAR SUN CITY SNACKS. DEPART TRAVELLING ALONG STRAND STREET INTO HOLLAND STREET, LEFT INTO MAIN STREET, LEFT ONTO M4 AND TURN RIGHT ONTO N2 TO GRAHAMSTOWN. FROM N2 TURN LEFT INTO GRAHAMSTOWN/BEAUFORT STREET TURN OFF. CONTINUE ON BEAUFORT STREET LEFT INTO SOMERSET STREET, RIGHT INTO HIGH STREET AND STOP AT DEMARCATED AREA. DEPART AND CONTINUE ALONG HIGH STREET RIGHT INTO BATHURST STREET AND LEFT ONTO BEAUFORT STREET RIGHT ONTO R367 AND TAKE LEFT TURN OFF, KING WILLIAM'S TOWN/BISHO ONTO THE N2 TURN LEFT FROM N2 INTO BRIDGE STREET, PEDDIE AND STOP AT THE PEDDIE HOTEL. DEPART AND RETURN INTO BRIDGE STREET AND TURN LEFT ONTO N2 TO KING WILLIAM'S TOWN. THE N2 BECOMES CATHCART ROAD, TURN LEFT INTO WALKER STREET TO THE KING WILLIAM'S TOWN BUS RANK AND STOP. DEPART BUS RANK IN WALKER STREET TURN LEFT INTO CATHCART ROAD, RIGHT INTO ALEXANDER ROAD WHICH BECOMES N2. CONTINUE ALONG N2 AND TAKE EAST LONDON TURN OFF. ENTER INTO EAST LONDON WITH THE M1 ALONG UNION STREET WHICH BECOMES OXFORD STREET AND CONTINUE TO BUXTON STREET, TURN RIGHT AT T-JUNCTION INTO STATION STREET AND STOP AT STATION IN EAST LONDON. AND RETURN VIA THE SAME ROUTE IN THE OPPOSITE DIRECTION. THE FOLLOWING CONDITIONS ARE APPLICABLE TO THE AUTHORITY APPLIED FOR. ROUTES THROUGH TOWNS AND CITIES IF NOT MENTIONED WILL BE AS APPROVED BY RELEVANT LOCAL AUTHORITIES.

TIMETABLE: AS AND WHEN REQUIRED.

TARIFF: AS PER AGREEMENT.

PART OF THE ROUTE OR THE WHOLE ROUTE CAN ALSO BE UNDERTAKEN AS AND WHEN REQUIRED.

PERSONS ON A PARTICULAR BUS ROUTE AND THEIR PERSONAL EFFECTS -

ROUTE 1

FROM CAPE TOWN STATION TURN RIGHT OUT OF THE SQUARE AND TRAVEL OUT OF PARKING AREA ALONG OLD MARINE DRIVE, TURN LEFT AT CIVIC CENTRE INTO CIVIC AVENUE, TURN RIGHT AT ROBOT INTO HERTZOG BOULEVARD, AND THEN ALONG EASTERN BOULEVARD TO THE N2, CONTINUE ALONG THE N2 TO SOMERSET WEST. STOP AT PARKING AREA OPPOSITE GOLDEN TREE CAFE, CONTINUE ALONG N2 VIA CALEDON, RIVIERSONDEREND, SWELLENDAAM, HEIDELBERG, RIVERSDALE, ALBERTINIA TO THE HIGH FIVE STOP AND GRILL AT MOSSEL BAY. TURN LEFT INTO HIGH FIVE STOP AND GRILL, THEN TURN LEFT ONTO N2 ONCE AGAIN WHICH BECOMES THE R102 WHICH BECOMES LOUIS FOURIE ROAD TURN LEFT INTO MOSSEL STREET TO STRYDOM MOTORS, TURN IN MOSSEL STREET, PROCEED ALONG MOSSEL STREET, TURN LEFT INTO LOUIS FOURIE ROAD, TURN LEFT AT LANGEBOER CO-OP INTO UNNAMED ROAD AND THEN RIGHT INTO N2 PROCEED ALONG N2, THEN LEFT AT THE YORK STREET/PACALTSDORP TURN OFF RIGHT INTO YORK STREET AND PROCEED INTO PACALTSDORP, TURN LEFT INTO MISSION STREET TO THE INFORMATION CENTRE, TURN LEFT INTO INFORMATION CENTRE, TURN RIGHT INTO MISSION STREET, RIGHT INTO YORK STREET AND THE RIGHT ONTO THE N2, TRAVEL ALONG N2, TURN OFF AT THE SANDKRAAL/THEMBALETHU TURN OFF (R434), TURN RIGHT INTO SANDKRAAL ROAD EN ROUTE TO THEMBALETHU AND STOP AT MUNICIPAL OFFICE, RETURN ALONG SANDKRAAL ROAD TO ROWLANDS MOTORS, TURN LEFT INTO ROWLANDS MOTORS, TURN RIGHT INTO SANDKRAAL ROAD AND THEN LEFT INTO THE N2, CONTINUE ALONG THE N2 VIA WILDERNESS AND KNYSNA TAKING THE NEW HORIZON TURN OFF, TURN LEFT AT SARINGA ROAD STOPPING AT PUBLIC LIBRARY, RETURN ALONG SARINGA ROAD AND TURN LEFT INTO THE N2 AND RIGHT INTO MARINE DRIVE TURNING LEFT TO THE SHELL ULTRA CITY, TURN RIGHT INTO MARINE DRIVE AND RIGHT ONTO THE N2, CONTINUE ALONG THE N2 VIA HUMANSDORP TO THE STANFORD ROAD TURN OFF (R368), TURN RIGHT INTO STANFORD ROAD PAST THE LIVINGSTONE HOSPITAL, TURN RIGHT INTO THOROUGHGOOD ROAD AND STOP AT ALABAMA HOTEL. DEPART ALABAMA HOTEL TURNING RIGHT INTO DURBAN ROAD, RIGHT INTO ABLETT STREET, LEFT INTO STANFORD ROAD, LEFT INTO AUBREY STREET, RIGHT INTO SAULS STREET, RIGHT INTO GUTCH STREET TO THE GELVAN PARK SHOPPING CENTRE. DEPART GELVAN PARK SHOPPING CENTRE, TURN LEFT INTO GUTCH STREET, AND LEFT INTO GUTCH STREET, AND LEFT INTO BEETLE STONE STREET, AND RIGHT INTO LIEBENBERG ROAD STOPPING AT THE GELVANDALE STADIUM DEPART FROM GELVANDALE STADIUM AND CONTINUE WITH LIEBENBERG ROAD, TURNING RIGHT INTO GAIL ROAD, AND LEFT INTO STANFORD ROAD AND LEFT INTO UNIVERCITY ROAD AND TURN RIGHT INTO CLEARY PARK SHOPPING CENTRE. AND RETURN VIA THE SAME ROUTE IN THE OPPOSITE DIRECTION.

ROUTE 2

FROM DEMARCATED AREA IN FRONT OF TOURIST INFORMATION CENTRE, ADDERLEY STREET, CAPE TOWN TRAVEL ALONG ADDERLEY STREET, TURNING LEFT INTO STRAND STREET TAKING LEFT TURN AT MUIZENBERG SOUTHERN SUBURBS TURN OFF ONTO EASTERN BOULEVARD THEN ALONG THE EASTERN BOULEVARD TO THE N2, CONTINUE ALONG THE N2 TO SOMERSET WEST. STOP AT PARKING AREA OPPOSITE GOLDEN TREE CAFE CONTINUE ALONG N2 VIA CALEDON, RIVIERSONDEREND, SWELLENDAAM, HEIDELBERG, RIVERSDALE, ALBERTINIA TO THE HIGH FIVE STOP AND GRILL AT MOSSEL BAY. TURN LEFT INTO HIGH FIVE STOP AND GRILL, THEN TURN LEFT ONTO ONCE AGAIN WHICH BECOMES THE R102 WHICH BECOMES LOUIS FOURIE ROAD TURN LEFT INTO MOSSEL STREET TO STRYDOM MOTORS, TURN IN MOSSEL STREET, PROCEED ALONG MOSSEL STREET, TURN LEFT INTO LOUIS FOURIE ROAD, TURN LEFT AT LANGEBOER CO-OP INTO UNNAMED ROAD AND THEN RIGHT INTO N2 PROCEED ALONG N2, THEN LEFT AT THE YORK STREET/PACALTSDORP TURN OFF RIGHT INTO YORK STREET AND PROCEED INTO PACALTSDORP, TURN LEFT INTO MISSION STREET TO THE INFORMATION CENTRE, TURN LEFT INTO INFORMATION CENTRE, TURN RIGHT INTO MISSION STREET, RIGHT INTO YORK STREET AND THEN RIGHT ONTO THE N2, TRAVEL ALONG N2 TURN OFF AT THE SANDKRAAL/THEMBALETHU TURN OFF (R434), TURN RIGHT INTO SANDKRAAL ROAD EN ROUTE TO THEMBALETHU AND STOP AT MUNICIPAL OFFICE, RETURN ALONG SANDKRAAL ROAD TO ROWLANDS MOTORS, TURN LEFT INTO ROWLANDS MOTORS, TURN RIGHT INTO SANDKRAAL ROAD AND THEN LEFT INTO THE N2, CONTINUE ALONG THE N2 VIA WILDERNESS AND KNYSNA TAKING THE NEW HORIZON TURN OFF, TURN LEFT AT SARINGA ROAD STOPPING AT PUBLIC LIBRARY, RETURN ALONG SARINGA ROAD AND TURN LEFT ONTO THE N2 AND RIGHT INTO MARINE DRIVE TURNING LEFT TO THE SHELL ULTRA CITY, TURN RIGHT INTO MARINE DRIVE AND RIGHT ONTO THE N2, CONTINUE ALONG THE N2 VIA HUMANSDORP TO THE STANFORD ROAD TURN OFF (R368), TURN RIGHT INTO STANFORD ROAD PAST THE LIVINGSTONE HOSPITAL, TURN RIGHT INTO THOROUGHGOOD ROAD AND STOP AT ALABAMA HOTEL. DEPART ALABAMA HOTEL TURNING RIGHT INTO DURBAN ROAD, RIGHT INTO ABLETT STREET, LEFT INTO STANFORD ROAD, LEFT INTO AUBREY STREET, LEFT INTO SAULS STREET, RIGHT INTO GUTCH STREET TO THE GELVAN PARK SHOPPING CENTRE. DEPART GELVAN PARK SHOPPING CENTRE, TURN LEFT INTO GUTCH STREET, AND LEFT INTO BEETLE STONE STREET, AND RIGHT INTO LIEBENBERG ROAD STOPPING AT THE GELVANDALE STADIUM DEPART FROM THE GELVANDALE STADIUM AND CONTINUE WITH LIEBENBERG ROAD, TURNING RIGHT INTO GAIL ROAD, AND LEFT INTO STANFORD ROAD AND LEFT INTO UNIVERCITY ROAD AND TURN RIGHT INTO CLEARY PARK SHOPPING CENTRE. AND RETURN VIA THE SAME ROUTE IN THE OPPOSITE DIRECTION.

ROUTE 3

FROM CAPE TOWN STATION TURN RIGHT OUT OF THE SQUARE AND TRAVEL OUT OF PARKING AREA ALONG OLD MARINE DRIVE, TURN THEN LEFT AT CIVIC CENTRE INTO CIVIC AVENUE, TURN RIGHT AT ROBOT INTO HERTZOG BOULEVARD THEN ALONG EASTERN BOULEVARD TO THE N2, CONTINUE ALONG THE N2 TO SOMERSET WEST. STOP AT PARKING AREA OPPOSITE GOLDEN TREE CAFE, CONTINUE ALONG N2 VIA CALEDON, RIVIERSONDEREND, SWELLENDAM, HEIDELBERG, RIVERSDALE, ALBERTINIA TO THE HIGH FIVE STOP AND GRILL AT MOSSEL BAY. TURN LEFT INTO HIGH FIVE STOP AND GRILL, THEN LEFT ONTO ONCE AGAIN WHICH BECOMES THE R102 WHICH BECOMES LOUIS FOURIE ROAD TURN LEFT INTO MOSSEL STREET TO STRYDOM MOTORS, TURN IN MOSSEL STREET PROCEED ALONG MOSSEL STREET, TURN LEFT INTO LOUIS FOURIE ROAD, TURN LEFT AT LANGEBOER CO-OP INTO UNNAMED ROAD AND THEN RIGHT INTO N2 PROCEED ALONG N2, TURN LEFT AT THE YORK STREET/PACALTSBORG TURN OFF RIGHT INTO YORK STREET AND PROCEED INTO PACALTSBORG, TURN LEFT INTO MISSION STREET TO THE INFORMATION CENTRE, TURN LEFT INTO INFORMATION CENTRE, TURN RIGHT INTO MISSION STREET, RIGHT INTO YORK STREET AND THEN RIGHT ONTO THE N2, TRAVEL ALONG N2 TURN OFF AT THE SANDKRAAL/THEMBALETHU TURN OFF (R434), TURN RIGHT INTO SANDKRAAL ROAD EN ROUTE TO THEMBALETHU AND STOP AT MUNICIPAL OFFICE, RETURN ALONG SANDKRAAL ROAD TO ROWLANDS MOTORS, TURN LEFT INTO ROWLANDS MOTORS, TURN RIGHT INTO SANDKRAAL ROAD AND THEN LEFT ONTO THE N2, CONTINUE ALONG THE N2 VIA WILDERNESS AND KNYSNA, TAKING THE NEW HORIZON TURN OFF, TURN LEFT AT SARINGA ROAD STOPPING AT PUBLIC LIBRARY, RETURN ALONG SARINGA ROAD AND TURN LEFT ONTO THE N2 AND RIGHT INTO MARINE DRIVE TURNING LEFT TO THE SHELL ULTRA CITY, TURN RIGHT INTO MARINE DRIVE AND RIGHT ONTO THE N2, CONTINUE ALONG THE N2 VIA HUMANSBORG TO THE STANFORD ROAD TURN OFF (R368), TURN RIGHT INTO STANFORD ROAD PAST THE LIVINGSTONE HOSPITAL, TURN RIGHT INTO THOROUGHGOOD ROAD AND STOP AT ALABAMA HOTEL. DEPART ALABAMA HOTEL TURNING RIGHT INTO DURBAN ROAD, RIGHT INTO ABLETT STREET, LEFT INTO STANFORD ROAD, LEFT INTO AUBREY STREET, RIGHT INTO SAULS STREET, RIGHT INTO GUTCH STREET TO THE GELVAN PARK SHOPPING CENTRE. DEPART GELVAN PARK SHOPPING CENTRE, TURN LEFT INTO GUTCH STREET, AND LEFT INTO BEETLE STONE STREET, AND RIGHT INTO LIEBENBERG ROAD STOPPING AT THE GELVANDALE STADIUM DEPART FROM THE GELVANDALE STADIUM AND CONTINUE WITH LIEBENBERG ROAD, TURNING RIGHT INTO GAIL ROAD, AND LEFT INTO STANFORD ROAD AND LEFT INTO UNIVERCITY ROAD AND TURN RIGHT INTO CLEARY PARK SHOPPING CENTRE. DEPART CLEARY PARK SHOPPING CENTRE, TURN LEFT INTO UNIVERCITY ROAD, RIGHT INTO STANFORD ROAD TURN LEFT ONTO THE R368 WHICH BECOMES CHASE DRIVE ACROSS UITENHAGE ROAD INTO MATI ROAD WHICH BECOMES NTSHEKISA STREET, TURN RIGHT INTO FERGUSON ROAD TO QEQE SERVICE STATION, RETURN ALONG FERGUSON ROAD TURN RIGHT INTO NTSHEKISA ROAD STOPPING AT CENTANARY HALL, CONTINUING ALONG NTSHEKISA STREET WHICH BECOMES MADUKA STREET, LEFT INTO NJOLI STREET STOPPING AT NJOLI SQUARE. AND RETURN VIA THE SAME ROUTE IN THE OPPOSITE DIRECTION.

ROUTE 4

FROM DEMARCATED AREA IN FRONT OF TOURISTS INFORMATION CENTRE, ADDERLEY STREET, CAPE TOWN TRAVEL ALONG ADDERLEY STREET, TURNING LEFT INTO STRAND STREET TAKING LEFT TURN AT MUIZENBERG SOUTHERN SUBURBS TURN OFF ONTO EASTERN BOULEVARD, THEN ALONG THE EASTERN BOULEVARD TO THE N2, CONTINUE ALONG THE N2 TO SOMERSET WEST. STOP AT PARKING AREA OPPOSITE GOLDEN TREE CAFE, CONTINUE ALONG N2 VIA CALEDON, RIVIERSONDEREND, SWELLENDAM, HEIDELBERG, RIVERSDALE, ALBERTINIA TO THE HIGH FIVE STOP AND GRILL AT MOSSEL BAY. TURN LEFT INTO HIGH FIVE STOP AND GRILL, THEN LEFT ONTO N2 ONCE AGAIN WHICH BECOMES THE R102 WHICH BECOMES LOUIS FOURIE ROAD TURN LEFT INTO MOSSEL STREET TO STRYDOM MOTORS, TURN INTO MOSSEL STREET, PROCEED ALONG MOSSEL STREET, TURN LEFT INTO LOUIS FOURIE ROAD, TURN LEFT AT LANGEBOER CO-OP INTO UNNAMED ROAD AND THEN RIGHT INTO N2 PROCEED ALONG N2, THEN LEFT AT THE YORK STREET/PACALTSBORG TURN OFF RIGHT INTO YORK STREET AND PROCEED INTO PACALTSBORG TURN LEFT INTO MISSION STREET TO THE INFORMATION CENTRE, TURN LEFT INTO INFORMATION CENTRE, TURN RIGHT INTO MISSION STREET, RIGHT INTO YORK STREET AND THEN RIGHT ONTO THE N2, TRAVEL ALONG N2 TURN OFF AT THE SANDKRAAL/THEMBALETHU TURN OFF (R434), TURN RIGHT INTO SANDKRAAL ROAD EN ROUTE TO THEMBALETHU AND STOP AT MUNICIPAL OFFICE, RETURN ALONG SANDKRAAL ROAD TO ROWLANDS MOTORS, TURN LEFT INTO ROWLANDS MOTORS, TURN RIGHT INTO SANDKRAAL ROAD AND THEN LEFT ONTO THE N2, CONTINUING ALONG THE N2 VIA WILDERNESS AND KNYSNA TAKING THE NEW HORIZON TURN OFF, TURN LEFT AT SARINGA ROAD STOPPING AT PUBLIC LIBRARY, RETURN ALONG SARINGA ROAD AND TURN LEFT ONTO THE N2 AND RIGHT INTO MARINE DRIVE TURNING LEFT TO THE SHELL ULTRA CITY, TURN RIGHT INTO MARINE DRIVE AND RIGHT ONTO THE N2, CONTINUE ALONG THE N2 VIA HUMANSBORG TO THE STANFORD ROAD TURN OFF (R368), TURN RIGHT INTO STANFORD ROAD PAST THE LIVINGSTONE HOSPITAL, TURN RIGHT INTO THOROUGHGOOD ROAD AND STOP AT ALABAMA HOTEL. DEPART ALABAMA HOTEL TURNING RIGHT INTO DURBAN ROAD, RIGHT INTO ABLETT STREET, LEFT INTO STANFORD ROAD, LEFT INTO AUBREY STREET, RIGHT INTO SAULS STREET, RIGHT INTO GUTCH STREET TO THE GELVAN PARK SHOPPING CENTRE. DEPART GELVAN PARK SHOPPING CENTRE, TURN LEFT INTO GUTCH STREET, AND LEFT INTO BEETLE STONE STREET, AND RIGHT INTO LIEBENBERG ROAD STOPPING AT THE

GELVANDALE STADIUM DEPART GELVANDALE STADIUM AND CONTINUE WITH LIEBENBERG ROAD, TURNING RIGHT INTO GAIL ROAD, AND LEFT INTO STANFORD ROAD AND LEFT INTO UNIVERCITY ROAD AND TURN RIGHT INTO CLEARY PARK SHOPPING CENTRE. DEPART CLEARY PARK SHOPPING CENTRE, TURN LEFT INTO UNIVERCITY ROAD, RIGHT INTO STANFORD ROAD TURN LEFT ONTO THE R368 WHICH BECOMES CHASE DRIVE ACROSS Uitenhage Road INTO MATI ROAD WHICH BECOMES NTSHEKISA STREET, TURN RIGHT INTO FERGUSON ROAD TO OEQE SERVICE STATION, RETURN ALONG FERGUSON ROAD TURN RIGHT INTO NTSHEKISA ROAD STOPPING AT CENTANARY HALL, CONTINUING ALONG NTSHEKISA STREET WHICH BECOMES MADUKA STREET, LEFT INTO NJOLI STREET STOPPING AT NJOLI SQUARE. AND RETURN VIA THE SAME ROUTE IN THE OPPOSITE DIRECTION.

ROUTE 5

FROM THE DEMARCATED AREA NEAR SUN CITY SNACKS IN STRAND STREET, PORT ELIZABETH, TRAVELLING ALONG STRAND STREET TURNING LEFT INTO HOLLARD STREET, LEFT INTO MAIN STREET AND LEFT ONTO M4 HIGHWAY, CONTINUE ALONG M4 AND TURN OFF AT THE CAPE TOWN/HUMANSDORP TURN OFF ONTO THE N2, CONTINUE ALONG THE N2 VIA HUMANSDORP TURNING LEFT INTO THE SHELL ULTRA CITY IN PLETTENBERG BAY. DEPART SHELL ULTRA CITY TURNING RIGHT INTO MARINE DRIVE AND LEFT ONTO THE N2, THEN TURN RIGHT AT THE NEW HORIZON TURN OFF INTO SARINGA ROAD TO THE PUBLIC LIBRARY, RETURN ALONG SARINGA ROAD TURNING RIGHT ONTO THE N2, CONTINUE ALONG THE N2 TO THE THEMBALETHU TURN OFF, TURN LEFT INTO SANDKRAAL ROAD, THEMBALETHU, STOPPING AT THE MUNICIPAL OFFICES, RETURN ALONG SANDKRAAL ROAD TO ROWLANDS MOTORS, RETURN ALONG SANDKRAAL ROAD TURNING RIGHT ONTO THE N2, CONTINUE ALONG N2 TURNING OFF AT THE YORK ROAD/PACALTSDORP TURN OFF, TURN LEFT INTO YORK ROAD INTO PACALTSDORP, TURN LEFT INTO MISSION STREET TO THE INFORMATION CENTRE, RETURN ALONG MISSION STREET, TURN RIGHT INTO YORK STREET AND THEN LEFT ONTO THE N2, CONTINUE ALONG THE N2 TURN OFF AT THE MOSSEL BAY TURN OFF, TURNING LEFT ONTO UNNAMED ROAD AND TURN RIGHT AT THE LANGEBERG CO-OP INTO LOUIS FOURIE ROAD WHICH BECOMES THE R102 TURN RIGHT INTO MOSSEL STREET TO STRYDOM MOTORS, DEPART STRYDOM MOTORS RETURNING ALONG MOSSEL STREET, TURN RIGHT ONTO THE R102 WHICH BECOMES THE N2. PROCEED ALONG THE N2 TURNING RIGHT INTO THE HIGH FIVE STOP AND GRILL, DEPART HIGH FIVE STOP AND DRILL TURNING RIGHT ONTO THE N2, CONTINUE ALONG N2 VIA ALBERTINIA, RIVERSDALE, HEIDELBERG, SWELLENDAAM, RIVIERSONDEREND, CALEDON, STOPPING OPPOSITE THE GOLDEN TREE CAFE IN SOMERSET WEST, DEPART SOMERSET WEST ALONG THE N2 CONTINUE ON THE N2 TURN LEFT ONTO R300, TURN LEFT AT MITCHELL'S PLAIN/PHILIPPI TURN OFF, TURN LEFT INTO A Z BERMAN DRIVE, TURN RIGHT INTO 8TH AVENUE, TURN LEFT INTO 1ST AVENUE, TURN RIGHT INTO 4TH AVENUE, TURN LEFT INTO PARKING AREA AT MITCHELL'S PLAIN TOWN CENTRE, DEPART MITCHELL'S PLAIN TOWN CENTRE PARKING AREA, TURN RIGHT INTO 4TH AVENUE, LEFT INTO 1ST AVENUE, RIGHT INTO 8TH AVENUE, LEFT INTO A Z BERMAN DRIVE, LEFT INTO MORGENSTER ROAD, RIGHT INTO VANGUARD DRIVE (M7) TAKE LEFT TURN OFF LANSDOWNE/WYNBERG. RIGHT INTO WELTEVREDEN ROAD, ACROSS LANSDOWNE ROAD FOLLOW ONTO M10 INTO DUINEFONTEIN ROAD AND STOP OPPOSITE NYANGA STATION CONTINUE WITH DUINEFONTEIN ROAD. TURN LEFT INTO KLIPFONTEIN ROAD AND STOP OPPOSITE NICO MALAN NURSING COLLEGE. CONTINUE WITH KLIPFONTEIN ROAD TURN LEFT AND THEN RIGHT INTO OLD KLIPFONTEIN

ROAD AND STOP AT GATESVILLE SHOPPING CENTRE, TURN RIGHT INTO HAZEL ROAD AND THE LEFT TO CONTINUE ON KLIPFONTEIN ROAD (M18). ACROSS JAN SMUTS DRIVE AND LEFT INTO OLD KLIPFONTEIN ROAD AND STOP AT ATHLONE TAXI RANK. AND RETURN VIA THE SAME ROUTE IN THE OPPOSITE DIRECTION.

ROUTE 6

FROM THE DEMARCATED AREA NEAR SUN CITY SNACKS IN STRAND STREET, PORT ELIZABETH, TRAVELLING ALONG STRAND STREET TURNING LEFT INTO HOLLARD STREET, LEFT INTO MAIN STREET AND LEFT ONTO M4 HIGHWAY, CONTINUE ALONG M4 AND TURN OFF AT THE CAPE TOWN/HUMANSDORP TURN OFF ONTO THE N2, CONTINUE ALONG THE N2 VIA HUMANSDORP TURNING LEFT INTO THE SHELL ULTRA CITY IN PLETTENBERG BAY. DEPART SHELL ULTRA CITY TURNING RIGHT INTO MARINE DRIVE AND LEFT ONTO THE N2, THEN TURN RIGHT AT THE NEW HORIZON TURN OFF INTO SARINGA ROAD TO THE PUBLIC LIBRARY, RETURN ALONG SARINGA ROAD TURNING RIGHT ONTO THE N2, CONTINUE ALONG THE N2 TO THE THEMBALETHU TURN OFF, TURN LEFT INTO SANDKRAAL ROAD, THEMBALETHU STOPPING AT THE MUNICIPAL OFFICES, RETURN ALONG SANDKRAAL ROAD TO ROWLANDS MOTORS, RETURN ALONG SANDKRAAL ROAD TURNING RIGHT ONTO THE N2, CONTINUE ALONG THE N2 TURNING OFF AT THE YORK ROAD/PACALTSDORP TURN OFF, TURN LEFT INTO YORK ROAD INTO PACALTSDORP TURN OFF, TURN LEFT INTO MISSION STREET TO THE INFORMATION CENTRE, RETURN ALONG MISSION STREET, TURN RIGHT INTO YORK STREET AND THEN LEFT ONTO THE N2, CONTINUE ALONG THE N2 TURN OFF AT THE MOSSEL BAY TURN OFF, TURNING LEFT ONTO UNNAMED ROAD AND TURN RIGHT AT THE LANGEBERG CO-OP INTO LOUIS FOURIE ROAD WHICH BECOMES THE R102 TURN RIGHT INTO MOSSEL STREET TO STRYDOM MOTORS, DEPART STRYDOM MOTORS RETURNING ALONG MOSSEL STREET, TURN RIGHT ONTO THE R102 WHICH BECOMES THE N2. PROCEED ALONG THE N2 TURNING RIGHT INTO THE HIGH FIVE STOP AND GRILL, DEPART HIGH FIVE STOP AND GRILL TURNING RIGHT ONTO THE N2, CONTINUE ALONG N2 VIA ALBERTINIA, RIVERSDALE, HEIDELBERG, SWELLENDAAM, RIVIERSONDEREND, CALEDON STOPPING OPPOSITE THE

GOLDEN TREE CAFE IN SOMERSET WEST, DEPART SOMERSET WEST ALONG THE N2 CONTINUE ALONG THE N2, TURNING RIGHT INTO OLD STRAND ROAD AND STOP OPPOSITE FIRGROVE SERVICE STATION, CONTINUE ALONG THE R102/OLD STRAND ROAD, TURN RIGHT INTO RYNEVELDT STREET STOPPING AT EERSTE RIVER STATION, RETURN ALONG RYNEVELDT STREET AND TURN RIGHT INTO R102 WHICH BECOMES VAN RIEBEECK STREET, TURN LEFT INTO CARINUS STREET AND RIGHT INTO PARKING AREA AT SHOPRITE. DEPART SHOPRITE TURNING RIGHT INTO NOOIENSFONTEIN ROAD AND LEFT INTO VAN RIEBEECK STREET WHICH BECOMES STRAND ROAD ACROSS WILLIE HOFMEYER STREET INTO VOORTREKKER ROAD, TURN LEFT INTO CHARL MALAN STREET AND LEFT INTO THE BELLVILLE BUS TAXI RANK, DEPART AND TURN RIGHT INTO BELLRAIL ROAD, RIGHT INTO MODDERDAM ROAD, CONTINUE ALONG MODDERDAM ROAD, TURN LEFT INTO UNIVERCITY OF THE WESTERN CAPE, DEPART UNIVERCITY OF THE WESTERN CAPE, TURN LEFT INTO MODDERDAM ROAD AND CONTINUE ALONG M10, TURN RIGHT ONTO N2 AT THE CITY TURN OFF, CONTINUE WITH N2 AND TAKE THE EPPING/GOODWOOD TURN OFF, TURN RIGHT INTO VANGUARD DRIVE, TURN LEFT INTO WASHINGTON STREET TO LANGA BUS TERMINUS. AND RETURN VIA THE SAME ROUTE IN THE OPPOSITE DIRECTION. THE FOLLOWING CONDITIONS ARE APPLICABLE TO THE AUTHORITY APPLIED FOR. FROM ROUTE 1 TO 6: ROUTES THROUGH TOWNS AND CITIES IF NOT MENTIONED WILL BE AS APPROVED BY RELEVANT LOCAL AUTHORITIES.

TIMETABLE:

ROUTE 1 - 6 AS AND WHEN REQUIRED.

TARIFF:

ROUTES 1 - 6 AS PER AGREEMENT.

PASSENGERS AND THEIR PERSONAL EFFECTS FREE OF CHARGE -

FROM POINTS SITUATED WITHIN THE MAGISTERIAL DISTRICT OF THE CAPE, GOODWOOD, MITCHELL'S PLAIN, WYNBERG, SIMON'S TOWN, SOMERSET WEST, KUILSRIVER, STELLENBOSCH, PAARL, BELLVILLE, WORCESTER, MALMESBURY, TULBAGH, CERES, WELLINGTON, GRABOUW AND CALEDON TO THE APPLICANTS PLACE OF BUSINESS AT BOSTON CIRCLE, AIRPORT, INDUSTRIA AND RETURN.

TIMETABLE: AS AND WHEN REQUIRED.

PASSENGERS AND THEIR PERSONAL EFFECTS -

FROM HOLDERS PLACE OF BUSINESS AT BOSTON CIRCLE, AIRPORT INDUSTRIA TURN RIGHT INTO BORCHARDS QUARRY ROAD AND LEFT ONTO THE N2, CONTINUE WITH N2. TAKE LEFT TURN ONTO R300. CONTINUE ALONG R300 WHICH JOINS N1. PROCEED ALONG N1 TO WORCESTER. DE DOORNS, TOUWSRIVER, LAINGSBURG ALONG N1 TO BEAUFORT WEST, ALONG N1 INTO DONKIN STREET, TURN RIGHT INTO VOORTREKKER ROAD WHICH BECOMES R61 TO GRAAFF REINET, CRADOCK, TARKASTAD, ALONG R61 TO QUEENSTOWN, TURN RIGHT INTO CATHCART ROAD AND TURN RIGHT INTO ROBINSON ROAD ALONG ROBINSON ROAD TURN RIGHT INTO CALEDON ROAD TO BUS TERMINUS. FROM BUS TERMINUS ALONG CALDERWOOD ROAD TURN RIGHT INTO ROBINSON ROAD RIGHT INTO VICTORIA ROAD, LEFT INTO KOMANI STREET, LEFT INTO SPRIGG STREET, TURN RIGHT INTO EAST LONDON NATIONAL ROAD. PROCEED ALONG EAST LONDON NATIONAL ROAD R30 TO STUTTERHEIM. IN STUTTERHEIM R30 CHANGES INTO STATION ROAD. PROCEED WITH STATION ROAD TO THE BUS TERMINUS OPPOSITE THE RAILWAY STATION. USE THE SAME ROUTE BACK TO R30. PROCEED WITH R30 TO KING WILLIAM'S TOWN. IN KING WILLIAM'S TOWN PROCEED TO CATHCART ROAD, TURN LEFT INTO WALKER STREET AND TURN RIGHT INTO MAKET STREET BUS RANK.

DEPART BUS RANK INTO WALKER STREET TURN LEFT INTO CATHCART ROAD, RIGHT INTO ALEXANDER ROAD WHICH BECOMES N2. CONTINUE ALONG N2 AND TURN LEFT AT THE FORT JACKSON/MDANTSANE TURN OFF, AT STOP STREET, TURN RIGHT OVER BRIDGE (R102), RIGHT INTO UNNAMED ROAD LEFT INTO QUMZA HIGHWAY TO MDANTSANE BUS TERMINUS. DEPART MDANTSANE BUS TERMINUS LEFT INTO MARTIN ROAD, RIGHT INTO QUMZA HIGHWAY TO EAST LONDON WHICH BECOMES THE R77. TURN RIGHT INTO ST JOHNS ROAD, LEFT INTO MILNER ROAD TO ESIGINOOINI BUS AND TAXI RANK. DEPART AND TURN LEFT INTO MILNER ROAD AND RIGHT INTO ST JOHNS ROAD, LEFT INTO BYFFALO ROAD, LEFT INTO CAXTON ROAD TO EAST LONDON STATION. FROM EAST LONDON STATION, LEFT INTO CAMBRIDGE STREET, RIGHT INTO CURRY STREET ONTO ESPLANADE TO THE WINDMILL ROAD HOUSE AND RETURN.

TIMETABLE: AS AND WHEN REQUIRED.

TARIFF: AS PER AGREEMENT.

ROUTE

FROM MITCHELL'S PLAIN TOWN CENTRE, LEFT INTO A Z BERMAN DRIVE, LEFT INTO MORGENSTER ROAD, RIGHT INTO VANGUARD DRIVE (M7), TAKE LEFT TURN OFF LANSDOWNE/WYNBERG. RIGHT INTO WELTEVREDEN ROAD. ACROSS LANSDOWNE ROAD FOLLOW ONTO M10 INTO DUINEFONTEIN ROAD AND STOP OPPOSITE NYANGA STATION. CONTINUE WITH DUINEFONTEIN ROAD, TURN LEFT INTO KLIPFONTEIN ROAD AND STOP OPPOSITE NICO MALAN NURSING COLLEGE. CONTINUE WITH KLIPFONTEIN ROAD TURN LEFT AND THEN RIGHT INTO OLD KLIPFONTEIN ROAD AND STOP AT GATESVILLE SHOPPING CENTRE, TURN RIGHT INTO HAZEL ROAD AND THEN LEFT TO CONTINUE ON KLIPFONTEIN ROAD (M18). ACROSS JAN SMUTS DRIVE AND LEFT INTO OLD KLIPFONTEIN ROAD AND STOP AT ATHLONE TAXI RANK. FROM ATHLONE TAXI RANK INTO ALBERMARLE ROAD AND RIGHT INTO BARCOMBE ROAD ACROSS JONATHAN ROAD, TURN LEFT INTO JAN SMUTS DRIVE TAKE LEFT ONTO N2 EN ROUTE TO SOMERSET WEST. CONTINUE ON N2, TURN LEFT AT EXIT 20 MACASSAR/FIRGROVE TURN RIGHT INTO MACASSAR ROAD, RIGHT INTO ZANDVLIET ROAD, RIGHT INTO REUBEINO ROAD TO MACASSAR SHOPPING CENTRE. DEPART MACASSAR SHOPPING CENTRE TURN LEFT INTO ZANDVLIET ROAD. TURN LEFT ONTO MACASSAR ROAD THEN RIGHT ON N2. FOLLOW N2

AND THE STOP AT SOMERSET WEST ON NATIONAL ROAD OPPOSITE GANTS.
DEPART:

SOMERSET WEST ON N2-VIA CALEDON, RIVERSONDEREND, SWELLENDAM, HEIDELBERG, RIVERSDALE AND ALBERTINIA TO STOP OPPOSITE MOSSGAS THEN VIA N2 AND TURN LEFT AT THE YORK ROAD/PACALTSDORP TURN OFF RIGHT INTO YORK STREET INTO PACALTSDORP TURN LEFT INTO MISSION STREET TO INFORMATION CENTRE INTO MISSION STREET RIGHT INTO YORK STREET, RIGHT ONTO N2 THEN TURN LEFT AT THE SANDKRAAL THEMBALETHU TURN OFF (R434). TURN LEFT INTO SANDKRAAL WAY TO ROWLANDS MOTORS INTO SANDKRAAL WAY AND TURN LEFT ONTO N2 TO WILDERNESS, KNYSNA. TURN LEFT INTO NEW HORIZON. STOP. DEPART NEW HORIZON LEFT ONTO N2, FOLLOW N2 UNTILL STANFORD ROAD R368 TURN OFF AND TURN RIGHT ONTO STANFORD ROAD, PASS LIVINGSTONE HOSPITAL. TURN LEFT INTO THOROUGHGOOD ROAD AND STOP AT ALABAMA HOTEL. TURN RIGHT INTO DURBAN ROAD, TURN RIGHT INTO ABLETT STREET. LEFT INTO STANFORD ROAD, LEFT INTO AUBREY STREET. RIGHT INTO SAULS STREET. RIGHT INTO GUTCH STREET TO THE GELVAN PARK SHOPPING CENTRE LEAVE GELVAN PARK SHOPPING CENTRE. LEFT INTO GUTCH STREET, LEFT INTO BEETLE STONE STREET, RIGHT INTO LIEBENBERG ROAD TO GELVANDALE STADIUM. STOP. LEAVE GELVANDALE STADIUM AND CONTINUE WITH LIEBENBERG ROAD. TURN RIGHT INTO GAIL ROAD, LEFT INTO STANFORD ROAD, LEFT INTO UNIVERCITY ROAD TO CLEARY PARK SHOPPING CENTRE. STOP. LEAVE CLEARY PARK SHOPPING CENTRE INTO STANFORD ROAD AND RETURN TO MITCHELL'S PLAIN IN THE REVERSE DIRECTION. ROUTES THROUGH TOWNS AND CITIES IF NOT MENTIONED WILL BE AS APPROVED BY THE RELEVANT LOCAL AUTHORITIES.
DEPARTING IN BOTH DIRECTIONS ON FRIDAYS AND SUNDAYS:

ROUTE 1

	ARRIVE	DEPART
MITCHELL'S PLAIN		19H20
NYANGA STATION	19H25	19H20
NICO MALAN NURSING COLLEGE	19H25	19H30
GATESVILLE SHOPPING CENTRE	19H35	19H40
ATHLONE TAXI RANK	19H50	20H00
MACASSAR SHOPPING CENTRE	20H40	20H45
SOMERSET WEST	20H55	21H00
MOSSGAS	01H00	01H05
PACALTSDORP	01H45	01H50
ROWLANDS MOTORS	01H55	02H00
NEW HORIZONS	03H15	03H20
ALABAMA HOTEL	06H00	06H05
GELVAN PARK SHOPPING CENTRE	06H15	06H20
GELVANDALE STADIUM	06H25	06H30
CLEARY PARK SHOPPING CENTRE	06H40	
CLEARY PARK SHOPPING CENTRE		19H00
GELVANDALE STADIUM	19H10	19H15
GELVANDALE SHOPPING CENTRE	09H20	19H25
ALABAMA HOTEL	19H35	19H40
NEW HORIZONS	22H20	22H25
ROWLANDS MOTORS	23H40	23H45
PACALTSDORP	23H50	23H55
MOSSGAS	00H35	00H40
SOMERSET WEST	04H40	04H45
MACCASAR SHOPPING CENTRE	04H55	05H00
ATHLONE TAXI RANK	05H40	05H50
GATESVILLE SHOPPING CENTRE	06H00	06H05
NICO MALAN NURSING COLLEGE	06H10	06H15
NYANGA STATION	06H20	06H25
MITCHELL'S PLAIN	06H40	

SUBJECT TO THE CONDITION THAT THE VEHICLE MAY DEVIATE FROM THE ABOVE SCHEDULE BY UP TO 2 HOURS AND FURTHER THAT IF THE FRIDAY IS A PUBLIC HOLIDAY, THE VEHICLES WILL DEPART ON A TUESDAY AND IF THE MONDAY IS A PUBLIC HOLIDAY THE VEHICLES WILL DEPART ON THE MONDAY.
ADDITIONAL TRIPS: AS AND WHEN REQUIRED AND FURTHER THAT TRIPS ALONG ALL OR PART OF THE ROUTE MAY BE UNDERTAKEN AS REQUIRED.

ROUTE 2

FROM LANGA TAXI RANK CONTINUE WITH WASHINGTON STREET, TURN RIGHT INTO VANGUARD DRIVE, TURN LEFT ONTO N2, TAKE LEFT TURN ONTO M10 AT THE

HEIDEVELD, GUGULETU, BELLVILLE TURN OFF, TURN LEFT AT BELLVILLE TURN OFF AND CONTINUE ON M10 INTO MODDERDAM ROAD, TURN RIGHT FOR UNIVERCITY OF WESTERN CAPE, CONTINUE THROUGH SECURITY GATE TOWARDS HOSTELS AND STOP. DEPART. UNIVERCITY OF WESTERN CAPE AND TURN RIGHT INTO MODDERDAM ROAD, TURN LEFT AND TAKE BELLVILLE TURN OFF (M10) AND CONTINUE ON MODDERDAM ROAD, TURN LEFT INTO BELLRAIL ROAD AND LEFT INTO CHARL MALAN STREET TO BELLVILLE TAXI RANK.

FROM BELLVILLE TAXI RANK INTO CHARL MALAN STREET, RIGHT INTO VOORTREKKER ROAD, ACROSS WILLIE HOFMEYER INTO STRAND ROAD (R102) WHICH BECOMES VAN RIEBEECK ROAD (KUILSRIVER) TURN RIGHT INTO NOOIENSTONTEIN ROAD AND LEFT INTO PARKING AREA AT SHOPRITE. FROM PARKING AREA AT SHOPRITE TURN LEFT INTO CARINUS STREET AND RIGHT INTO VAN RIEBEECK ROAD AND CONTINUE ONTO OLD STRAND ROAD, TURN LEFT INTO RYNEVELDT STREET TO EERSTE RIVER STATION. FROM EERSTE RIVER STATION INTO RYNEVELDT STREET THEN LEFT ONTO OLD STRAND ROAD, CONTINUE ON R102 AND STOP AT FIRGROVE SERVICE STATION CONTINUE WITH OLD STRAND ROAD. TURN LEFT ONTO N2 AND STOP AT SOMERSET WEST ON NATIONAL ROAD OPPOSITE GANTS. DEPART. SOMERSET WEST ON N2 VIA CALEDON, RIVIERSONDEREND, SWELLENDAAM, HEIDELBERG, RIVERSDALE AND ALBERTINIA TO STOP OPPOSITE MOSSGAS THEN VIA N2 AND TURN LEFT AT THE SANDKRAAL/THEMBALETHU TURN OFF RIGHT INTO SANDKRAAL WAY EN ROUTE TO THEMBALETHU. STOP. DEPART THEMBALETHU INTO SANDKRAAL ROAD AND TAKE RIGHT ONTO THE N2 TO WILDERNESS TURN RIGHT INTO HOLIDAY INN. STOP. DEPART HOLIDAY INN AND RIGHT ONTO N2 FOLLOW N2 AND TURN LEFT INTO NEW HORIZON. STOP. DEPART NEW HORIZON AND TURN LEFT ONTO N2 VIA HUMANSDORP AND TAKE COMMERCIAL ROAD, UITENHAGE, IBHAYI TURN OFF, TURN LEFT INTO UITENHAGE ROAD, UITENHAGE, IBHAYI TURN OFF, TURN LEFT INTO UITENHAGE ROAD AND RIGHT INTO MATI ROAD WHICH BECOMES NTSHEKISA ROAD AND CONTINUE TO CENTUNARY HALL. STOP. DEPART CENTUNARY HALL AND CONTINUE ALONG NTSHEKISA ROAD WHICH BECOMES MODUKA STREET LEFT INTO NJOLI STREET TO NJOLI SQUARE AND RETURN TO LANGA IN REVERSE DIRECTION. ROUTES THROUGH ALL TOWNS AND CITIES IF NOT MENTIONED WILL BE AS APPROVED BY THE RELEVANT LOCAL AUTHORITIES.

TIMETABLE:

DEPARTING IN BOTH DIRECTIONS ON FRIDAYS AND SUNDAYS.

ROUTE 2

	ARRIVE	DEPART
LANGA		19H00
UNIVERCITY OF WESTERN CAPE		
BELLVILLE	19H15	19H20
SHOPRITE	19H30	19H35
EERSTE RIVER STATION	19H50	19H55
FIRGROVE SERVICE STATION	20H10	20H15
SOMERSET WEST	20H25	20H30
MOSSGAS	20H40	20H45
THEMBALETHU	00H45	00H50
WILDERNESS	01H40	01H45
NEW HORIZON	02H00	02H05
CENTUNARY	03H20	03H25
NJOLI SQUARE	06H05	06H15
NJOLI SQUARE	06H20	
CENTUNARY PARK		19H00
NEW HORIZON	19H05	19H15
WILDERNESS	21H55	22H00
THEMBALETHU	23H15	23H20
MOSSGAS	23H35	23H40
SOMERSET WEST	00H30	00H35
FIRGROVE SERVICE STATION	04H35	04H40
EERSTE RIVER STATION	04H50	04H55
SHOPRITE	05H05	05H10
BELLVILLE	05H25	05H30
UNIVERCITY OF WESTERN CAPE	05H45	05H50
LANGA	06H00	06H05
	06H20	

SUBJECT TO THE CONDITION THAT THE VEHICLE MAY DEViate FROM THE ABOVE SCHEDULE BY UP TO 2 HOURS AND FURTHER THAT IF THE FRIDAY IS A PUBLIC HOLIDAY, THE VEHICLES WILL DEPART ON A THURSDAY AND IF THE MONDAY IS A PUBLIC HOLIDAY THE VEHICLES WILL DEPART ON THE MONDAY.

ADDITIONAL TRIPS: AS AND WHEN REQUIRED AND FURTHER THAT TRIPS ALONG ALL OR PART OF THE ROUTE MAY BE UNDERTAKEN AS REQUIRED.

BELLVILLE	19H30	19H35
SHOPRITE	19H50	19H55
EERSTE RIVER STATION	20H10	20H15

FIRGROVE SERVICE		
STATION	20H25	20H30
SOMERSET WEST	20H40	20H45
MOSSGAS	00H45	00H50
THEMBALETHU	01H40	01H45
WILDERNESS	02H00	02H05
NEW HORIZON	03H20	03H25
CENTUNARY	06H05	06H15
NJOLI SQUARE	06H20	
NJOLI SQUARE		19H00
CENTUNARY PARK	19H05	19H15
NEW HORIZON	21H55	22H00
WILDERNESS	23H15	23H20
THEMBALETHU	23H35	23H40
MOSSGAS	00H30	00H35
SOMERSET WEST	04H35	04H40
FIRGROVE SERVICE		
STATION	04H50	04H55
EERSTE RIVER		
STATION	05H05	05H10
SHOPRITE	05H25	05H30
BELLVILLE	05H45	05H50
UNIVERCITY OF		
WESTERN CAPE	06H00	06H05
LANGA	06H20	

SUBJECT TO THE CONDITION THAT THE VEHICLE MAY DEViate FROM THE ABOVE SCHEDULE BY UP TO 2 HOURS AND FURTHER THAT IF THE FRIDAY IS A PUBLIC HOLIDAY, THE VEHICLES WILL DEPART ON A THURSDAY AND IF THE MONDAY IS A PUBLIC HOLIDAY THE VEHICLES WILL DEPART ON THE MONDAY.
ADDITIONAL TRIPS: AS AND WHEN REQUIRED AND FURTHER THAT TRIPS ALONG ALL OR PART OF THE ROUTE MAY BE UNDERTAKEN AS REQUIRED.

OP.1527414. (2) CHILWANS COACH LINES CC ID NO 992227323. (3) DISTRICT: CAPE TOWN. POSTAL ADDRESS: P.O. BOX 29, CAPE TOWN INTERNATIONAL, 7525 C/O MR B I MISKEY 9 KRUGER STREET, BELLVILLE, 7530. (4) NEW APPLICATION(PERMIT HOLDER). (5) 1 X 22 PASSENGERS. (6) THE CONVEYANCE OF OTHER. (7) AUTHORITY:

1. TOURISTS AND THEIR PERSONAL EFFECTS BETWEEN POINTS SITUATED WITHIN THE BOUNDARIES OF RSA SUBJECT TO THE FOLLOWING CONDITIONS:-

(A) NO COMMUTER SERVICES, INTERCITY SERVICES AND INTERTOWN SERVICES OPERATED IN ACCORDANCE WITH A TIME TABLE WILL BE UNDERTAKEN BY THE HOLDER OF THIS LICENCE IN TERMS OF THIS AUTHORITY FROM ANY POINTS REFERRED TO IN THE SAID AUTHORITY TO ANY OTHER POINT REFERRED TO THEREIN.

(B) THE TOURISTS TRAVEL IN A GROUP AND THAT ALL TOURISTS COMPRISING SUCH A GROUP SHALL EMBARK AND DISEMBARK AS A GROUP AT THE SAME POINT NOTWITHSTANDING THE FACT THAT THE POINT OF EMBARKATION MAY DIFFER FROM THE POINT OF DISEMBARKATION.

(C) WHENEVER THE TOURIST ACT REQUIRES A GUIDE TO ACCOMPANY A GROUP OF TOURISTS, SUCH GUIDE BE REGISTERED AS A TOURIST GUIDE FOR THE RELEVANT GEOGRAPHICAL AREA IN WHICH THE CONVEYANCE TAKES PLACE OR BE REGISTERED AS A SPECIALIST TOURIST GUIDE APPROPRIATE TO THAT AREA; AND

(D) THE PASSENGERS MUST BE PROTECTED BY A VALID PASSENGER LIABILITY INSURANCE COVER.

(E) THE VEHICLE MUST BE FITTED WITH AIRCONDITIONING.

(F) NO SHUTTLE SERVICE TO BE OPERATED IN TERMS OF THIS AUTHORITY.

(G) THE OPERATOR CONCERNED SHALL SUBMIT TO THE PROVINCIAL OPERATING LICENCE BOARD, CAPE TOWN THE FOLLOWING PARTICULARS EVERY 3 (THREE) MONTHS GIVING THE TOTAL NUMBER OF PASSENGERS PER TRIP TO A DESTINATION.

2. ORGANISED PERSONS AND THEIR PERSONAL EFFECTS BY MEANS OF THE MOTOR VEHICLE DESCRIBED IN THIS OPERATING LICENSE AND WHICH HAS BEEN CHARTERED FOR A GROUP OF PERSONS TRAVELLING TOGETHER, FROM POINTS SITUATED WITHIN THE WESTERN CAPE AND EASTERN CAPE REGIONS TO POINTS SITUATED WITHIN THE RSA AND RETURN.

3. SCHOLARS BETWEEN THEIR RESIDENCES AND THE SCHOOL THAT THEY ATTEND SITUATED WITHIN A RADIUS OF 160 KM FROM HOLDERS PLACE OF BUSINESS SITUATED AT 20 BOSTON CIRCLE, AIRPORT INDUSTRIA SUBJECT TO THE CONDITION THAT THIS AUTHORITY IS ONLY VALID WHILE A WRITTEN CONTRACT OR AGREEMENT IS IN FORCE.

4. PASSENGERS WHO ARE IN POSSESSION OF TRAIN TICKETS ISSUED BY METRO - BETWEEN STATIONS SITUATED WITHIN THE MAGISTERIAL DISTRICT OF BEAUFORT WEST, BELLVILLE, CLANWILLIAM, GOODWOOD, THE CAPE, KUILSRIVER, LAINGSBURG, MALMESBURY, MOORREESBURG, PAARL, PIKETBERG, PRINCE ALBERT, SIMONSTAD, SOMERSET WEST, STRAND, STELLENBOSCH, TULBAGH, VANRHYNSDORP, VREDENDAL, WELLINGTON, WORCESTER, WYNBERG SUBJECT TO THE FOLLOWING CONDITIONS:

A. METRO WILL BE RESPONSIBLE FOR THE COST OF THE CONVEYANCE.

B. THE CONVEYANCE MAY ONLY BE UNDERTAKEN WHEN ONE OF THE FOLLOWING HAS OCCURED.

I) DERAILEMENT

II) ELECTRICAL FAILURE

III) WASH AWAYS

IV) WHEN MAINTENANCE WORK IS BEING UNDERTAKEN OF THE TRACKS.

PASSENGERS AND THEIR PERSONAL EFFECTS FREE OF CHARGE -

FROM POINTS SITUATED WITHIN THE MAGISTERIAL DISTRICTS OF THE CAPE, GOODWOOD, MITCHELL'S PLAIN, WYNBERG, SIMON'S TOWN, STRAND, SOMERSET WEST, KUILS RIVER, STELLENBOSCH, PAARL, BELLVILLE, WORCESTER, MALMESBURY, TULBAGH, CERES, WELLINGTON, GRABOUW AND CALEDON TO THE APPLICANTS PLACE OF BUSINESS AT BOSTON CIRCLE, AIRPORT, INDUSTRIA AND RETURN.

ROUTE 1

PASSENGERS AND THEIR PERSONAL EFFECTS -

FROM APPLICANTS PLACE OF BUSINESS SITUATED AT BOSTON CIRCLE, AIRPORT INDUSTRIA TURN RIGHT INTO BORCHARD QUARRY ROAD AND LEFT ONTO THE N2 CONTINUE WITH N2. TAKE LEFT TURN ONTO R300 WHICH JOINS N1. PROCEED ALONG N1 TO WORCESTER, DE DOORNS, TOUWSRIVER, LAINGSBURG, ALONG N1 TO BEAUFORT WEST. FROM BEAUFORT WEST ALONG THE N1 VIA THREE SISTERS AND RICHMOND, RIGHT ALONG THE N10 AT HANOVER TO MIDDELBURG; ALONG MEINTJIES STREET, LEFT LOOP, LEFT VAN REENEN, RIGHT CHURCH, LEFT JUBILEE, THEN ALONG THE R56 VIA STEYNSBURG, MOLTEÑO, DORDRECHT, INDWE, ELLIOT, UGIE, MACLEAR, RIGHT ALONG THE R396 VIA TSOLO, THEN LEFT ALONG THE R56 TO KOKSTAD, RETURN VIA THE R56 IN THE REVERSE DIRECTION, THEN ONTO LEFT N2 VIA STAFFORD'S POST, LEFT R56 TO UMZIMKULU AND RETURN ALONG THE SAME ROUTE IN THE REVERSE DIRECTION.

TIMETABLE:

AS AND WHEN REQUIRED.

TARIFFS:

AS PER AGREEMENT.

ROUTE 2

FOLLOW THE SAME ROUTE AS PER ROUTE 1 TO BEAUFORT WEST THEN VIA ABERDEEN, GRAAFF REINET, PEARSTON, SOMERSET EAST, COOKHOUSE, BEDFORD, ADELAIDE, FORT BEAUFORT, ALICE, KEISKAMMAHOEK, DIMBAZA, KING WILLIAM'S TOWN, ZWELITSHA, MDANTSANE TO EAST LONDON AND RETURN.

ROUTE 3

FOLLOW THE SAME ROUTE AS PER ROUTE 1 AND 2 TO ALICE THEN VIA KING WILLIAM'S TOWN, BISHO, KOMGA, KEI BRIDGE, NABAKAZE, BUTTERWORTH, IDUTYWA TO UMTATA AND RETURN.

ROUTE 4

SAME AS BEAUFORT WEST THEN VIA ABERDEEN, GRAAFF REINET, CRADOCK, TARKASTAD, WHITTLESEA, SADA TO HEWU AND RETURN VIA THE SAME ROUTE.

ROUTES 1 TO 4 ARE SUBJECT TO THE CONDITIONS: -

I) THAT THE HOLDER MAY DEViate FROM THE SPECIFIED ROUTE BY UP TO 75 KILOMETRES TO ENABLE THE HOLDER TO DROP PASSENGERS OFF CLOSER TO THEIR RESIDENCE IF AGREED UPON.

II) THAT ROUTES THROUGH TOWN AND CITIES WILL BE AS AGREED UPON WITH THE RELEVANT AUTHORITIES.

III) SUBJECT TO THE CONDITION THAT TRIPS ALONG ALL OR PART OF THE ROUTE MAY BE UNDERTAKEN AS REQUIRED.

TIMETABLE: AS AND WHEN REQUIRED.

TARIFFS: AS PER AGREEMENT.

PASSENGERS AND THEIR PERSONAL EFFECTS FREE OF CHARGE -

FROM POINTS SITUATED WITHIN THE MAGISTERIAL DISTRICT OF THE CAPE, GOODWOOD, MITCHELL'S PLAIN, WYNBERG, SIMON'S TOWN, STRAND, SOMERSET WEST, KUILSRIVER, STELLENBOSCH, PAARL, BELLVILLE, WORCESTER, MALMESBURY, TULBAGH, CERES, WELLINGTON, GRABOUW AND CALEDON TO THE APPLICANTS PLACE OF BUSINESS AT BOSTON CIRCLE, AIRPORT, INDUSTRIA AND RETURN.

ROUTE 1

PASSENGERS AND THEIR PERSONAL EFFECTS -

FROM APPLICANT'S PLACE OF BUSINESS SITUATED AT BOSTON CIRCLE TURN RIGHT INTO BORCHARD'S QUARRY ROAD AND LEFT INTO THE N2 CONTINUE WITH N2. TAKE LEFT TURN ONTO R300. CONTINUE ALONG R300 WHICH JOINS N1. PROCEED ALONG N1 TO WORCESTER, DE DOORNS, TOUWSRIVER, LAINGSBURG, ALONG N1 TO BEAUFORT WEST, ALONG N1 INTO DONKIN STREET, TURN RIGHT INTO VOORTREKKER ROAD WHICH BECOMES R61 TO GRAAFF REINET, CRADOCK, TARKASTAD, ALONG R61 TO QUEENSTOWN THEN VIA NONESI NECK, MCKOYO NEK, LADY FRERE, CALA, ELLIOT, UGIE, MACLEAR, HALCYON DRIFT, KATKOP, MOUNT FLETCHER, MALUTI TO MOUNT FRERE AND RETURN.

ROUTE 2

FOLLOW THE SAME ROUTE AS PER ROUTE 1 TO QUEENSTOWN THEN VIA NTYWENKA, TSOLO, QAMATA, QUMBA, MOUNT FRERE, MOUNT AYLIFF TO KOKSTAD AND RETURN.

ROUTE 3

 FOLLOW THE SAME ROUTE AS PER ROUTE 1 TO QUEENSTOWN THEN VIA BOLOTWA, QAMATA, COFIMVABA, ENGCOCO, BASZIYA, UMTATA, TSOLO, MOUNT FRERE, MOUNT AYLIFF TO KOKSTAD AND RETURN.
 ROUTE 4

FOLLOW THE SAME ROUTE AS PER ROUTE 1 TO QUEENSTOWN THEN VIA BOLOTWA, QAMATA, COFIMVABA, TSOMO, NQUAMAKWE, NABAKAZI, BUTTERWORTH, KENTANI, IDUTYWA, WILLOWVALE, ELLIOTDALE, BASHEE BRIDGE, MQANDULI, VIEDGESVILLE TO UMTATA AND RETURN.

ROUTES 1 TO 4 ARE SUBJECT TO THE CONDITION THAT THE HOLDER MAY DEVIATE FROM THE SPECIFIED ROUTE BY UP TO 75 KM TO ENABLE HIM TO DROP PASSENGERS OFF CLOSER TO THEIR DESTINATION IF AGREED UPON.

THE ROUTES THROUGH TOWNS AND CITIES WILL BE AS AGREED UPON WITH THE RELEVANT AUTHORITIES.

SUBJECT TO THE CONDITION THAT TRIPS ALONG ALL OR PART OF THE ROUTE MAY BE UNDERTAKEN AS REQUIRED.

TIMETABLE: AS AND WHEN REQUIRED.

TARIFFS: AS PER AGREEMENT.

PASSASIERS, PAKKETTE, POS EN BAGASIE -

1. VANAF KAAPSTAD OOR TUSSENGELEë STOPPLEKKE NA HERMANUS VIA GRABOUW, BOTRIVIER EN TERUG.

2. VANAF HERMANUS OOR TUSSENGELEë STOPPLEKKE NA GANSBAAI VIA STANFORD EN TERUG.

3. VANAF BOTRIVIER OOR TUSSENGELEë STOPPLEKKE NA KLEINMOND VIA STANFORD EN TERUG.

4. VANAF ELGIN OOR TUSSENGELEë STOPPLEKKE NA WORCESTER VIA VILLIERSDORP EN TERUG.

5. VANAF KAAPSTAD OOR TUSSENGELEë STOPPLEKKE NA BREDASDORP VIA GRABOUW, ELGIN, CALEDON EN TERUG.

6. VANAF BREDASDORP OOR TUSSENGELEë STOPPLEKKE NA CALEDON VIA NAPIER, RIETPOEL, KRIGE EN TERUG.

7. VANAF KAAPSTAD OOR TUSSENGELEë STOPPLEKKE NA OUDTSHOORN VIA ROBERTSON, LADISMITH, CALITZDORP EN TERUG.

8. VANAF KAAPSTAD OOR TUSSENGELEë STOPPLEKKE NA BARRYDALE VIA WORCESTER, ASHTON, MONTAGU EN TERUG.

9. VANAF MONTAGU OOR TUSSENGELEë STOPPLEKKE NA ASHTON EN TERUG.

10. VANAF KAAPSTAD OOR TUSSENGELEë STOPPLEKKE NA MALMESBURY VIA KALBASKRAAL, STALKRANS, BUGLAR'S POST EN TERUG.

11. VANAF DARLING OOR TUSSENGELEë STOPPLEKKE NA KAAPSTAD VIA PAARDEN EILAND, MAITLAND, GOODWOOD, EPPING, PAROW, BELLVILLE EN TERUG.

VOORWAARDE:

 PASSASIERS SAL NIE OP DIE RITTE NA KAAPSTAD BINNE DIE LANDDROSDISTRIKTE VAN KAAP, GOODWOOD, WYNBERG, BELLVILLE OPGETEL WORD NIE EN OP DIE RITTE VANAF KAAPSTAD BINNE GEMELDE DISTRIKTE AFGELEAII WORD NIE.

PASSENGERS AND THEIR PERSONAL EFFECTS -

FROM POINTS WITHIN THE MAGISTERIAL DISTRICT OF THE CAPE, GOODWOOD, MITCHELL'S PLAIN, WYNBERG, SIMON'S TOWN, STRAND, SOMERSET WEST, KUILSRIVER, STELLENBOSCH, PAARL, MALMESBURY, TULBAGH, CERES, WELLINGTON, GRABOUW AND CALEDON TO THE APPLICANT'S PLACE OF BUSINESS AT BOSTON CIRCLE, AIRPORT, INDUSTRIA AND RETURN SUBJECT TO THE CONDITION THAT PASSENGERS WILL BE IN POSSESSION OF A VALID TICKET ISSUED BY THE HOLDER.

TIMETABLE: AS AND WHEN REQUIRED.

PASSENGERS AND THEIR PERSONAL EFFECTS -

ROUTE 1

FROM APPLICANT'S PLACE OF BUSINESS AT BOSTON CIRCLE, AIRPORT, INDUSTRIA, TURN RIGHT INTO BORCHARDS QUARRY ROAD, TURN LEFT ONTO N2, CONTINUE WITH N2 TO SOMERSET WEST STOP AT PARKING AREA OPPOSITE GOLDEN TREE CAFE, CONTINUE ALONG N2 VIA CALEDON, RIVIERSONDEREND, SWELLENDAAM, HEIDELBERG, RIVERSDALE AND ALBERTINIA TO THE HIGH FIVE STOP AND GRILL GARAGE STOP AT MOSSEL BAY, DEPART HIGH FIVE STOP AND GRILL, TURN LEFT ONTO N2 WHICH BECOMES THE R102, WHICH BECOMES LOUIS FOURIE ROAD, TURN LEFT INTO MOSSEL STREET TO STRYDOM MOTORS AND STOP, DEPART STRYDOM MOTORS PROCEED ALONG MOSSEL STREET AND THEN LEFT INTO LOUIS FOURIE ROAD, LEFT AT LANGEBOEG CO-OP INTO UNNAMED ROAD RIGHT INTO N2, PROCEED ALONG N2 AND TAKE TURN OFF AT THE SANDKRAAL/THEMBALETHU TURN OFF (R434) TURN RIGHT INTO SANDKRAAL ROAD EN ROUTE TO THEMBALETHU STOP AT MUNICIPAL OFFICE. DEPART AND RETURN ALONG SANDKRAAL ROAD AND TURN RIGHT ONTO N2, CONTINUE ALONG N2 VIA WILDERNESS, KNYSNA AT PLETTENBERG BAY TURN RIGHT FROM N2 INTO MARINE DRIVE TURN LEFT TO THE SHELL ULTRA CITY STOP. DEPART SHELL ULTRA CITY RIGHT INTO STANFORD ROAD, RIGHT INTO THOROUGHGOOD AND STOP AT ALABAMA HOTEL. DEPART ALABAMA HOTEL RIGHT INTO DURBAN ROAD, RIGHT INTO ABLETT ROAD, LEFT INTO STANFORD ROAD, LEFT INTO UNIVERCITY ROAD AND TURN RIGHT INTO CLEARY PARK SHOPPING CENTRE STOP. DEPART CLEARY PARK SHOPPING CENTRE LEFT INTO UNIVERCITY ROAD RIGHT INTO STANFORD ROAD, TURN LEFT ONTO THE R368 WHICH BECOMES CHASE DRIVE ACROSS UITENHAGE ROAD, INTO MATI ROAD WHICH BECOMES

NTSHEKISA STREET TURN RIGHT INTO FERGUSON ROAD AND STOP AT OEQE SERVICE STATION, NEW BRIGHTON. DEPART OEQE SERVICE STATION ALONG FERGUSON ROAD AND LEFT INTO GRAHAMSTOWN ROAD, RIGHT INTO BAXTER STREET, RIGHT INTO BURMAN ROAD AND LEFT ONTO N2. FROM N2 TURN LEFT INTO GRAHAMSTOWN/BEAUFORT STREET TURN OFF. CONTINUE ON BEAUFORT STREET AND CONTINUE ON BEAUFORT STREET TURN RIGHT ONTO R367 AND TURN LEFT AT KING WILLIAM'S TOWN/BISHO TURN OFF ONTO THE N2 TURN LEFT FROM N2 TURN LEFT FROM N2 INTO BRIDGE STREET, PEDDIE AND STOP AT THE PEDDIE HOTEL. DEPART AND RETURN INTO BRIDGE STREET AND TURN LEFT ONTO N2 TO KING WILLIAM'S TOWN. THE N2 BECOMES CATHCART ROAD, TURN LEFT INTO WALKER STREET TO THE BUS RANK, STOP. DEPART BUS RANK IN WALKER STREET TURN LEFT INTO CATHCART ROAD, RIGHT INTO ALEXANDER ROAD WHICH BECOMES N2. CONTINUE ALONG N2 AND TURN LEFT AT THE FORT JACKSON/MDANTSANE TURN OFF, AT STOP STREET, TURN RIGHT OVER BRIDGE (R102) RIGHT INTO UNNAMED ROAD LEFT INTO OUMZA HIGHWAY TO MDANTSANE BUS TERMINUS. STOP. DEPART MDANTSANE BUS TERMINUS LEFT INTO MARTIN ROAD, RIGHT INTO OUMZA HIGHWAY TO EAST LONDON WHICH BECOMES THE R77. TURN LEFT INTO ST JOHNS ROAD, LEFT INTO MILNER ROAD TO ESIGINQINI BUS AND TAXI RANK. STOP. DEPART AND TURN LEFT INTO MILNER ROAD AND RIGHT INTO ST JOHNS ROAD, LEFT INTO BUFFALO ROAD, LEFT INTO CAXTON ROAD TO EAST LONDON STATION AND STOP. AND RETURN VIA THE SAME ROUTE IN THE OPPOSITE DIRECTION. THE FOLLOWING CONDITIONS ARE APPLICABLE TO THE AUTHORITY APPLIED FOR. ROUTES THROUGH TOWNS AND CITIES IF NOT MENTIONED WILL BE AS APPROVED BY THE RELEVANT LOCAL AUTHORITIES.

TIMETABLE: AS AND WHEN REQUIRED.

TARIFFS: AS PER AGREEMENT.

PART OF THE ROUTE OR THE WHOLE ROUTE CAN ALSO BE UNDERTAKEN WHEN REQUIRED.

ROUTE 2

PASSENGERS AND THEIR PERSONAL EFFECTS -

FROM APPLICANT'S PLACE OF BUSINESS AT BOSTON CIRCLE, AIRPORT, INDUSTRIA TURN RIGHT INTO BORCHARDS QUARRY ROAD TURN LEFT ONTO N2, CONTINUE WITH N2 TO SOMERSET WEST STOP AT PARKING AREA OPPOSITE GOLDEN TREE CAFE, CONTINUE ALONG N2 VIA CALEDON, RIVIERSONDEREND, SWELLENDAAM, HEIDELBERG, RIVERSDAL AND ALBERTINIA TO THE HIGH FIVE STOP AND GRILL GARAGE STOP AT MOSSEL BAY, DEPART HIGH FIVE STOP AND GRILL, TURN LEFT ONTO N2 WHICH BECOMES THE R102, WHICH BECOMES LOUIS FOURIE ROAD, TURN LEFT INTO MOSSEL STREET TO STRYDOM MOTORS AND STOP, DEPART STRYDOM MOTORS PROCEED ALONG MOSSEL STREET AND THEN LEFT INTO LOUIS FOURIE ROAD, LEFT AT LANGEBOER CO-OP AND RIGHT INTO N2. PROCEED ALONG N2, TURN LEFT AT YORK STREET/PACALTSBURG TURN OFF RIGHT INTO YORK STREET LEFT INTO MISSION STREET TO THE INFORMATION CENTRE, TURN LEFT TO THE INFORMATION CENTRE, STOP. DEPART AND TURN RIGHT INTO MISSION STREET RIGHT INTO YORK STREET RIGHT ONTO N2 AND TAKE TURN OFF SANDKRAAL/THEMBALETHU R434 TURN LEFT INTO SANDKRAAL ROAD TO ROWLANDS MOTORS, STOP. DEPART AND TURN RIGHT INTO SANDKRAAL ROAD LEFT ONTO THE N2. CONTINUE ALONG THE N2 TO THE WILDERNESS TURN RIGHT INTO THE HOLIDAY INN, STOP. DEPART HOLIDAY INN TURN RIGHT ONTO N2 TO KNYSNA AND STOP AT BERN'S GARAGE IN HOOFF STREET. DEPART BERN'S GARAGE IN HOOFF STREET WHICH BECOMES THE N2. DEPART AND CONTINUE ON N2 AND TURN LEFT INTO SARINGA ROAD, NEW HORIZON AND STOP AT PUBLIC LIBRARY. RETURN ALONG SARINGA ROAD AND TURN LEFT ON THE N2 AND RIGHT INTO MARINE DRIVE TURNING LEFT TO SHELL ULTRA CITY, PLETTENBERG BAY, STOP. DEPART AND TURN RIGHT INTO MARINE DRIVE, RIGHT ONTO THE N2 CONTINUE ALONG THE N2 AND TURN LEFT INTO STORMSRIVER TOTAL CITY, STOP. DEPART AND TURN LEFT ONTO N2, AND TAKE HERMANUSDORP, PATENSIE TURN OFF. TURN RIGHT ONTO R300 LEFT INTO VOORTREKKER ROAD, RIGHT INTO ENGEN TRUCK STOP. DEPART ENGEN TRUCK STOP TURN RIGHT INTO MAIN STREET ACROSS VOORTREKKER ROAD, ONTO THE R330. TURN RIGHT ONTO N2 TO PORT ELIZABETH. CONTINUE ALONG N2 AND TAKE CITY TURN OFF AND CONTINUE ON M4 AND TAKE LEFT STRAND STREET TURN OFF, MAKE U-TURN AT BUS TERMINUS. STOP AS DEMARCATED AREA NEAR SUN CITY SNACKS. DEPART TRAVELLING ALONG STRAND STREET INTO HOLLAND STREET, LEFT INTO MAIN STREET, LEFT ONTO M4 AND TURN RIGHT ONTO N2 TO GRAHAMSTOWN. FROM N2 TURN LEFT INTO GRAHAMSTOWN/BEAUFORT STREET TURN OFF. CONTINUE ON BEAUFORT STREET LEFT INTO SOMERSET STREET, RIGHT INTO HIGH STREET AND STOP AT DEMARCATED AREA. DEPART AND CONTINUE ALONG HIGH STREET RIGHT INTO BATHURST STREET AND LEFT ONTO BEAUFORT STREET RIGHT ONTO R367 AND TAKE LEFT TURN OFF, KING WILLIAM'S TOWN/BISHO ONTO THE N2 TURN LEFT FROM N2 INTO BRIDGE STREET, PEDDIE AND STOP AT THE PEDDIE HOTEL. DEPART AND RETURN INTO BRIDGE STREET AND TURN LEFT ONTO N2 TO KING WILLIAM'S TOWN. THE N2 BECOMES CATHCART ROAD, TURN LEFT INTO WALKER STREET TO THE KING WILLIAM'S TOWN BUS RANK AND STOP. DEPART BUS RANK IN WALKER STREET TURN LEFT INTO CATHCART ROAD, RIGHT INTO ALEXANDER ROAD WHICH BECOMES N2. CONTINUE ALONG N2 AND TAKE EAST LONDON TURN OFF. ENTER INTO EAST LONDON WITH THE M1 ALONG UNION STREET WHICH BECOMES OXFORD STREET AND CONTINUE TO BUXTON STREET, TURN RIGHT AT T-JUNCTION INTO STATION STREET AND STOP AT STATION IN EAST LONDON. AND RETURN VIA THE SAME ROUTE IN THE OPPOSITE DIRECTION. THE FOLLOWING CONDITIONS ARE APPLICABLE TO THE AUTHORITY APPLIED FOR. ROUTES THROUGH TOWNS AND CITIES IF NOT MENTIONED WILL BE AS APPROVED BY RELEVANT LOCAL AUTHORITIES.

TIMETABLE: AS AND WHEN REQUIRED.

TARIFF: AS PER AGREEMENT.

PART OF THE ROUTE OR THE WHOLE ROUTE CAN ALSO BE UNDERTAKEN AS AND WHEN REQUIRED.

PERSONS ON A PARTICULAR BUS ROUTE AND THEIR PERSONAL EFFECTS -

ROUTE 1

FROM CAPE TOWN STATION TURN RIGHT OUT OF THE SQUARE AND TRAVEL OUT OF PARKING AREA ALONG OLD MARINE DRIVE, TURN LEFT AT CIVIC CENTRE INTO CIVIC AVENUE, TURN RIGHT AT ROBOT INTO HERTZOG BOULEVARD, AND THEN ALONG EASTERN BOULEVARD TO THE N2, CONTINUE ALONG THE N2 TO SOMERSET WEST. STOP AT PARKING AREA OPPOSITE GOLDEN TREE CAFE, CONTINUE ALONG N2 VIA CALEDON, RIVIERSONDEREND, SWELLENDAAM, HEIDELBERG, RIVERSDALE, ALBERTINIA TO THE HIGH FIVE STOP AND GRILL AT MOSSEL BAY. TURN LEFT INTO HIGH FIVE STOP AND GRILL, THEN TURN LEFT ONTO N2 ONCE AGAIN WHICH BECOMES THE R102 WHICH BECOMES LOUIS FOURIE ROAD TURN LEFT INTO MOSSEL STREET TO STRYDOM MOTORS, TURN IN MOSSEL STREET, PROCEED ALONG MOSSEL STREET, TURN LEFT INTO LOUIS FOURIE ROAD, TURN LEFT AT LANGEBOEG CO-OP INTO UNNAMED ROAD AND THEN RIGHT INTO N2 PROCEED ALONG N2, THEN LEFT AT THE YORK STREET/PACALTSDORP TURN OFF RIGHT INTO YORK STREET AND PROCEED INTO PACALTSDORP, TURN LEFT INTO MISSION STREET TO THE INFORMATION CENTRE, TURN LEFT INTO INFORMATION CENTRE, TURN RIGHT INTO MISSION STREET, RIGHT INTO YORK STREET AND THE RIGHT ONTO THE N2, TRAVEL ALONG N2, TURN OFF AT THE SANDKRAAL/THEMBALETHU TURN OFF (R434), TURN RIGHT INTO SANDKRAAL ROAD EN ROUTE TO THEMBALETHU AND STOP AT MUNICIPAL OFFICE, RETURN ALONG SANDKRAAL ROAD TO ROWLANDS MOTORS, TURN LEFT INTO ROWLANDS MOTORS, TURN RIGHT INTO SANDKRAAL ROAD AND THEN LEFT INTO THE N2, CONTINUE ALONG THE N2 VIA WILDERNESS AND KNYSNA TAKING THE NEW HORIZON TURN OFF, TURN LEFT AT SARINGA ROAD STOPPING AT PUBLIC LIBRARY, RETURN ALONG SARINGA ROAD AND TURN LEFT INTO THE N2 AND RIGHT INTO MARINE DRIVE TURNING LEFT TO THE SHELL ULTRA CITY, TURN RIGHT INTO MARINE DRIVE AND RIGHT ONTO THE N2, CONTINUE ALONG THE N2 VIA HUMANSDORP TO THE STANFORD ROAD TURN OFF (R368), TURN RIGHT INTO STANFORD ROAD PAST THE LIVINGSTONE HOSPITAL, TURN RIGHT INTO THOROUGHGOOD ROAD AND STOP AT ALABAMA HOTEL. DEPART ALABAMA HOTEL TURNING RIGHT INTO DURBAN ROAD, RIGHT INTO ABLETT STREET, LEFT INTO STANFORD ROAD, LEFT INTO AUBREY STREET, RIGHT INTO SAULS STREET, RIGHT INTO GUTCH STREET TO THE GELVAN PARK SHOPPING CENTRE. DEPART GELVAN PARK SHOPPING CENTRE, TURN LEFT INTO GUTCH STREET, AND LEFT INTO GUTCH STREET, AND LEFT INTO BEETLE STONE STREET, AND RIGHT INTO LIEBENBERG ROAD STOPPING AT THE GELVANDALE STADIUM DEPART FROM GELVANDALE STADIUM AND CONTINUE WITH LIEBENBERG ROAD, TURNING RIGHT INTO GAIL ROAD, AND LEFT INTO STANFORD ROAD AND LEFT INTO UNIVERCITY ROAD AND TURN RIGHT INTO CLEARY PARK SHOPPING CENTRE. AND RETURN VIA THE SAME ROUTE IN THE OPPOSITE DIRECTION.

ROUTE 2

FROM DEMARCATED AREA IN FRONT OF TOURIST INFORMATION CENTRE, ADDERLEY STREET, CAPE TOWN TRAVEL ALONG ADDERLEY STREET, TURNING LEFT INTO STRAND STREET TAKING LEFT TURN AT MUIZENBERG SOUTHERN SUBURBS TURN OFF ONTO EASTERN BOULEVARD THEN ALONG THE EASTERN BOULEVARD TO THE N2, CONTINUE ALONG THE N2 TO SOMERSET WEST. STOP AT PARKING AREA OPPOSITE GOLDEN TREE CAFE CONTINUE ALONG N2 VIA CALEDON, RIVIERSONDEREND, SWELLENDAAM, HEIDELBERG, RIVERSDALE, ALBERTINIA TO THE HIGH FIVE STOP AND GRILL AT MOSSEL BAY. TURN LEFT INTO HIGH FIVE STOP AND GRILL, THEN TURN LEFT ONTO ONCE AGAIN WHICH BECOMES THE R102 WHICH BECOMES LOUIS FOURIE ROAD TURN LEFT INTO MOSSEL STREET TO STRYDOM MOTORS, TURN IN MOSSEL STREET, PROCEED ALONG MOSSEL STREET, TURN LEFT INTO LOUIS FOURIE ROAD, TURN LEFT AT LANGEBOEG CO-OP INTO UNNAMED ROAD AND THEN RIGHT INTO N2 PROCEED ALONG N2, THEN LEFT AT THE YORK STREET/PACALTSDORP TURN OFF RIGHT INTO YORK STREET AND PROCEED INTO PACALTSDORP, TURN LEFT INTO MISSION STREET TO THE INFORMATION CENTRE, TURN LEFT INTO INFORMATION CENTRE, TURN RIGHT INTO MISSION STREET, RIGHT INTO YORK STREET AND THEN RIGHT ONTO THE N2, TRAVEL ALONG N2 TURN OFF AT THE SANDKRAAL/THEMBALETHU TURN OFF (R434), TURN RIGHT INTO SANDKRAAL ROAD EN ROUTE TO THEMBALETHU AND STOP AT MUNICIPAL OFFICE, RETURN ALONG SANDKRAAL ROAD TO ROWLANDS MOTORS, TURN LEFT INTO ROWLANDS MOTORS, TURN RIGHT INTO SANDKRAAL ROAD AND THEN LEFT INTO THE N2, CONTINUE ALONG THE N2 VIA WILDERNESS AND KNYSNA TAKING THE NEW HORIZON TURN OFF, TURN LEFT AT SARINGA ROAD STOPPING AT PUBLIC LIBRARY, RETURN ALONG SARINGA ROAD AND TURN LEFT ONTO THE N2 AND RIGHT INTO MARINE DRIVE TURNING LEFT TO THE SHELL ULTRA CITY, TURN RIGHT INTO MARINE DRIVE AND RIGHT ONTO THE N2, CONTINUE ALONG THE N2 VIA HUMANSDORP TO THE STANFORD ROAD TURN OFF (R368), TURN RIGHT INTO STANFORD ROAD PAST THE LIVINGSTONE HOSPITAL, TURN RIGHT INTO THOROUGHGOOD ROAD AND STOP AT ALABAMA HOTEL. DEPART ALABAMA HOTEL TURNING RIGHT INTO DURBAN ROAD, RIGHT INTO ABLETT STREET, LEFT INTO STANFORD ROAD, LEFT INTO AUBREY STREET, LEFT INTO SAULS STREET, RIGHT INTO GUTCH STREET TO THE GELVAN PARK SHOPPING CENTRE. DEPART GELVAN PARK SHOPPING CENTRE, TURN LEFT INTO GUTCH STREET, AND LEFT INTO BEETLE STONE STREET, AND RIGHT INTO LIEBENBERG ROAD STOPPING AT THE GELVANDALE STADIUM DEPART FROM THE GELVANDALE STADIUM AND CONTINUE WITH LIEBENBERG ROAD, TURNING RIGHT INTO GAIL ROAD, AND LEFT INTO

STANFORD ROAD AND LEFT INTO UNIVERCITY ROAD AND TURN RIGHT INTO CLEARY PARK SHOPPING CENTRE. AND RETURN VIA THE SAME ROUTE IN THE OPPOSITE DIRECTION.
ROUTE 3

FROM CAPE TOWN STATION TURN RIGHT OUT OF THE SQUARE AND TRAVEL OUT OF PARKING AREA ALONG OLD MARINE DRIVE, TURN THEN LEFT AT CIVIC CENTRE INTO CIVIC AVENUE, TURN RIGHT AT ROBOT INTO HERTZOG BOULEVARD THEN ALONG EASTERN BOULEVARD TO THE N2, CONTINUE ALONG THE N2 TO SOMERSET WEST. STOP AT PARKING AREA OPPOSITE GOLDEN TREE CAFE, CONTINUE ALONG N2 VIA CALEDON, RIVIERSONDEREND, SWELLENDAAM, HEIDELBERG, RIVERSDALE, ALBERTINIA TO THE HIGH FIVE STOP AND GRILL AT MOSSEL BAY. TURN LEFT INTO HIGH FIVE STOP AND GRILL, THEN LEFT ONCE AGAIN WHICH BECOMES THE R102 WHICH BECOMES LOUIS FOURIE ROAD TURN LEFT INTO MOSSEL STREET TO STRYDOM MOTORS, TURN IN MOSSEL STREET PROCEED ALONG MOSSEL STREET, TURN LEFT INTO LOUIS FOURIE ROAD, TURN LEFT AT LANGEBOEG CO-OP INTO UNNAMED ROAD AND THEN RIGHT INTO N2 PROCEED ALONG N2, TURN LEFT AT THE YORK STREET/PACALTSBORG TURN OFF RIGHT INTO YORK STREET AND PROCEED INTO PACALTSBORG, TURN LEFT INTO MISSION STREET TO THE INFORMATION CENTRE, TURN LEFT INTO INFORMATION CENTRE, TURN RIGHT INTO MISSION STREET, RIGHT INTO YORK STREET AND THEN RIGHT ONTO THE N2, TRAVEL ALONG N2 TURN OFF AT THE SANDKRAAL/THEMBALETHU TURN OFF (R434), TURN RIGHT INTO SANDKRAAL ROAD EN ROUTE TO THEMBALETHU AND STOP AT MUNICIPAL OFFICE, RETURN ALONG SANDKRAAL ROAD TO ROWLANDS MOTORS, TURN LEFT INTO ROWLANDS MOTORS, TURN RIGHT INTO SANDKRAAL ROAD AND THEN LEFT ONTO THE N2, CONTINUE ALONG THE N2 VIA WILDERNESS AND KNYSNA, TAKING THE NEW HORIZON TURN OFF, TURN LEFT AT SARINGA ROAD STOPPING AT PUBLIC LIBRARY, RETURN ALONG SARINGA ROAD AND TURN LEFT ONTO THE N2 AND RIGHT INTO MARINE DRIVE TURNING LEFT TO THE SHELL ULTRA CITY, TURN RIGHT INTO MARINE DRIVE AND RIGHT ONTO THE N2 CONTINUE ALONG THE N2 VIA HUMANSBORG TO THE STANFORD ROAD TURN OFF (R368), TURN RIGHT INTO STANFORD ROAD PAST THE LIVINGSTONE HOSPITAL, TURN RIGHT INTO THOROUGHGOOD ROAD AND STOP AT ALABAMA HOTEL. DEPART ALABAMA HOTEL TURNING RIGHT INTO DURBAN ROAD, RIGHT INTO ABLETT STREET, LEFT INTO STANFORD ROAD, LEFT INTO AUBREY STREET, RIGHT INTO SAULS STREET, RIGHT INTO GUTCH STREET TO THE GELVAN PARK SHOPPING CENTRE. DEPART GELVAN PARK SHOPPING CENTRE, TURN LEFT INTO GUTCH STREET, AND LEFT INTO BEETLE STONE STREET, AND RIGHT INTO LIEBENBERG ROAD STOPPING AT THE GELVANDALE STADIUM DEPART FROM THE GELVANDALE STADIUM AND CONTINUE WITH LIEBENBERG ROAD, TURNING RIGHT INTO GAIL ROAD, AND LEFT INTO STANFORD ROAD AND LEFT INTO UNIVERCITY ROAD AND TURN RIGHT INTO CLEARY PARK SHOPPING CENTRE. DEPART CLEARY PARK SHOPPING CENTRE, TURN LEFT INTO UNIVERCITY ROAD, RIGHT INTO STANFORD ROAD TURN LEFT ONTO THE R368 WHICH BECOMES CHASE DRIVE ACROSS UITENHAGE ROAD INTO MATI ROAD WHICH BECOMES NTSHEKISA STREET, TURN RIGHT INTO FERGUSON ROAD TO QEQE SERVICE STATION, RETURN ALONG FERGUSON ROAD TURN RIGHT INTO NTSHEKISA ROAD STOPPING AT CENTANARY HALL, CONTINUING ALONG NTSHEKISA STREET WHICH BECOMES MADUKA STREET, LEFT INTO NJOLI STREET STOPPING AT NJOLI SQUARE. AND RETURN VIA THE SAME ROUTE IN THE OPPOSITE DIRECTION.
ROUTE 4

FROM DEMARCATED AREA IN FRONT OF TOURISTS INFORMATION CENTRE, ADDERLEY STREET, CAPE TOWN TRAVEL ALONG ADDERLEY STREET, TURNING LEFT INTO STRAND STREET TAKING LEFT TURN AT MUIZENBERG SOUTHERN SUBURBS TURN OFF ONTO EASTERN BOULEVARD, THEN ALONG THE EASTERN BOULEVARD TO THE N2, CONTINUE ALONG THE N2 TO SOMERSET WEST. STOP AT PARKING AREA OPPOSITE GOLDEN TREE CAFE, CONTINUE ALONG N2 VIA CALEDON, RIVIERSONDEREND, SWELLENDAAM, HEIDELBERG, RIVERSDALE, ALBERTINIA TO THE HIGH FIVE STOP AND GRILL AT MOSSEL BAY. TURN LEFT INTO HIGH FIVE STOP AND GRILL, THEN LEFT ONTO N2 ONCE AGAIN WHICH BECOMES THE R102 WHICH BECOMES LOUIS FOURIE ROAD TURN LEFT INTO MOSSEL STREET TO STRYDOM MOTORS, TURN INTO MOSSEL STREET, PROCEED ALONG MOSSEL STREET, TURN LEFT INTO LOUIS FOURIE ROAD, TURN LEFT AT LANGEBOEG CO-OP INTO UNNAMED ROAD AND THEN RIGHT INTO N2 PROCEED ALONG N2, THEN LEFT AT THE YORK STREET/PACALTSBORG TURN OFF RIGHT INTO YORK STREET AND PROCEED INTO PACALTSBORG TURN LEFT INTO MISSION STREET TO THE INFORMATION CENTRE, TURN LEFT INTO INFORMATION CENTRE, TURN RIGHT INTO MISSION STREET, RIGHT INTO YORK STREET AND THEN RIGHT ONTO THE N2, TRAVEL ALONG N2 TURN OFF AT THE SANDKRAAL/THEMBALETHU TURN OFF (R434), TURN RIGHT INTO SANDKRAAL ROAD EN ROUTE TO THEMBALETHU AND STOP AT MUNICIPAL OFFICE, RETURN ALONG SANDKRAAL ROAD TO ROWLANDS MOTORS, TURN LEFT INTO ROWLANDS MOTORS, TURN RIGHT INTO SANDKRAAL ROAD AND THEN LEFT ONTO THE N2, CONTINUING ALONG THE N2 VIA WILDERNESS AND KNYSNA TAKING THE NEW HORIZON TURN OFF, TURN LEFT AT SARINGA ROAD STOPPING AT PUBLIC LIBRARY, RETURN ALONG SARINGA ROAD AND TURN LEFT ONTO THE N2 AND RIGHT INTO MARINE DRIVE TURNING LEFT TO THE SHELL ULTRA CITY, TURN RIGHT INTO MARINE DRIVE AND RIGHT ONTO THE N2, CONTINUE ALONG THE N2 VIA HUMANSBORG TO THE STANFORD ROAD TURN OFF (R368), TURN RIGHT INTO STANFORD ROAD PAST THE LIVINGSTONE HOSPITAL, TURN RIGHT INTO THOROUGHGOOD ROAD AND STOP AT ALABAMA HOTEL. DEPART ALABAMA HOTEL TURNING RIGHT INTO DURBAN ROAD, RIGHT INTO ABLETT STREET, LEFT INTO STANFORD ROAD, LEFT INTO AUBREY STREET, RIGHT INTO SAULS STREET, RIGHT INTO GUTCH STREET TO THE GELVAN PARK SHOPPING CENTRE.

DEPART GELVAN PARK SHOPPING CENTRE, TURN LEFT INTO GUTCH STREET, AND LEFT INTO BEETLE STONE STREET, AND RIGHT INTO LIEBENBERG ROAD STOPPING AT THE GELVANDALE STADIUM DEPART GELVANDALE STADIUM AND CONTINUE WITH LIEBENBERG ROAD, TURNING RIGHT INTO GAIL ROAD, AND LEFT INTO STANFORD ROAD AND LEFT INTO UNIVERCITY ROAD AND TURN RIGHT INTO CLEARY PARK SHOPPING CENTRE. DEPART CLEARY PARK SHOPPING CENTRE, TURN LEFT INTO UNIVERCITY ROAD, RIGHT INTO STANFORD ROAD TURN LEFT ONTO THE R368 WHICH BECOMES CHASE DRIVE ACROSS UITENHAGE ROAD INTO MATI ROAD WHICH BECOMES NTSHEKISA STREET, TURN RIGHT INTO FERGUSON ROAD TO QEQE SERVICE STATION, RETURN ALONG FERGUSON ROAD TURN RIGHT INTO NTSHEKISA ROAD STOPPING AT CENTANARY HALL, CONTINUING ALONG NTSHEKISA STREET WHICH BECOMES MADUKA STREET, LEFT INTO NJOLI STREET STOPPING AT NJOLI SQUARE. AND RETURN VIA THE SAME ROUTE IN THE OPPOSITE DIRECTION.

ROUTE 5

FROM THE DEMARCATED AREA NEAR SUN CITY SNACKS IN STRAND STREET, PORT ELIZABETH, TRAVELLING ALONG STRAND STREET TURNING LEFT INTO HOLLARD STREET, LEFT INTO MAIN STREET AND LEFT ONTO M4 HIGHWAY, CONTINUE ALONG M4 AND TURN OFF AT THE CAPE TOWN/HUMANSDORP TURN OFF ONTO THE N2, CONTINUE ALONG THE N2 VIA HUMANSDORP TURNING LEFT INTO THE SHELL ULTRA CITY IN PLETTENBERG BAY. DEPART SHELL ULTRA CITY TURNING RIGHT INTO MARINE DRIVE AND LEFT ONTO THE N2, THEN TURN RIGHT AT THE NEW HORIZON TURN OFF INTO SARINGA ROAD TO THE PUBLIC LIBRARY, RETURN ALONG SARINGA ROAD TURNING RIGHT ONTO THE N2, CONTINUE ALONG THE N2 TO THE THEMBALETHU TURN OFF, TURN LEFT INTO SANDKRAAL ROAD, THEMBALETHU, STOPPING AT THE MUNICIPAL OFFICES, RETURN ALONG SANDKRAAL ROAD TO ROWLANDS MOTORS, RETURN ALONG SANDKRAAL ROAD TURNING RIGHT ONTO THE N2, CONTINUE ALONG N2 TURNING OFF AT THE YORK ROAD/PACALTSDORP TURN OFF, TURN LEFT INTO YORK ROAD INTO PACALTSDORP, TURN LEFT INTO MISSION STREET TO THE INFORMATION CENTRE, RETURN ALONG MISSION STREET, TURN RIGHT INTO YORK STREET AND THEN LEFT ONTO THE N2, CONTINUE ALONG THE N2 TURN OFF AT THE MOSSEL BAY TURN OFF, TURNING LEFT ONTO UNNAMED ROAD AND TURN RIGHT AT THE LANGEBERG CO-OP INTO LOUIS FOURIE ROAD WHICH BECOMES THE R102 TURN RIGHT INTO MOSSEL STREET TO STRYDOM MOTORS, DEPART STRYDOM MOTORS RETURNING ALONG MOSSEL STREET, TURN RIGHT ONTO THE R102 WHICH BECOMES THE N2. PROCEED ALONG THE N2 TURNING RIGHT INTO THE HIGH FIVE STOP AND GRILL, DEPART HIGH FIVE STOP AND DRILL TURNING RIGHT ONTO THE N2, CONTINUE ALONG N2 VIA ALBERTINIA, RIVERSDALE, HEIDELBERG, SWELLENDAM, RIVIERSONDEREND, CALEDON, STOPPING OPPOSITE THE GOLDEN TREE CAFE IN SOMERSET WEST, DEPART SOMERSET WEST ALONG THE N2 CONTINUE ON THE N2 TURN LEFT ONTO R300, TURN LEFT AT MITCHELL'S PLAIN/PHILIPPI TURN OFF, TURN LEFT INTO A Z BERMAN DRIVE, TURN RIGHT INTO 8TH AVENUE, TURN LEFT INTO 1ST AVENUE, TURN RIGHT INTO 4TH AVENUE, TURN LEFT INTO PARKING AREA AT MITCHELL'S PLAIN TOWN CENTRE, DEPART MITCHELL'S PLAIN TOWN CENTRE PARKING AREA, TURN RIGHT INTO 4TH AVENUE, LEFT INTO 1ST AVENUE, RIGHT INTO 8TH AVENUE, LEFT INTO A Z BERMAN DRIVE, LEFT INTO MORGENSTER ROAD, RIGHT INTO VANGUARD DRIVE (M7) TAKE LEFT TURN OFF LANSDOWNE/WYNBERG. RIGHT INTO WELTEVREDEN ROAD, ACROSS LANSDOWNE ROAD FOLLOW ONTO M10 INTO DUINEFONTEIN ROAD AND STOP OPPOSITE NYANGA STATION CONTINUE WITH DUINEFONTEIN ROAD. TURN LEFT INTO KLIPFONTEIN ROAD AND STOP OPPOSITE NICO MALAN NURSING COLLEGE. CONTINUE WITH KLIPFONTEIN ROAD TURN LEFT AND THEN RIGHT INTO OLD KLIPFONTEIN ROAD AND STOP AT GATESVILLE SHOPPING CENTRE, TURN RIGHT INTO HAZEL ROAD AND THE LEFT TO CONTINUE ON KLIPFONTEIN ROAD (M18). ACROSS JAN SMUTS DRIVE AND LEFT INTO OLD KLIPFONTEIN ROAD AND STOP AT ATHLONE TAXI RANK. AND RETURN VIA THE SAME ROUTE IN THE OPPOSITE DIRECTION.

ROUTE 6

FROM THE DEMARCATED AREA NEAR SUN CITY SNACKS IN STRAND STREET, PORT ELIZABETH, TRAVELLING ALONG STRAND STREET TURNING LEFT INTO HOLLARD STREET, LEFT INTO MAIN STREET AND LEFT ONTO M4 HIGHWAY, CONTINUE ALONG M4 AND TURN OFF AT THE CAPE TOWN/HUMANSDORP TURN OFF ONTO THE N2, CONTINUE ALONG THE N2 VIA HUMANSDORP TURNING LEFT INTO THE SHELL ULTRA CITY IN PLETTENBERG BAY. DEPART SHELL ULTRA CITY TURNING RIGHT INTO MARINE DRIVE AND LEFT ONTO THE N2, THEN TURN RIGHT AT THE NEW HORIZON TURN OFF INTO SARINGA ROAD TO THE PUBLIC LIBRARY, RETURN ALONG SARINGA ROAD TURNING RIGHT ONTO THE N2, CONTINUE ALONG THE N2 TO THE THEMBALETHU TURN OFF, TURN LEFT INTO SANDKRAAL ROAD, THEMBALETHU STOPPING AT THE MUNICIPAL OFFICES, RETURN ALONG SANDKRAAL ROAD TO ROWLANDS MOTORS, RETURN ALONG SANDKRAAL ROAD TURNING RIGHT ONTO THE N2, CONTINUE ALONG THE N2 TURNING OFF AT THE YORK ROAD/PACALTSDORP TURN OFF, TURN LEFT INTO YORK ROAD INTO PACALTSDORP TURN OFF, TURN LEFT INTO MISSION STREET TO THE INFORMATION CENTRE, RETURN ALONG MISSION STREET, TURN RIGHT INTO YORK STREET AND THEN LEFT ONTO THE N2, CONTINUE ALONG THE N2 TURN OFF AT THE MOSSEL BAY TURN OFF, TURNING LEFT ONTO UNNAMED ROAD AND TURN RIGHT AT THE LANGEBERG CO-OP INTO LOUIS FOURIE ROAD WHICH BECOMES THE R102 TURN RIGHT INTO MOSSEL STREET TO STRYDOM MOTORS, DEPART STRYDOM MOTORS RETURNING ALONG MOSSEL STREET, TURN RIGHT ONTO THE R102 WHICH BECOMES THE N2. PROCEED ALONG THE N2 TURNING RIGHT INTO THE HIGH FIVE STOP AND GRILL, DEPART HIGH FIVE STOP AND GRILL

TURNING RIGHT ONTO THE N2, CONTINUE ALONG N2 VIA ALBERTINIA, RIVERSDALE, HEIDELBERG, SWELLENDAM, RIVIERSONDEREND, CALEDON STOPPING OPPOSITE THE GOLDEN TREE CAFE IN SOMERSET WEST, DEPART SOMERSET WEST ALONG THE N2 CONTINUE ALONG THE N2, TURNING RIGHT INTO OLD STRAND ROAD AND STOP OPPOSITE FIRGROVE SERVICE STATION, CONTINUE ALONG THE R102/OLD STRAND ROAD, TURN RIGHT INTO RYNEVELDT STREET STOPPING AT EERSTE RIVER STATION, RETURN ALONG RYNEVELDT STREET AND TURN RIGHT INTO R102 WHICH BECOMES VAN RIEBEECK STREET, TURN LEFT INTO CARINUS STREET AND RIGHT INTO PARKING AREA AT SHOPRITE. DEPART SHOPRITE TURNING RIGHT INTO NOOIENSTONTEIN ROAD AND LEFT INTO VAN RIEBEECK STREET WHICH BECOMES STRAND ROAD ACROSS WILLIE HOFMEYER STREET INTO VOORTREKKER ROAD, TURN LEFT INTO CHARL MALAN STREET AND LEFT INTO THE BELLVILLE BUS TAXI RANK, DEPART AND TURN RIGHT INTO BELLRAIL ROAD, RIGHT INTO MODDERDAM ROAD, CONTINUE ALONG MODDERDAM ROAD, TURN LEFT INTO UNIVERCITY OF THE WESTERN CAPE, DEPART UNIVERCITY OF THE WESTERN CAPE, TURN LEFT INTO MODDERDAM ROAD AND CONTINUE ALONG M10, TURN RIGHT ONTO N2 AT THE CITY TURN OFF, CONTINUE WITH N2 AND TAKE THE EPPING/GOODWOOD TURN OFF, TURN RIGHT INTO VANGUARD DRIVE, TURN LEFT INTO WASHINGTON STREET TO LANGA BUS TERMINUS. AND RETURN VIA THE SAME ROUTE IN THE OPPOSITE DIRECTION. THE FOLLOWING CONDITIONS ARE APPLICABLE TO THE AUTHORITY APPLIED FOR. FROM ROUTE 1 TO 6: ROUTES THROUGH TOWNS AND CITIES IF NOT MENTIONED WILL BE AS APPROVED BY RELEVANT LOCAL AUTHORITIES.

TIMETABLE:

ROUTE 1 - 6 AS AND WHEN REQUIRED.

TARIFF:

ROUTES 1 - 6 AS PER AGREEMENT.

PASSENGERS AND THEIR PERSONAL EFFECTS FREE OF CHARGE -

FROM POINTS SITUATED WITHIN THE MAGISTERIAL DISTRICT OF THE CAPE, GOODWOOD, MITCHELL'S PLAIN, WYNBERG, SIMON'S TOWN, SOMERSET WEST, KUILSRIVER, STELLENBOSCH, PAARL, BELLVILLE, WORCESTER, MALMESBURY, TULBAGH, CERES, WELLINGTON, GRABOUW AND CALEDON TO THE APPLICANTS PLACE OF BUSINESS AT BOSTON CIRCLE, AIRPORT, INDUSTRIA AND RETURN.

TIMETABLE: AS AND WHEN REQUIRED.

PASSENGERS AND THEIR PERSONAL EFFECTS -

FROM HOLDERS PLACE OF BUSINESS AT BOSTON CIRCLE, AIRPORT INDUSTRIA TURN RIGHT INTO BORCHARDS QUARRY ROAD AND LEFT ONTO THE N2, CONTINUE WITH N2. TAKE LEFT TURN ONTO R300. CONTINUE ALONG R300 WHICH JOINS N1. PROCEED ALONG N1 TO WORCESTER. DE DOORNS, TOUWSRIVER, LAINGSBURG ALONG N1 TO BEAUFORT WEST, ALONG N1 INTO DONKIN STREET, TURN RIGHT INTO VOORTREKKER ROAD WHICH BECOMES R61 TO GRAAFF REINET, CRADOCK, TARKASTAD, ALONG R61 TO QUEENSTOWN, TURN RIGHT INTO CATHCART ROAD AND TURN RIGHT INTO ROBINSON ROAD ALONG ROBINSON ROAD TURN RIGHT INTO CALEDON ROAD TO BUS TERMINUS. FROM BUS TERMINUS ALONG CALDERWOOD ROAD TURN RIGHT INTO ROBINSON ROAD RIGHT INTO VICTORIA ROAD, LEFT INTO KOMANI STREET, LEFT INTO SPRIGG STREET, TURN RIGHT INTO EAST LONDON NATIONAL ROAD. PROCEED ALONG EAST LONDON NATIONAL ROAD R30 TO STUTTERHEIM. IN STUTTERHEIM R30 CHANGES INTO STATION ROAD. PROCEED WITH STATION ROAD TO THE BUS TERMINUS OPPOSITE THE RAILWAY STATION. USE THE SAME ROUTE BACK TO R30. PROCEED WITH R30 TO KING WILLIAM'S TOWN. IN KING WILLIAM'S TOWN PROCEED TO CATHCART ROAD, TURN LEFT INTO WALKER STREET AND TURN RIGHT INTO MAKET STREET BUS RANK. DEPART BUS RANK INTO WALKER STREET TURN LEFT INTO CATHCART ROAD, RIGHT INTO ALEXANDER ROAD WHICH BECOMES N2. CONTINUE ALONG N2 AND TURN LEFT AT THE FORT JACKSON/MDANTSANE TURN OFF, AT STOP STREET, TURN RIGHT OVER BRIDGE (R102), RIGHT INTO UNNAMED ROAD LEFT INTO QUMZA HIGHWAY TO MDANTSANE BUS TERMINUS. DEPART MDANTSANE BUS TERMINUS LEFT INTO MARTIN ROAD, RIGHT INTO QUMZA HIGHWAY TO EAST LONDON WHICH BECOMES THE R77. TURN RIGHT INTO ST JOHNS ROAD, LEFT INTO MILNER ROAD TO ESIGINQINI BUS AND TAXI RANK. DEPART AND TURN LEFT INTO MILNER ROAD AND RIGHT INTO ST JOHNS ROAD, LEFT INTO BYFFALO ROAD, LEFT INTO CAXTON ROAD TO EAST LONDON STATION. FROM EAST LONDON STATION, LEFT INTO CAMBRIDGE STREET, RIGHT INTO CURRY STREET ONTO ESPLANADE TO THE WINDMILL ROAD HOUSE AND RETURN.

TIMETABLE: AS AND WHEN REQUIRED.

TARIFF: AS PER AGREEMENT.

ROUTE

FROM MITCHELL'S PLAIN TOWN CENTRE, LEFT INTO A Z BERMAN DRIVE, LEFT INTO MORGENSTER ROAD, RIGHT INTO VANGUARD DRIVE (M7), TAKE LEFT TURN OFF LANSDOWNE/WYNBERG. RIGHT INTO WELTEVREDEN ROAD. ACROSS LANSDOWNE ROAD FOLLOW ONTO M10 INTO DUINEFONTEIN ROAD AND STOP OPPOSITE NYANGA STATION. CONTINUE WITH DUINEFONTEIN ROAD, TURN LEFT INTO KLIPFONTEIN ROAD AND STOP OPPOSITE NICO MALAN NURSING COLLEGE. CONTINUE WITH KLIPFONTEIN ROAD TURN LEFT AND THEN RIGHT INTO OLD KLIPFONTEIN ROAD AND STOP AT GATESVILLE SHOPPING CENTRE, TURN RIGHT INTO HAZEL ROAD AND THEN LEFT TO CONTINUE ON KLIPFONTEIN ROAD (M18). ACROSS JAN SMUTS DRIVE AND LEFT INTO OLD KLIPFONTEIN ROAD AND STOP AT ATHLONE TAXI RANK. FROM ATHLONE TAXI RANK INTO ALBERMARLE ROAD AND RIGHT INTO BARCOMBE ROAD ACROSS JONATHAN ROAD, TURN LEFT INTO JAN SMUTS DRIVE TAKE LEFT ONTO N2 EN ROUTE TO SOMERSET WEST. CONTINUE ON N2, TURN LEFT AT EXIT 20 MACASSAR/FIRGROVE TURN RIGHT INTO MACASSAR ROAD, RIGHT INTO ZANDVLIET ROAD, RIGHT INTO REUBEINO ROAD TO

MACASSAR SHOPPING CENTRE. DEPART MACASSAR SHOPPING CENTRE TURN LEFT INTO ZANDVLIET ROAD. TURN LEFT ONTO MACASSAR ROAD THEN RIGHT ON N2. FOLLOW N2 AND THE STOP AT SOMERSET WEST ON NATIONAL ROAD OPPOSITE GANTS.
DEPART:

SOMERSET WEST ON N2 VIA CALEDON, RIVERSONDEREND, SWELLENDAM, HEIDELBERG, RIVERSDALE AND ALBERTINIA TO STOP OPPOSITE MOSSGAS THEN VIA N2 AND TURN LEFT AT THE YORK ROAD/PACALTS DORP TURN OFF RIGHT INTO YORK STREET INTO PACALTS DORP TURN LEFT INTO MISSION STREET TO INFORMATION CENTRE INTO MISSION STREET RIGHT INTO YORK STREET, RIGHT ONTO N2 THEN TURN LEFT AT THE SANDKRAAL THEMBALETHU TURN OFF (R434). TURN LEFT INTO SANDKRAAL WAY TO ROWLANDS MOTORS INTO SANDKRAAL WAY AND TURN LEFT ONTO N2 TO WILDERNESS, KNYSNA. TURN LEFT INTO NEW HORIZON. STOP. DEPART NEW HORIZON LEFT ONTO N2, FOLLOW N2 UNTILL STANFORD ROAD R368 TURN OFF AND TURN RIGHT ONTO STANFORD ROAD, PASS LIVINGSTONE HOSPITAL. TURN LEFT INTO THOROUGHGOOD ROAD AND STOP AT ALABAMA HOTEL. TURN RIGHT INTO DURBAN ROAD, TURN RIGHT INTO ABLETT STREET. LEFT INTO STANFORD ROAD, LEFT INTO AUBREY STREET. RIGHT INTO SAULS STREET. RIGHT INTO GUTCH STREET TO THE GELVAN PARK SHOPPING CENTRE LEAVE GELVAN PARK SHOPPING CENTRE. LEFT INTO GUTCH STREET, LEFT INTO BEETLE STONE STREET, RIGHT INTO LIEBENBERG ROAD TO GELVANDALE STADIUM. STOP. LEAVE GELVANDALE STADIUM AND CONTINUE WITH LIEBENBERG ROAD. TURN RIGHT INTO GAIL ROAD, LEFT INTO STANFORD ROAD, LEFT INTO UNIVERCITY ROAD TO CLEARY PARK SHOPPING CENTRE. STOP. LEAVE CLEARY PARK SHOPPING CENTRE INTO STANFORD ROAD AND RETURN TO MITCHELL'S PLAIN IN THE REVERSE DIRECTION. ROUTES THROUGH TOWNS AND CITIES IF NOT MENTIONED WILL BE AS APPROVED BY THE RELEVANT LOCAL AUTHORITIES.

DEPARTING IN BOTH DIRECTIONS ON FRIDAYS AND SUNDAYS:

ROUTE 1

	ARRIVE	DEPART
MITCHELL'S PLAIN		19H20
NYANGA STATION	19H25	19H20
NICO MALAN NURSING COLLEGE	19H25	19H30
GATESVILLE SHOPPING CENTRE	19H35	19H40
ATHLONE TAXI RANK	19H50	20H00
MACASSAR SHOPPING CENTRE	20H40	20H45
SOMERSET WEST	20H55	21H00
MOSSGAS	01H00	01H05
PACALTS DORP	01H45	01H50
ROWLANDS MOTORS	01H55	02H00
NEW HORIZONS	03H15	03H20
ALABAMA HOTEL	06H00	06H05
GELVAN PARK SHOPPING CENTRE	06H15	06H20
GELVANDALE STADIUM	06H25	06H30
CLEARY PARK SHOPPING CENTRE	06H40	
CLEARY PARK SHOPPING CENTRE		19H00
GELVANDALE STADIUM	19H10	19H15
GELVANDALE SHOPPING CENTRE	09H20	19H25
ALABAMA HOTEL	19H35	19H40
NEW HORIZONS	22H20	22H25
ROWLANDS MOTORS	23H40	23H45
PACALTS DORP	23H50	23H55
MOSSGAS	00H35	00H40
SOMERSET WEST	04H40	04H45
MACASSAR SHOPPING CENTRE	04H55	05H00
ATHLONE TAXI RANK	05H40	05H50
GATESVILLE SHOPPING CENTRE	06H00	06H05
NICO MALAN NURSING COLLEGE	06H10	06H15
NYANGA STATION	06H20	06H25
MITCHELL'S PLAIN	06H40	

SUBJECT TO THE CONDITION THAT THE VEHICLE MAY DEVIATE FROM THE ABOVE SCHEDULE BY UP TO 2 HOURS AND FURTHER THAT IF THE FRIDAY IS A PUBLIC HOLIDAY, THE VEHICLES WILL DEPART ON A TUESDAY AND IF THE MONDAY IS A PUBLIC HOLIDAY THE VEHICLES WILL DEPART ON THE MONDAY.
ADDITIONAL TRIPS: AS AND WHEN REQUIRED AND FURTHER THAT TRIPS ALONG ALL OR PART OF THE ROUTE MAY BE UNDERTAKEN AS REQUIRED.

ROUTE 2

FROM LANGA TAXI RANK CONTINUE WITH WASHINGTON STREET, TURN RIGHT INTO VANGUARD DRIVE, TURN LEFT ONTO N2, TAKE LEFT TURN ONTO M10 AT THE HEIDEVELD, GUGULETU, BELLVILLE TURN OFF, TURN LEFT AT BELLVILLE TURN OFF AND CONTINUE ON M10 INTO MODDERDAM ROAD, TURN RIGHT FOR UNIVERCITY OF WESTERN CAPE, CONTINUE THROUGH SECURITY GATE TOWARDS HOSTELS AND STOP. DEPART. UNIVERCITY OF WESTERN CAPE AND TURN RIGHT INTO MODDERDAM ROAD, TURN LEFT AND TAKE BELLVILLE TURN OFF (M10) AND CONTINUE ON MODDERDAM ROAD, TURN LEFT INTO BELLRAIL ROAD AND LEFT INTO CHARL MALAN STREET TO BELLVILLE TAXI RANK.

FROM BELLVILLE TAXI RANK INTO CHARL MALAN STREET, RIGHT INTO VOORTREKKER ROAD, ACROSS WILLIE HOFMEYER INTO STRAND ROAD (R102) WHICH BECOMES VAN RIEBEECK ROAD (KUILSRIVER) TURN RIGHT INTO NOOIENSFONTEIN ROAD AND LEFT INTO PARKING AREA AT SHOPRITE. FROM PARKING AREA AT SHOPRITE TURN LEFT INTO CARINUS STREET AND RIGHT INTO VAN RIEBEECK ROAD AND CONTINUE ONTO OLD STRAND ROAD, TURN LEFT INTO RYNEVELDT STREET TO EERSTE RIVER STATION. FROM EERSTE RIVER STATION INTO RYNEVELDT STREET THEN LEFT ONTO OLD STRAND ROAD, CONTINUE ON R102 AND STOP AT FIRGROVE SERVICE STATION CONTINUE WITH OLD STRAND ROAD. TURN LEFT ONTO N2 AND STOP AT SOMERSET WEST ON NATIONAL ROAD OPPOSITE GANTS. DEPART. SOMERSET WEST ON N2 VIA CALEDON, RIVIERSONDEREND, SWELLENDAAM, HEIDELBERG, RIVERSDALE AND ALBERTINIA TO STOP OPPOSITE MOSSGAS THEN VIA N2 AND TURN LEFT AT THE SANDKRAAL/THEMBALETHU TURN OFF RIGHT INTO SANDKRAAL WAY EN ROUTE TO THEMBALETHU. STOP. DEPART THEMBALETHU INTO SANDKRAAL ROAD AND TAKE RIGHT ONTO THE N2 TO WILDERNESS TURN RIGHT INTO HOLIDAY INN. STOP. DEPART HOLIDAY INN AND RIGHT ONTO N2 FOLLOW N2 AND TURN LEFT INTO NEW HORIZON. STOP. DEPART NEW HORIZON AND TURN LEFT ONTO N2 VIA HUMANSDORP AND TAKE COMMERCIAL ROAD, UITENHAGE, IBHAYI TURN OFF, TURN LEFT INTO UITENHAGE ROAD, UITENHAGE, IBHAYI TURN OFF, TURN LEFT INTO UITENHAGE ROAD AND RIGHT INTO MATI ROAD WHICH BECOMES NTSHEKISA ROAD AND CONTINUE TO CENTUNARY HALL. STOP.

DEPART CENTUNARY HALL AND CONTINUE ALONG NTSHEKISA ROAD WHICH BECOMES MODUKA STREET LEFT INTO NJOLI STREET TO NJOLI SQUARE AND RETURN TO LANGA IN REVERSE DIRECTION.

ROUTES THROUGH ALL TOWNS AND CITIES IF NOT MENTIONED WILL BE AS APPROVED BY THE RELEVANT LOCAL AUTHORITIES.

TIMETABLE:

DEPARTING IN BOTH DIRECTIONS ON FRIDAYS AND SUNDAYS.

ROUTE 2

	ARRIVE	DEPART
LANGA		19H00
UNIVERCITY OF WESTERN CAPE		
BELLVILLE	19H15	19H20
SHOPRITE	19H30	19H35
EERSTE RIVER STATION	19H50	19H55
FIRGROVE SERVICE STATION	20H10	20H15
SOMERSET WEST	20H25	20H30
MOSSGAS	20H40	20H45
THEMBALETHU	00H45	00H50
WILDERNESS	01H40	01H45
NEW HORIZON	02H00	02H05
CENTUNARY	03H20	03H25
NJOLI SQUARE	06H05	06H15
NJOLI SQUARE	06H20	
CENTUNARY PARK		19H00
NEW HORIZON	19H05	19H15
WILDERNESS	21H55	22H00
THEMBALETHU	23H15	23H20
MOSSGAS	23H35	23H40
SOMERSET WEST	00H30	00H35
FIRGROVE SERVICE STATION	04H35	04H40
EERSTE RIVER STATION	04H50	04H55
SHOPRITE	05H05	05H10
BELLVILLE	05H25	05H30
UNIVERCITY OF WESTERN CAPE	05H45	05H50
LANGA	06H00	06H05
	06H20	

SUBJECT TO THE CONDITION THAT THE VEHICLE MAY DEVIATE FROM THE ABOVE SCHEDULE BY UP TO 2 HOURS AND FURTHER THAT IF THE FRIDAY IS A PUBLIC HOLIDAY, THE VEHICLES WILL DEPART ON A THURSDAY AND IF THE MONDAY IS A PUBLIC HOLIDAY THE VEHICLES WILL DEPART ON THE MONDAY.

ADDITIONAL TRIPS: AS AND WHEN REQUIRED AND FURTHER THAT TRIPS ALONG ALL OR PART OF THE ROUTE MAY BE UNDERTAKEN AS REQUIRED.

BELLVILLE 19H30 19H35

SHOPRITE	19H50	19H55
EERSTE RIVER STATION	20H10	20H15
FIRGROVE SERVICE		
STATION	20H25	20H30
SOMERSET WEST	20H40	20H45
MOSSGAS	00H45	00H50
THEMBALETHU	01H40	01H45
WILDERNESS	02H00	02H05
NEW HORIZON	03H20	03H25
CENTUNARY	06H05	06H15
NJOLI SQUARE	06H20	
NJOLI SQUARE		19H00
CENTUNARY PARK	19H05	19H15
NEW HORIZON	21H55	22H00
WILDERNESS	23H15	23H20
THEMBALETHU	23H35	23H40
MOSSGAS	00H30	00H35
SOMERSET WEST	04H35	04H40
FIRGROVE SERVICE		
STATION	04H50	04H55
EERSTE RIVER		
STATION	05H05	05H10
SHOPRITE	05H25	05H30
BELLVILLE	05H45	05H50
UNIVERCITY OF		
WESTERN CAPE	06H00	06H05
LANGA	06H20	

SUBJECT TO THE CONDITION THAT THE VEHICLE MAY DEVIATE FROM THE ABOVE SCHEDULE BY UP TO 2 HOURS AND FURTHER THAT IF THE FRIDAY IS A PUBLIC HOLIDAY, THE VEHICLES WILL DEPART ON A THURSDAY AND IF THE MONDAY IS A PUBLIC HOLIDAY THE VEHICLES WILL DEPART ON THE MONDAY.
ADDITIONAL TRIPS: AS AND WHEN REQUIRED AND FURTHER THAT TRIPS ALONG ALL OR PART OF THE ROUTE MAY BE UNDERTAKEN AS REQUIRED.

OP.1527599. (2) UNITRANS PASSENGER PTY LTD ID NO 680869907. (3) DISTRICT: DZANANI. POSTAL ADDRESS: P.O. BOX 817, EPPINDUST, 7470. (4) NEW APPLICATION. (5) 1 X 49 PASSENGERS. (6) THE CONVEYANCE OF OTHER. (7) AUTHORITY:

1) NOOD UITROEP-WERKERS IN DIENS VAN NAMAKWA SANDS EN SUBKONTRAKTEURS VAN NAMAKWA SANDS OP BYSTAND DIENS, HUL PERSOONLIKE BAGASIE, GEREEDSKAP EN TOERUSTING. VANAF DIE WOONGEBIEDE TE LUTZVILLE, NUWERUS, KOEKENAAP, KOTZERUS EN VREDENDAL NA DIE AANLEGTE VAN NAMAKWA SANDS BUITE KOEKENAAP EN BRANDSE BAAI EN TERUG.

TYDTAFEL: VOLGENS DIE OOREENKOMS MET NAMAKWA SANDS

TARIEWE : VOLGENS DIE OOREENKOMS MET NAMAKWA SANDS

2) WERKERS IN DIENS VAN NAMAKWA SANDS EN HUL PERSOONLIKE BAGASIE:-
ROETE 1

VANAF DEPOT IN LUTZVILLE, REGS IN VERKEERSTRAAT, STOP 1, H/V VERKEER- EN SUIKERHOEKSTRAAT, REGS IN SUIKERHOEKSTRAAT, STOP 2, H/V GYPSUM SLOT, LINKS IN DOLOMITESTRAAT, STOP 3, H/V ZIRCO, REGUIT IN DOLOMIETSTRAAT, STOP 4, H/V GOETHITE, LINKS IN KWARSJETSTRAAT, STOP 5, H/V ZIRCO- EN KWARSJETSTRAAT, TOT BY SUIKERHOEKSTRAAT, REGS EN WEER LINKS IN VERKEERSTRAAT TOT BY STASIEWEG, REGS IN STASIEWEG TOT BY MUSKADELSTRAAT, LINKS EN WEER LINKS IN PALAMINOWEG, STOP 6, H/V BARLINKA, LINKS IN BARLINKA, REGS IN GRANACHSINGEL, STOP 7, REGUIT IN GRENACHSINGEL, STOP 8, H/V RIESLINGSTRAAT, REGS IN MUSKADELSTRAAT TOT BY STASIEWEG, DRAAI LINKS, STOP 9, N L K TOT BY KRUISING, DRAAI REGS OP HOOFPAD R363 TOT BY KOEKENAAP KRUISING, STOP 10, TERUG NA HOOFPAD, REGS IN R363 TOT BY NUWERUS VIR 3 KILOMETERS TOT BY KOTZERUS, HOOFPAD WORD R227 TOT BY BRANDSE BAAI, HOOFPAD WORD R2232 EN TERUG OOR DIESELFDE ROETE IN DIE TEENOORGESTELDE RIGTING.

TYDTAFEL: VOLGENS DIE OOREENKOMS MET NAMAKWA SANDS

TARIEWE : VOLGENS DIE OOREENKOMS MET NAMAKWA SANDS

ROETE 2

VANAF VREDENDAL NOORD, VAN DER MERSCHSINGEL, STOP 1, REGS IN VAN RHYNWEG, LINKS IN PANORAMASTRAAT, OM PANORAMASINGEL, STOP 2 EN 3, LINKS IN PANORAMASTRAAT, LINKS IN VAN RHYNWEG, STOP 4, ENKELKWARTIERE, LINKS IN HOOFWEG TOT BY T AANSLUITING, REGS IN R27 OOR TREINSPoor OORGANG, LINKS BY VERKEERSLIG IN KERKSTRAAT, REGS BY N K L NISSAN IN LANGSTRAAT, STOP 5, REGS STOP 6 PLEINSTRAAT, LINKS IN HOSPITAALSTRAAT, STOP 7 EN 8, REGS IN DAMSTRAAT, IN KOPERASIESTRAAT, STOP 9, LINKS IN KERKSTRAAT NA LUTZVILLE, STOP 10, NET BUITE VREDENDAL OP R363, STOP 11 PRODUKTEMARK OP R363, NA LUTZVILLE, REGS VANAF R363 IN STASIEWEG TOT BY N L K, TERUG TOT BY KRUISING, REGS IN R363 TOT BY KOEKENAAP KRUIS, TERUG EN REGS OP R363, REGUIT NA MSP EN TERUG OOR DIESELFDE ROETE IN DIE TEENOORGESTELDE RIGTING.
TYDTAFEL: VOLGENS DIE OOREENKOMS MET NAMAKWA SANDS
TARIEWE : VOLGENS DIE OOREENKOMS MET NAMAKWA SANDS

3. PASSASIERE WAT HULSELF IN 'N GROEP GEORGANISEER HET EN HUL PERSOONLIKE BAGASIE -
 VANAF PUNTE GELEË BINNE 'N RADIUS VAN 10 KM VANAF DIE PERMITHOUER SE GOEDGEKEURDE ROETES NA PUNTE GELEË BINNE DIE RSA EN TERUG. ONDERWORPE AAN DIE VOORWAARDE DAT SO 'N GROEP DIE HEEN EN TERUGREIS AS 'N GROEP MOET ONDERNEEM MET DIE GEMEENSKAPLIKE DOEL OM EEN OF MEER VAN DIE VOLGENDE GELEENTHEDE BY TE WOON: 'N TROU; 'N BEGRAFNIS; 'N GODSDIENSTIGE BYEENKOMS; 'N SPORTBYEENKOMS, HETSY AS DEELNEMERS OF AS TOESKOUERS; 'N PIEKNIK OF ENIGE ANDER SOORTGELYKE VORM VAN GEORGANISEERDE VERMAAK OF ONTSPANNING.
 4. TOERISTE, SAKEMANNE EN HUL PERSOONLIKE BAGASIE VERBONDE AAN NAMAKWA SANDS TUSSEN LUTZVILLE EN PUNTE BINNE DIE KAAPSE METROPOLITIAANSE GEBIED EN DIE KAAPSTADSE INTERNASIONALE LUGHAWA.

OP.1527600. (2) UNITRANS PASSENGER PTY LTD ID NO 680869907. (3) DISTRICT: DZANANI. POSTAL ADDRESS: P.O. BOX 817, EPPINDUST, 7470. (4) NEW APPLICATION. (5) 1 X 15 PASSENGERS. (6) THE CONVEYANCE OF OTHER. (7) AUTHORITY:

1) NOOD UITROEP-WERKERS IN DIENS VAN NAMAKWA SANDS EN SUBKONTRAKTEURS VAN NAMAKWA SANDS OP BYSTAND DIENS, HUL PERSOONLIKE BAGASIE, GEREEDSKAP EN TOERUSTING. VANAF DIE WOONGEBIEDE TE LUTZVILLE, NUWERUS, KOEKENAAP, KOTZERUS EN VREDENDAL NA DIE AANLEGTE VAN NAMAKWA SANDS BUITE KOEKENAAP EN BRANDSE BAAI EN TERUG.

TYDTAFEL: VOLGENS DIE OOREENKOMS MET NAMAKWA SANDS

TARIEWE : VOLGENS DIE OOREENKOMS MET NAMAKWA SANDS

2) WERKERS IN DIENS VAN NAMAKWA SANDS EN HUL PERSOONLIKE BAGASIE:-
 ROETE 1

 VANAF DEPOT IN LUTZVILLE, REGS IN VERKEERSTRAAT, STOP 1, H/V VERKEER- EN SUIKERHOEKSTRAAT, REGS IN SUIKERHOEKSTRAAT, STOP 2, H/V GYPSUM SLOT, LINKS IN DOLOMITESTRAAT, STOP 3, H/V ZIRCO, REGUIT IN DOLOMITESTRAAT, STOP 4, H/V GOETHITE, LINKS IN KWARSJETSTRAAT, STOP 5, H/V ZIRCO- EN KWARSJETSTRAAT, TOT BY SUIKERHOEKSTRAAT, REGS EN WEER LINKS IN VERKEERSTRAAT TOT BY STASIEWEG, REGS IN STASIEWEG TOT BY MUSKADELSTRAAT, LINKS EN WEER LINKS IN PALAMINOWEG, STOP 6, H/V BARLINKA, LINKS IN BARLINKA, REGS IN GRANACHSINGEL, STOP 7, REGUIT IN GRENACHSINGEL, STOP 8, H/V RIESLINGSTRAAT, REGS IN MUSKADELSTRAAT TOT BY STASIEWEG, DRAAI LINKS, STOP 9, N L K TOT BY KRUISING, DRAAI REGS OP HOOPPAD R363 TOT BY KOEKENAAP KRUISING, STOP 10, TERUG NA HOOPPAD, REGS IN R363 TOT BY NUWERUS VIR 3 KILOMETERS TOT BY KOTZERUS, HOOPPAD WORD R227 TOT BY BRANDSE BAAI, HOOPPAD WORD R2232 EN TERUG OOR DIESELFDE ROETE IN DIE TEENOORGESTELDE RIGTING.

TYDTAFEL: VOLGENS DIE OOREENKOMS MET NAMAKWA SANDS

TARIEWE : VOLGENS DIE OOREENKOMS MET NAMAKWA SANDS

ROETE 2

 VANAF VREDENDAL NOORD, VAN DER MERSCHSINGEL, STOP 1, REGS IN VAN RHYNWEG, LINKS IN PANORAMASTRAAT, OM PANORAMASINGEL, STOP 2 EN 3, LINKS IN PANORAMASTRAAT, LINKS IN VAN RHYNWEG, STOP 4, ENKELKWARTIERE, LINKS IN HOOFWEG TOT BY T AANSLUITING, REGS IN R27 OOR TREINSPOR OORGANG, LINKS BY VERKEERSLIG IN KERKSTRAAT, REGS BY N K L NISSAN IN LANGSTRAAT, STOP 5, REGS STOP 6 PLEINSTRAAT, LINKS IN HOSPITAALSTRAAT, STOP 7 EN 8, REGS IN DAMSTRAAT, IN KOPERASIESTRAAT, STOP 9, LINKS IN KERKSTRAAT NA LUTZVILLE, STOP 10, NET BUITE VREDENDAL OP R363, STOP 11 PRODUKTEMARK OP R363, NA LUTZVILLE, REGS VANAF R363 IN STASIEWEG TOT BY N L K, TERUG TOT BY KRUISING, REGS IN R363 TOT BY KOEKENAAP KRUIS, TERUG EN REGS OP R363, REGUIT NA MSP EN TERUG OOR DIESELFDE ROETE IN DIE TEENOORGESTELDE RIGTING.

TYDTAFEL: VOLGENS DIE OOREENKOMS MET NAMAKWA SANDS

TARIEWE : VOLGENS DIE OOREENKOMS MET NAMAKWA SANDS

3. PASSASIERE WAT HULSELF IN 'N GROEP GEORGANISEER HET EN HUL PERSOONLIKE BAGASIE -

VANAF PUNTE GELEË BINNE 'N RADIUS VAN 10 KM VANAF DIE PERMITHOUER SE GOEDGEKEURDE ROETES NA PUNTE GELEË BINNE DIE RSA EN TERUG. ONDERWORPE AAN DIE VOORWAARDE DAT SO 'N GROEP DIE HEEN EN TERUGREIS AS 'N GROEP MOET ONDERNEEM MET DIE GEMEENSKAPLIKE DOEL OM EEN OF MEER VAN DIE VOLGENDE GELEENTHEDE BY TE WOON: 'N TROU; 'N BEGRAFNIS; 'N GODSDIENSTIGE BYEENKOMS; 'N SPORTBYEENKOMS, HETSY AS DEELNEMERS OF AS TOESKOUERS; 'N PIEKNIK OF ENIGE ANDER SOORTGELYKE VORM VAN GEORGANISEERDE VERMAAK OF ONTSPANNING.
 4. TOERISTE, SAKEMANNE EN HUL PERSOONLIKE BAGASIE VERBONDE AAN NAMAKWA SANDS TUSSEN LUTZVILLE EN PUNTE BINNE DIE KAAPSE METROPOLITIAANSE GEBIED EN DIE KAAPSTADSE INTERNASIONALE LUGHAWA.

OP.1527601. (2) UNITRANS PASSENGER PTY LTD ID NO 680869907. (3) DISTRICT: DZANANI. POSTAL ADDRESS: P.O. BOX 817, EPPINDUST, 7470. (4) NEW APPLICATION. (5) 1 X 15 PASSENGERS. (6) THE CONVEYANCE OF OTHER. (7) AUTHORITY:

1) NOOD UITROEP-WERKERS IN DIENS VAN NAMAKWA SANDS EN SUBKONTRAKTEURS VAN NAMAKWA SANDS OP BYSTAND DIENS, HUL PERSOONLIKE BAGASIE, GEREEDSKAP EN TOERUSTING. VANAF DIE WOONGEBIEDE TE LUTZVILLE, NUWERUS, KOEKENAAP, KOTZERUS EN VREDENDAL NA DIE AANLEGTE VAN NAMAKWA SANDS BUITE KOEKENAAP EN

BRANDSE BAAI EN TERUG.

TYDTAFEL: VOLGENS DIE OOREENKOMS MET NAMAKWA SANDS

TARIEWE : VOLGENS DIE OOREENKOMS MET NAMAKWA SANDS

2) WERKERS IN DIENS VAN NAMAKWA SANDS EN HUL PERSOONLIKE BAGASIE:-
ROETE 1

VANAF DEPOT IN LUTZVILLE, REGS IN VERKEERSTRAAT, STOP 1, H/V VERKEER- EN SUIKERHOEKSTRAAT, REGS IN SUIKERHOEKSTRAAT, STOP 2, H/V GYPSUM SLOT, LINKS IN DOLOMITESTRAAT, STOP 3, H/V ZIRCO, REGUIT IN DOLOMITESTRAAT, STOP 4, H/V GOETHITE, LINKS IN KWARSJETSTRAAT, STOP 5, H/V ZIRCO- EN KWARSJETSTRAAT, TOT BY SUIKERHOEKSTRAAT, REGS EN WEER LINKS IN VERKEERSTRAAT TOT BY STASIEWEG, REGS IN STASIEWEG TOT BY MUSKADELSTRAAT, LINKS EN WEER LINKS IN PALAMINOWEG, STOP 6, H/V BARLINKA, LINKS IN BARLINKA, REGS IN GRANACHSINGEL, STOP 7, REGUIT IN GRANACHSINGEL, STOP 8, H/V RIESLINGSTRAAT, REGS IN MUSKADELSTRAAT TOT BY STASIEWEG, DRAAI LINKS, STOP 9, N L K TOT BY KRUISING, DRAAI REGS OP HOOFPAD R363 TOT BY KOEKENAAP KRUISING, STOP 10, TERUG NA HOOFPAD, REGS IN R363 TOT BY NUWERUS VIR 3 KILOMETERS TOT BY KOTZERUS, HOOFPAD WORD R227 TOT BY BRANDSE BAAI, HOOFPAD WORD R2232 EN TERUG OOR DIESELFDE ROETE IN DIE TEENOORGESTELDE RIGTING.

TYDTAFEL: VOLGENS DIE OOREENKOMS MET NAMAKWA SANDS

TARIEWE : VOLGENS DIE OOREENKOMS MET NAMAKWA SANDS

ROETE 2

VANAF VREDENDAL NOORD, VAN DER MERSCHSINGEL, STOP 1, REGS IN VAN RHYNWEG, LINKS IN PANORAMASTRAAT, OM PANORAMASINGEL, STOP 2 EN 3, LINKS IN PANORAMASTRAAT, LINKS IN VAN RHYNWEG, STOP 4, ENKELKWARTIERE, LINKS IN HOOFWEG TOT BY T AANSLUITING, REGS IN R27 OOR TREINSPoor OORGANG, LINKS BY VERKEERSLIG IN KERKSTRAAT, REGS BY N K L NISSAN IN LANGSTRAAT, STOP 5, REGS STOP 6 PLEINSTRAAT, LINKS IN HOSPITAALSTRAAT, STOP 7 EN 8, REGS IN DAMSTRAAT, IN KOPERASIESTRAAT, STOP 9, LINKS IN KERKSTRAAT NA LUTZVILLE, STOP 10, NET BUITE VREDENDAL OP R363, STOP 11 PRODUKTEMARK OP R363, NA LUTZVILLE, REGS VANAF R363 IN STASIEWEG TOT BY N L K, TERUG TOT BY KRUISING, REGS IN R363 TOT BY KOEKENAAP KRUIS, TERUG EN REGS OP R363, REGUIT NA MSP EN TERUG OOR DIESELFDE ROETE IN DIE TEENOORGESTELDE RIGTING.

TYDTAFEL: VOLGENS DIE OOREENKOMS MET NAMAKWA SANDS

TARIEWE : VOLGENS DIE OOREENKOMS MET NAMAKWA SANDS

3. PASSASIERE WAT HULSELF IN 'N GROEP GEORGANISEER HET EN HUL PERSOONLIKE BAGASIE -

VANAF PUNTE GELEë BINNE 'N RADIUS VAN 10 KM VANAF DIE PERMITHOUER SE GOEDGEKEURDE ROETES NA PUNTE GELEë BINNE DIE RSA EN TERUG. ONDERWORPE AAN DIE VOORWAARDE DAT SO 'N GROEP DIE HEEN EN TERUGREIS AS 'N GROEP MOET ONDERNEEM MET DIE GEMEENSKAPLIKE DOEL OM EEN OF MEER VAN DIE VOLGENDE GELEENTHEDE BY TE WOON: 'N TROUE; 'N BEGRAFNIS; 'N GODSDIENSTIGE BYEENKOMS; 'N SPORTBYEENKOMS, HETSY AS DEELNEMERS OF AS TOESKOUERS; 'N PIEKNIEK OF ENIGE ANDER SOORTGELYKE VORM VAN GEORGANISEERDE VERMAAK OF ONTSPANNING.

4. TOERISTE, SAKEMANNE EN HUL PERSOONLIKE BAGASIE VERBONDE AAN NAMAKWA SANDS TUSSEN LUTZVILLE EN PUNTE BINNE DIE KAAPSE METROPOLITIAANSE GEBIED EN DIE KAAPSTADSE INTERNASIONALE LUGHAWA.

OP.1527602. (2) UNITRANS PASSENGER PTY LTD ID NO 680869907. (3)

DISTRICT: DZANANI. POSTAL ADDRESS: P.O. BOX 817, EPPINDUST, 7470. (4) NEW APPLICATION. (5) 1 X 10 PASSENGERS. (6) THE CONVEYANCE OF OTHER. (7) AUTHORITY:

1) NOOD UITROEP-WERKERS IN DIENS VAN NAMAKWA SANDS EN SUBKONTRAKTEURS VAN NAMAKWA SANDS OP BYSTAND DIENS, HUL PERSOONLIKE BAGASIE, GEREEDSKAP EN TOERUSTING. VANAF DIE WOONGEBIEDE TE LUTZVILLE, NUWERUS, KOEKENAAP, KOTZERUS EN VREDENDAL NA DIE AANLEGTE VAN NAMAKWA SANDS BUITE KOEKENAAP EN BRANDSE BAAI EN TERUG.

TYDTAFEL: VOLGENS DIE OOREENKOMS MET NAMAKWA SANDS

TARIEWE : VOLGENS DIE OOREENKOMS MET NAMAKWA SANDS

2) WERKERS IN DIENS VAN NAMAKWA SANDS EN HUL PERSOONLIKE BAGASIE:-
ROETE 1

VANAF DEPOT IN LUTZVILLE, REGS IN VERKEERSTRAAT, STOP 1, H/V VERKEER- EN SUIKERHOEKSTRAAT, REGS IN SUIKERHOEKSTRAAT, STOP 2, H/V GYPSUM SLOT, LINKS IN DOLOMITESTRAAT, STOP 3, H/V ZIRCO, REGUIT IN DOLOMITESTRAAT, STOP 4, H/V GOETHITE, LINKS IN KWARSJETSTRAAT, STOP 5, H/V ZIRCO- EN KWARSJETSTRAAT, TOT BY SUIKERHOEKSTRAAT, REGS EN WEER LINKS IN VERKEERSTRAAT TOT BY STASIEWEG, REGS IN STASIEWEG TOT BY MUSKADELSTRAAT, LINKS EN WEER LINKS IN PALAMINOWEG, STOP 6, H/V BARLINKA, LINKS IN BARLINKA, REGS IN GRANACHSINGEL, STOP 7, REGUIT IN GRANACHSINGEL, STOP 8, H/V RIESLINGSTRAAT, REGS IN MUSKADELSTRAAT TOT BY STASIEWEG, DRAAI LINKS, STOP 9, N L K TOT BY KRUISING, DRAAI REGS OP HOOFPAD R363 TOT BY KOEKENAAP KRUISING, STOP 10, TERUG NA HOOFPAD, REGS IN R363 TOT BY NUWERUS VIR 3 KILOMETERS TOT BY KOTZERUS, HOOFPAD WORD R227 TOT BY BRANDSE BAAI, HOOFPAD WORD R2232 EN TERUG OOR DIESELFDE ROETE IN DIE TEENOORGESTELDE RIGTING.

TYDTAFEL: VOLGENS DIE OOREENKOMS MET NAMAKWA SANDS

TARIEWE : VOLGENS DIE OOREENKOMS MET NAMAKWA SANDS

ROETE 2

VANAF VREDENDAL NOORD, VAN DER MERSCHSINGEL, STOP 1, REGS IN VAN RHYNWEG, LINKS IN PANORAMASTRAAT, OM PANORAMASINGEL, STOP 2 EN 3, LINKS IN PANORAMASTRAAT, LINKS IN VAN RHYNWEG, STOP 4, ENKELKWARTIERE, LINKS IN HOOFWEG TOT BY T AANSLUITING, REGS IN R27 OOR TREINSPoor OORGANG, LINKS BY VERKEERSLIG IN KERKSTRAAT, REGS BY N K L NISSAN IN LANGSTRAAT, STOP 5, REGS STOP 6 PLEINSTRAAT, LINKS IN HOSPITAALSTRAAT, STOP 7 EN 8, REGS IN DAMSTRAAT, IN KOPERASIESTRAAT, STOP 9, LINKS IN KERKSTRAAT NA LUTZVILLE, STOP 10, NET BUITE VREDENDAL OP R363, STOP 11 PRODUKTEMARK OP R363, NA LUTZVILLE, REGS VANAF R363 IN STASIEWEG TOT BY N L K, TERUG TOT BY KRUISING, REGS IN R363 TOT BY KOEKENAAP KRUIS, TERUG EN REGS OP R363, REGUIT NA MSP EN TERUG OOR DIESELFDE ROETE IN DIE TEENOORGESTELDE RIGTING. TYDTAFEL: VOLGENS DIE OOREENKOMS MET NAMAKWA SANDS
TARIEWE : VOLGENS DIE OOREENKOMS MET NAMAKWA SANDS
3. PASSASIERERS WAT HULSELF IN 'N GROEP GEORGANISEER HET EN HUL PERSOONLIKE BAGASIE -
VANAF PUNTE GELEë BINNE 'N RADIUS VAN 10 KM VANAF DIE PERMITHOUER SE GOEDGEKEURDE ROETES NA PUNTE GELEë BINNE DIE RSA EN TERUG. ONDERWORPE AAN DIE VOORWAARDE DAT SO 'N GROEP DIE HEEN EN TERUGREIS AS 'N GROEP MOET ONDERNEEM MET DIE GEMEENSKAPLIKE DOEL OM EEN OF MEER VAN DIE VOLGENDE GELEENTHEDE BY TE WOON: 'N TROU; 'N BEGRAFNIS; 'N GODSDIENSTIGE BYEENKOMS; 'N SPORTBYEENKOMS, HETSY AS DEELNEMERS OF AS TOESKOUERS; 'N PIEKNIEK OF ENIGE ANDER SOORTGELYKE VORM VAN GEORGANISEERDE VERMAAK OF ONTSPANNING.
4. TOERISTE, SAKEMANNE EN HUL PERSOONLIKE BAGASIE VERBONDE AAN NAMAKWA SANDS TUSSEN LUTZVILLE EN PUNTE BINNE DIE KAAPSE METROPOLITIAANSE GEBIED EN DIE KAAPSTADSE INTERNASIONALE LUGHAWA.

OP.1527615. (2) MZILENI MONGEZI HENDERSON MH ID NO 5202065646082. (3) DISTRICT: WYNBERG. POSTAL ADDRESS: 20970 MAKHAYA, KHAYELITSHA, 7784. (4) NEW APPLICATION(PERMIT HOLDER). (5) 1 X 15 PASSENGERS. (6) THE CONVEYANCE OF TAXI PASSENGERS. (7) AUTHORITY: 473 KHAYELITSHA - SEA POINT

FROM TAXI RANK AT SITE C KHAYELITSHA, LEFT INTO LANSDOWNE ROAD TOWARDS MEW WAY, LEFT AT TRAFFIC SIGNAL AT MEW WAY, LEFT ONTO N2, PROCEED ALONG N2 WHICH BECOMES SETTLERS WAY, ALONG SETTLERS WAY, EASTERN BOULEVARD, INTO TABLE BAY BOULEVARD, RIGHT INTO WESTERN BOULEVARD, ALONG WESTERN BOULEVARD, LEFT INTO ASHSTEAD ROAD, RIGHT INTO MAIN ROAD TO REGENT STREET, RIGHT INTO QUEENS ROAD SEA POINT AND RETURN AS FOLLOWS: INTO REGENT STREET, INTO MAIN ROAD, ALONG MAIN ROAD WHICH BECOMES SOMERSET ROAD, LEFT INTO BUITENGRACHT STREET, RIGHT INTO HANS STRIJDOM AVE, LEFT INTO HEERENGRACHT, RIGHT INTO HERTZOG BOULEVARD, RIGHT INTO OSWALD PIROW STREET, RIGHT INTO TOP DECK CAPE TOWN RAILWAY STATION, LEFT INTO OSWALD PIROW STREET, RIGHT INTO EASTERN BOULEVARD, SETTLERS WAY, N2, MEW WAY, LANSDOWNE ROAD TO SITE C KHAYELITSHA, SUBJECT TO THE CONDITION THAT PASSENGERS ARE NOT PICKED UP IN SEA POINT AND SUBJECT FURTHER TO THE CONDITION THAT PASSENGERS ARE ONLY PICKED UP AT TOP DECK CAPE TOWN RAILWAY STATION ON THE RETURN JOURNEY.
607 - KHAYELITSHA - CAPE TOWN

FROM TAXI RANK AT SITE C KHAYELITSHA, RIGHT INTO HOZA STREET, LEFT INTO LANSDOWNE ROAD TOWARDS MEW WAY, LEFT AT TRAFFIC SIGNAL AT MEW WAY, LEFT ONTO N2, PROCEED ALONG N2 WHICH BECOMES SETTLERS WAY, ALONG SETTLERS WAY, INTO EASTERN BOULEVARD, LEFT INTO OSWALD PIROW STREET, RIGHT INTO TOP DECK CAPE TOWN RAILWAY STATION CAPE TOWN AND RETURN ALONG THE SAME ROUTE.
D27 - KHAYELITSHA - SEA POINT

FROM TAXI RANK AT SITE C KHAYELITSHA, LEFT INTO LANSDOWNE ROAD, LEFT INTO MEW WAY, LEFT ONTO N2, PROCEED ALONG N2 WHICH BECOMES SETTLERS WAY, ALONG SETTLERS WAY, INTO EASTERN BOULEVARD, INTO TABLE BAY BOULEVARD, INTO BUITENGRACHT STREET, RIGHT INTO SOMERSET ROAD, ALONG MAIN ROAD, INTO REGENT STREET SEA POINT AND RETURN AS FOLLOWS: INTO REGENT STREET, INTO MAIN ROAD, INTO SOMERSET ROAD, LEFT INTO BUITENGRACHT STREET, RIGHT INTO HERTZOG BOULEVARD, RIGHT INTO OSWALD PIROW STREET, RIGHT INTO TOP DECK, CAPE TOWN RAILWAY STATION, CAPE TOWN, LEFT INTO OSWALD PIROW STREET, RIGHT INTO EASTERN BOULEVARD, INTO SETTLERS WAY, MEW WAY, INTO LANSDOWNE ROAD TO TAXI RANK AT SITE C, KHAYELITSHA
SUBJECT TO THE FOLLOWING CONDITIONS:
(1) THAT PASSENGERS ARE NOT PICKED UP IN SEA POINT; (2) SUBJECT TO THE CONDITION THAT PASSENGERS ARE ONLY PICKED UP AT TOP DECK CAPE TOWN ON
CONDITION THAT NO PASSENGERS ARE SET DOWN OR PICKED UP ON WESTERN BOULEVARD

AND RETURN THE SAME ROUTE.

OP.1527616. (2) MZILENI MONGEZI HENDERSON MH ID NO 5202065646082. (3) DISTRICT: WYNBERG. POSTAL ADDRESS: 20970 MAKHAYA, KHAYELITSHA, 7784. (4) NEW APPLICATION(PERMIT HOLDER). (5) 1 X 16 PASSENGERS. (6) THE CONVEYANCE OF TAXI PASSENGERS. (7) AUTHORITY: 473 KHAYELITSHA - SEA POINT

FROM TAXI RANK AT SITE C KHAYELITSHA, LEFT INTO LANSDOWNE ROAD TOWARDS MEW WAY, LEFT AT TRAFFIC SIGNAL AT MEW WAY, LEFT ONTO N2, PROCEED ALONG N2 WHICH BECOMES SETTLERS WAY, ALONG SETTLERS WAY, EASTERN BOULEVARD, INTO TABLE BAY BOULEVARD, RIGHT INTO WESTERN BOULEVARD, ALONG WESTERN BOULEVARD, LEFT INTO ASHSTEAD ROAD, RIGHT INTO MAIN ROAD TO REGENT STREET, RIGHT INTO QUEENS ROAD SEA POINT AND RETURN AS FOLLOWS: INTO REGENT STREET, INTO MAIN ROAD, ALONG MAIN ROAD WHICH BECOMES SOMERSET ROAD, LEFT INTO BUITENGRACHT STREET, RIGHT INTO HANS STRIJDOM AVE, LEFT INTO HEERENGRACHT, RIGHT INTO HERTZOG BOULEVARD, RIGHT INTO OSWALD PIROW STREET, RIGHT INTO TOP DECK CAPE TOWN RAILWAY STATION, LEFT INTO OSWALD PIROW STREET, RIGHT INTO EASTERN BOULEVARD, SETTLERS WAY, N2, MEW WAY, LANSDOWNE ROAD TO SITE C KHAYELITSHA, SUBJECT TO THE CONDITION THAT PASSENGERS ARE NOT PICKED UP IN SEA POINT AND SUBJECT FURTHER TO THE CONDITION THAT PASSENGERS ARE ONLY PICKED UP AT TOP DECK CAPE TOWN RAILWAY STATION ON THE RETURN JOURNEY.
607 - KHAYELITSHA - CAPE TOWN

FROM TAXI RANK AT SITE C KHAYELITSHA, RIGHT INTO HOZA STREET, LEFT INTO LANSDOWNE ROAD TOWARDS MEW WAY, LEFT AT TRAFFIC SIGNAL AT MEW WAY, LEFT ONTO N2, PROCEED ALONG N2 WHICH BECOMES SETTLERS WAY, ALONG SETTLERS WAY, INTO EASTERN BOULEVARD, LEFT INTO OSWALD PIROW STREET, RIGHT INTO TOP DECK CAPE TOWN RAILWAY STATION CAPE TOWN AND RETURN ALONG THE SAME ROUTE.
D27 - KHAYELITSHA - SEA POINT

FROM TAXI RANK AT SITE C KHAYELITSHA, LEFT INTO LANSDOWNE ROAD, LEFT INTO MEW WAY, LEFT ONTO N2, PROCEED ALONG N2 WHICH BECOMES SETTLERS WAY, ALONG SETTLERS WAY, INTO EASTERN BOULEVARD, INTO TABLE BAY BOULEVARD, INTO BUITENGRACHT STREET, RIGHT INTO SOMERSET ROAD, ALONG MAIN ROAD, INTO REGENT STREET SEA POINT AND RETURN AS FOLLOWS: INTO REGENT STREET, INTO MAIN ROAD, INTO SOMERSET ROAD, LEFT INTO BUITENGRACHT STREET, RIGHT INTO HERTZOG BOULEVARD, RIGHT INTO OSWALD PIROW STREET, RIGHT INTO TOP DECK, CAPE TOWN RAILWAY STATION, CAPE TOWN, LEFT INTO OSWALD PIROW STREET, RIGHT INTO EASTERN BOULEVARD, INTO SETTLERS WAY, MEW WAY, INTO LANSDOWNE ROAD TO TAXI RANK AT SITE C, KHAYELITSHA
SUBJECT TO THE FOLLOWING CONDITIONS:
(1) THAT PASSENGERS ARE NOT PICKED UP IN SEA POINT; (2) SUBJECT TO THE CONDITION THAT PASSENGERS ARE ONLY PICKED UP AT TOP DECK CAPE TOWN ON CONDITION THAT NO PASSENGERS ARE SET DOWN OR PICKED UP ON WESTERN BOULEVARD AND RETURN THE SAME ROUTE.

OP.1527927. (2) VISAGIE JAN ALBERTUS CHRISTIAAN JAC ID NO 4709085129080. (3) DISTRICT: CLANWILLIAM. POSTAL ADDRESS: CEDARSTRAAT 14, CITRUSDAL, 7340. (4) NEW APPLICATION(PERMIT HOLDER). (5) 1 X 61 PASSENGERS. (6) THE CONVEYANCE OF OTHER. (7) AUTHORITY: LEERDERS OOR 'N TOTALE AFSTAND VAN 65.2 KM - VANAF BOVENSTELAND, MIELIEDRAAI, WILGERBOSDRIFT, PRIMÊRE SKOOL VREDENHOF, JANSEKRAAL, BERG-EN-DAL, MOREWAG, PAARDEKOP EN PIEKENIERSKLOOF VAKANSIE OORD NA PRIMÊRE SKOOL, PAARDEKOP (SLEGS GRAAD 1 - 7 LEERDERS) EN PRIMÊRE SKOOL CITRUSDAL EN TEGNIESE SKOOL CITRUSDAL.

OP.1527928. (2) VISAGIE JAN ALBERTUS CHRISTIAAN JAC ID NO 4709085129080. (3) DISTRICT: CLANWILLIAM. POSTAL ADDRESS: CEDARSTRAAT 14, CITRUSDAL, 7340. (4) NEW APPLICATION(PERMIT HOLDER). (5) 1 X 23 PASSENGERS. (6) THE CONVEYANCE OF OTHER. (7) AUTHORITY: LEERDERS OOR 'N TOTALE AFSTAND VAN 65.2 KM - VANAF BOVENSTELAND, MIELIEDRAAI, WILGERBOSDRIFT, PRIMÊRE SKOOL VREDENHOF, JANSEKRAAL, BERG-EN-DAL, MOREWAG, PAARDEKOP EN PIEKENIERSKLOOF VAKANSIE OORD NA PRIMÊRE SKOOL, PAARDEKOP (SLEGS GRAAD 1 - 7 LEERDERS) EN PRIMÊRE SKOOL CITRUSDAL EN TEGNIESE SKOOL CITRUSDAL.

OP.1527929. (2) VISAGIE JAN ALBERTUS CHRISTIAAN JAC ID NO 4709085129080. (3) DISTRICT: CLANWILLIAM. POSTAL ADDRESS: CEDARSTRAAT 14, CITRUSDAL, 7340. (4) NEW APPLICATION(PERMIT HOLDER). (5) 1 X 24 PASSENGERS. (6) THE CONVEYANCE OF OTHER. (7) AUTHORITY:

LEERDERS OOR 'N TOTALE AFSTAND VAN 72.4 KM -
VANAF KLEINBEGIN, OUDAM, STAGMANSKOP, PALMIETFontein EN SEWefontein NA
PRIMêRE SKOOL PAARDEKOP (SLEGS GRAAD 1-7 LEERDERS) EN PRIMêRE SKOOL
CITRUSDAL EN CITRUSDAL TEGNIESE SKOOL.

OP.1527930. (2) VISAGIE JAN ALBERTUS CHRISTIAAN JAC ID NO
4709085129080. (3) DISTRICT: CLANWILLIAM. POSTAL ADDRESS: CEDARSTRAAT 14,
CITRUSDAL, 7340. (4) NEW APPLICATION(PERMIT HOLDER). (5) 1 X 10
PASSENGERS. (6) THE CONVEYANCE OF OTHER. (7) AUTHORITY:
LEERDERS OOR 'N TOTALE AFSTAND VAN 72.4 KM -
VANAF KLEINBEGIN, OUDAM, STAGMANSKOP, PALMIETFontein EN SEWefontein NA
PRIMêRE SKOOL PAARDEKOP (SLEGS GRAAD 1-7 LEERDERS) EN PRIMêRE SKOOL
CITRUSDAL EN CITRUSDAL TEGNIESE SKOOL.

OP.1528477. (2) POYO MZWANDILE SAMUEL MS ID NO 5801125777082. (3)
DISTRICT: WYNBERG. POSTAL ADDRESS: E 565 GILI STREET, BOX 330,
KHAYELITSHA, 7784. (4) ADDITIONAL AUTHORITY, PERMIT NO. 1525551/0 FROM
POYO MZWANDILE SAMUEL MS (15 X PASSENGERS, DISTRICT: WYNBERG). (5) 1 X
15 PASSENGERS. (6) THE CONVEYANCE OF TAXI PASSENGERS. (7) AUTHORITY:

Permit No. 1525551/0

EXISTING AUTHORITY:

E09 - KHAYELITSHA - EAST LONDON

FROM TAXI RANK AT THE TREK GARAGE IN KHAYELITSHA, INTO
LANSDOWNE ROAD, LEFT INTO MEW WAY, RIGHT ONTO N2, ALONG N2
TO KING WILLIAMSTOWN, ALONG N2 TO EAST LONDON TO TAXI RANK
IN EAST LONDON AND RETURN ALONG THE SAME ROUTE.

E79 - KUWAIT - HARARE

FROM TAXI RANK IN SITE C KUWAIT, LEFT INTO SOLOMON TSHUKU
STREET, LEFT INTO MAPHONGWANA AVE, RIGHT INTO LANSDOWNE
ROAD, INTO LUZUKO AND DRIFTSAND, INTO OLD FAURE ROAD, BACK
INTO LANSDOWNE ROAD, RIGHT INTO MEW WAY, LEFT INTO PAMA
ROAD, RIGHT INTO KUSANA ROAD, RIGHT INTO MAKABENI ROAD, LEFT
INTO SPINE ROAD, LEFT INTO NTLAZANE ROAD, RIGHT INTO STEVE
BIKO ROAD, LEFT INTO BUKWAYO ROAD, RIGHT INTO NCUMO ROAD,
RIGHT INTO FUNZA STREET, INTO KUYASA, INTO WALTER SISULU
ROAD, INTO MAKAYA OSCAR MPETHA, INTO TAMBO ROAD, INTO
BATANDWA NDONDO ROAD TO HARARE AND RETURN ALONG THE SAME
ROUTE.

E80 - KUWAIT - MAKAZA

FROM TAXI RANK IN SITE C KUWAIT, LEFT INTO SOLOMON TSHUKU
STREET, LEFT INTO MAPHONGWANA AVE, RIGHT INTO LANSDOWNE
ROAD, INTO LUZUKO AND DRIFTSAND, INTO OLD FAURE ROAD, BACK
INTO LANSDOWNE ROAD, RIGHT INTO MEW WAY, LEFT INTO PAMA
ROAD, RIGHT INTO KUSANA ROAD, RIGHT INTO MAKABENI ROAD, LEFT
INTO SPINE ROAD, INTO LWANDLE DRIVE, INTO ALBERTINIA SISULU,
INTO MONGEZI ROAD, INTO LAWULO, RIGHT INTO LANSDOWNE ROAD,
INTO TUTU AVE, RIGHT INTO LINDELA ROAD TO MAKAZA AND RETURN
ALONG THE SAME ROUTE.

E81 - KUWAIT - MACASSAR

FROM TAXI RANK IN SITE C KUWAIT, RIGHT INTO SOLOMON TSHUKU
STREET, LEFT INTO LANSDOWNE ROAD, RIGHT INTO MEW WAY, LEFT
INTO PAMA ROAD, LEFT INTO BONGA DRIVE (M45), INTO SULANI
DRIVE, INTO NYATHI AVE, INTO LANSDOWNE ROAD, RIGHT INTO
FUKUTHA ROAD, INTO CEKECHA ROAD TO MACASSAR AND RETURN ALONG
THE SAME ROUTE.

E08 KHAYELITSHA - EAST LONDON

FROM TAXI RANK AT THE TREK GARAGE IN KHAYELITSHA, INTO LANSDOWNE ROAD, LEFT
INTO MEW WAY, RIGHT ONTO N2, ALONG N2 TO PORT ELIZABETH, INTO R72, ALONG
R72 TO TAXI RANK IN EAST LONDON AND RETURN ALONG THE SAME ROUTE.

E98 KHAYELITSHA - UMTATA

FROM THE TAXI RANK AT THE TREK GARAGE IN LANSDOWNE ROAD KHAYELITSHA, LEFT
INTO MEW WAY, LEFT ONTO R300, ONTO N1, ALONG N1 TO BEAUFORT WES, INTO
DONKIN STREET, RIGHT INTO VOORTREKKER STREET, INTO R61, ALONG R61 TO
ABERDEEN, LEFT ONTO R57 TO GRAAFF REINET, THEN ALONG THE R61 TO QUEENSTOWN,
RIGHT INTO ROBERTSON ROAD, RIGHT INTO CALDERWOOD STREET TO TAXI RANK IN
CALDERWOOD STREET QUEENSTOWN, INTO R61 TO TAXI RANK IN UMTATA AND RETURN
ALONG THE SAME ROUTE.

ABOVE ROUTES SUBJECT TO THE FOLLOWING CONDITIONS:-

- (A) THAT NO PASSENGERS ARE PICKED UP AT ANY OTHER TAXI RANK.
- (B) THE VEHICLE MUST BE REGISTERED IN THE NAME OF THE APPLICANT.

- (C) THE HOLDER OF THIS OPERATING LICENCE IS PROHIBITED FROM ENTERING INTO ANY AGREEMENT WHEREBY ANOTHER PARTY IS PERMITTED TO UNDERTAKE ROAD TRANSPORTATION FOR OWN GAIN UNDER AUTHORITY OF THIS OPERATING LICENCE.
- (D) THE COMPLETE ROUTE MUST BE TRAVERSED AND NOT ONLY A PORTION OF IT.
- (E) THE OPERATING LICENCE IS NOT TRANSFERABLE.
- (F) THE AUTHORITY IS REVIEWABLE AT ANY TIME.

ADDITIONAL AUTHORITY:

D29 KHAYELITSHA - MOWBRAY

FROM TAXI RANK IN SITE C, KHAYELITSHA, RIGHT INTO HOZA STREET, LEFT INTO LANSLOWNE EXTENSION, LEFT ONTO N2, LEFT INTO RAPENBERG/FOREST DRIVE, RIGHT INTO KLIPFONTEIN ROAD, KLIPFONTEIN ROAD BECOMES DURBAN ROAD, ALONG DURBAN ROAD INTO TAXI RANK AT MOWBRAY AND RETURN ALONG THE SAME ROUTE.

D30 KHAYELITSHA - WOODSTOCK

FROM TAXI RANK IN SITE C, KHAYELITSHA, RIGHT INTO HOZA STREET, LEFT INTO LANSLOWNE EXTENSION, LEFT ONTO N2, LEFT INTO RAPENBERG/FOREST DRIVE, RIGHT INTO KLIPFONTEIN ROAD, KLIPFONTEIN ROAD BECOMES DURBAN ROAD, ALONG DURBAN ROAD INTO ST PETERS ROAD, RIGHT INTO MAIN ROAD MOWBRAY, ALONG MAIN ROAD WHICH BECOMES VICTORIA ROAD TO SEARLE STREET, WOODSTOCK SUBJECT TO THE CONDITION THAT NO PASSENGERS ARE PICKED UP BETWEEN MAIN ROAD, MOWBRAY AND SEARLE STREET, WOODSTOCK.

977 KHAYELITSHA - GATESVILLE

FROM TAXI RANK AT SITE C, KHAYELITSHA, RIGHT INTO HOZA STREET, LEFT INTO LANSLOWNE EXT, LEFT INTO MEW WAY, LEFT ONTO N2, LEFT INTO VANGUARD DRIVE, RIGHT INTO KLIPFONTEIN ROAD, LEFT INTO OLD KLIPFONTEIN ROAD, LEFT INTO TAXI RANK AT GATESVILLE AND RETURN ALONG THE SAME ROUTE.

979 KHAYELITSHA - ATHLONE

FROM TAXI RANK AT SITE C, KHAYELITSHA RIGHT INTO HOZA STREET, LEFT INTO LANSLOWNE EXT, LEFT INTO MEW WAY, LEFT ONTO N2, LEFT INTO VANGUARD DRIVE, RIGHT INTO KLIPFONTEIN ROAD LEFT INTO OLD KLIPFONTEIN ROAD, RIGHT INTO DOBSON STREET TO TAXI RANK AT ATHLONE AND RETURN ALONG THE SAME ROUTE.

KHAYELITSHA - MOWBRAY/PINELANDS

FROM TAXI RANK, EASTERN SIDE, MOWBRAY LEFT INTO DURBAN ROAD, LEFT INTO RAAPENBERG ROAD, LEFT INTO ALEXANDER ROAD, RIGHT INTO BERKLEY ROAD TOWARDS SUNRISE CIRCLE, LEFT INTO AVONDUUR ROAD, RIGHT INTO NEW MILL STREET ACROSS INTO OLD MILL STREET, RIGHT INTO INYONI STREET RETURN LEFT INTO OLD MILL STREET, LEFT INTO MORNINGSIDE TOWARDS CIRCLE, LEFT INTO BERKLEY ROAD, LEFT INTO ALEXANDER ROAD, RIGHT INTO RAAPENBERG UP TO DURBAN ROAD TOWARDS TAXI RANK MOWBRAY, EASTERN SIDE AND RETURN THE SAME ROUTE.

OP.1528743. (2) UNITRANS PASSENGER PTY LTD ID NO 680869907. (3) DISTRICT: CAPE TOWN. POSTAL ADDRESS: P.O. BOX 817, EPPINDUST, 7470 C/O MR M A SCHROEDER 3 BOEING STREET, KENSINGTON, 7405. (4) NEW APPLICATION.

(5) 1 X 8 PASSENGERS. (6) THE CONVEYANCE OF OTHER. (7) AUTHORITY: TOERISTE, LUGVERKEERPASSASIER, BEMANNING EN PERSONEEL WAT WERKSAAM IS OP KAAPSTAD INTERNASIONALE LUGHAWA -

(I) VANAF KAAPSTAD INTERNASIONALE LUGHAWA VIA SETLAARSWEG, DE WAAL RYLAAN, BOULEVARD OOS, HERTZOG BOULEVARD EN HEERENGRACHT NA LUGDIENS TERMINUS IN ADDERLEY STRAAT EN TERUG OOR DIESELFDE ROETE.

(II) TUSSEN DIE KAAPSTAD INTERNASIONALE LUGHAWA EN HOTELLE GELEë BINNE DIE LANDDROSDISTRIKTE VAN KAAPSTAD, BELLVILLE, GOODWOOD, WYNBERG, KUILSRIVIER, SIMONSTAD, STRAND, STELLENBOSCH EN PAARL.

(III) VANAF PLEKKE BINNE DIE MUNISIPALE GEBIEDE VAN KAAPSTAD, BELLVILLE, GOODWOOD, WYNBERG, KUILSRIVIER, SIMONSTAD, STRAND, STELLENBOSCH EN PAARL EN DIE KAAPSTAD INTERNASIONALE LUGHAWA EN TERUG OOR DIESELFDE ROETE.

TOURISTS AND THEIR PERSONAL EFFECTS - FROM POINTS WITHIN A RADIUS OF 50 KM FROM THE MAIN POST OFFICE IN CAPE TOWN TO POINTS WITHIN THE RSA AND RETURN.

ONDERWORPE AAN DIE VOLGENDE VOORWAARDES:

- (A) GEEN PENDELAARSDIENSTE, INTERSTEDELIKE DIENSTE EN TUSSEN-DORP DIENSTE VOLGENDS 'N TYDTAFEL DEUR DIE HOUER VAN HIERDIE PERMIT INGEVOLGE DIE MAGTIGING DAARIN VERVAT ONDERNEEM SAL WORD NIE VANAF ENIGE PUNT DAARIN VERMELD NA ENIGE ANDER PUNT DAARIN VERMELD.
- (B) SODRA 'N VOERTUIG DEUR 'N GROEP PASSASIER GEHUUR IS MOET DIE PASSASIER AS 'N GROEP OPGELAAI WORD EN AS 'N GROEP AFGELAAI WORD NIE-TEENSTAANDE DIE FEIT DAT DIE OPLAAIPEK EN DIE AFLAAIPEK NIE NOODWENDIG DIESELFDE PLEK IS NIE.
- (C) WANNEER DIE WET OP TOERISTE BEPAAL DAT 'N TOERISTEGIDS 'N GROEP TOERISTE MOET VERGESEL, MOET SO 'N PERSOON VIR DIE BETROKKE GEORGRAFIESE GEBIED WAARIN DIE VERVOER ONDERNEEM WORD AS 'N TOERISTEGIDS OF AS 'N GESPECIALISEERDE TOERISTEGIDS TOEPASLIK OP

- DAARDIE GEBIED GEREĞISTREER WEES;
 (D) MOET HULLE BESKERM WORD DEUR GELDIGE PASSASIERE AANSPEEKLIKHEIDS-
 ASSURANSIE DEKKING.
 (E) DIE VOERTUIG MOET OOR LUGREELING BESKIK.
 (F) GEEN SHUTTLE DIENS MAG IN TERMS VAN HIERDIE MAGTIGING BEDRYF WORD NIE.
 (G) DIE PERMITHOUER MOET ELKE DRIE MAANDE DIE VOLGENDE BESONDERHEDE AAN
 DIE PADVERVOERRAAD VERSTREK: DIE AANTAL PASSASIERE PER RIT NA 'N
 BESTEMMING.

OP.1528744. (2) UNITRANS PASSENGER PTY LTD ID NO 680869907. (3)
 DISTRICT: CAPE TOWN. POSTAL ADDRESS: P.O. BOX 817, EPPINDUST, 7470 C/O MR
 M A SCHROEDER 3 BOEING STREET, KENSINGTON, 7405. (4) NEW APPLICATION.
 (5) 1 X 9 PASSENGERS. (6) THE CONVEYANCE OF OTHER. (7) AUTHORITY:
 TOERISTE, LUGVERKEERPASSASIERE, BEMANNING EN PERSONEEL WAT WERKSAAM IS OP
 KAAPSTAD INTERNASIONALE LUGHAWA -
 (I) VANAF KAAPSTAD INTERNASIONALE LUGHAWA VIA SETLAARSWEG, DE WAAL RYLAAN,
 BOULEVARD OOS, HERTZOG BOULEVARD EN HEERENGRACHT NA LUGDIENS TERMINUS IN
 ADDERLEY STRAAT EN TERUG OOR DIESELFDE ROETE.
 (II) TUSSEN DIE KAAPSTAD INTERNASIONALE LUGHAWA EN HOTELLE GELEë BINNE DIE
 LANDDROSDISTRIKTE VAN KAAPSTAD, BELLVILLE, GOODWOOD, WYNBERG, KUILSRIVIER,
 SIMONSTAD, STRAND, STELLENBOSCH EN PAARL.
 (III) VANAF PLEKKE BINNE DIE MUNISIPALE GEBIEDE VAN KAAPSTAD, BELLVILLE,
 GOODWOOD, WYNBERG, KUILSRIVIER, SIMONSTAD, STRAND, STELLENBOSCH EN PAARL EN
 DIE KAAPSTAD INTERNASIONALE LUGHAWA EN TERUG OOR DIESELFDE ROETE.
 TOURISTS AND THEIR PERSONAL EFFECTS -
 FROM POINTS WITHIN A RADIUS OF 50 KM FROM THE MAIN POST OFFICE IN CAPE
 TOWN TO POINTS WITHIN THE RSA AND RETURN.
 ONDERWORPE AAN DIE VOLGENDE VOORWAARDES:

- (A) GEEN PENDELAARSDIENSTE, INTERSTEDELIKE DIENSTE EN TUSSEN-DORP DIENSTE
 VOLGENDS 'N TYDTAFEL DEUR DIE HOER VAN HIERDIE PERMIT INGEVOLGE DIE
 MAGTIGING DAARIN VERVAT ONDERNEEM SAL WORD NIE VANAF ENIGE PUNT DAARIN
 VERMELD NA ENIGE ANDER PUNT DAARIN VERMELD.
 (B) SODRA 'N VOERTUIG DEUR 'N GROEP PASSASIERE GEHUUR IS MOET DIE
 PASSASIERE AS 'N GROEP OPGELAAI WORD EN AS 'N GROEP AFGELAAI WORD
 NIE-TEENSTAANDE DIE FEIT DAT DIE OPLAAIPEK EN DIE AFLAAIPEK NIE
 NOODWENDIG DIESELFDE PLEK IS NIE.
 (C) WANNEER DIE WET OP TOERISTE BEPAAL DAT 'N TOERISTEGIDS 'N GROEP
 TOERISTE MOET VERGESEL, MOET SO 'N PERSOON VIR DIE BETROKKE
 GEORAFIESE GEBIED WAARIN DIE VERVOER ONDERNEEM WORD AS 'N
 TOERISTEGIDS OF AS 'N GESPEŠIALISEERDE TOERISTEGIDS TOEPASLIK OP
 DAARDIE GEBIED GEREĞISTREER WEES;
 (D) MOET HULLE BESKERM WORD DEUR GELDIGE PASSASIERE AANSPEEKLIKHEIDS-
 ASSURANSIE DEKKING.
 (E) DIE VOERTUIG MOET OOR LUGREELING BESKIK.
 (F) GEEN SHUTTLE DIENS MAG IN TERMS VAN HIERDIE MAGTIGING BEDRYF WORD NIE.
 (G) DIE PERMITHOUER MOET ELKE DRIE MAANDE DIE VOLGENDE BESONDERHEDE AAN
 DIE PADVERVOERRAAD VERSTREK: DIE AANTAL PASSASIERE PER RIT NA 'N
 BESTEMMING.

OP.1528745. (2) UNITRANS PASSENGER PTY LTD ID NO 680869907. (3)
 DISTRICT: CAPE TOWN. POSTAL ADDRESS: P.O. BOX 817, EPPINDUST, 7470 C/O MR
 M A SCHROEDER 3 BOEING STREET, KENSINGTON, 7405. (4) NEW APPLICATION.
 (5) 1 X 8 PASSENGERS. (6) THE CONVEYANCE OF OTHER. (7) AUTHORITY:
 TOERISTE, LUGVERKEERPASSASIERE, BEMANNING EN PERSONEEL WAT WERKSAAM IS OP
 KAAPSTAD INTERNASIONALE LUGHAWA -
 (I) VANAF KAAPSTAD INTERNASIONALE LUGHAWA VIA SETLAARSWEG, DE WAAL RYLAAN,
 BOULEVARD OOS, HERTZOG BOULEVARD EN HEERENGRACHT NA LUGDIENS TERMINUS IN
 ADDERLEY STRAAT EN TERUG OOR DIESELFDE ROETE.
 (II) TUSSEN DIE KAAPSTAD INTERNASIONALE LUGHAWA EN HOTELLE GELEë BINNE DIE
 LANDDROSDISTRIKTE VAN KAAPSTAD, BELLVILLE, GOODWOOD, WYNBERG, KUILSRIVIER,
 SIMONSTAD, STRAND, STELLENBOSCH EN PAARL.
 (III) VANAF PLEKKE BINNE DIE MUNISIPALE GEBIEDE VAN KAAPSTAD, BELLVILLE,
 GOODWOOD, WYNBERG, KUILSRIVIER, SIMONSTAD, STRAND, STELLENBOSCH EN PAARL EN
 DIE KAAPSTAD INTERNASIONALE LUGHAWA EN TERUG OOR DIESELFDE ROETE.
 TOURISTS AND THEIR PERSONAL EFFECTS -
 FROM POINTS WITHIN A RADIUS OF 50 KM FROM THE MAIN POST OFFICE IN CAPE
 TOWN TO POINTS WITHIN THE RSA AND RETURN.
 ONDERWORPE AAN DIE VOLGENDE VOORWAARDES:

- (A) GEEN PENDELAARSDIENSTE, INTERSTEDELIKE DIENSTE EN TUSSEN-DORP DIENSTE
 VOLGENDS 'N TYDTAFEL DEUR DIE HOER VAN HIERDIE PERMIT INGEVOLGE DIE
 MAGTIGING DAARIN VERVAT ONDERNEEM SAL WORD NIE VANAF ENIGE PUNT DAARIN
 VERMELD NA ENIGE ANDER PUNT DAARIN VERMELD.
 (B) SODRA 'N VOERTUIG DEUR 'N GROEP PASSASIERE GEHUUR IS MOET DIE
 PASSASIERE AS 'N GROEP OPGELAAI WORD EN AS 'N GROEP AFGELAAI WORD
 NIE-TEENSTAANDE DIE FEIT DAT DIE OPLAAIPEK EN DIE AFLAAIPEK NIE
 NOODWENDIG DIESELFDE PLEK IS NIE.

- (C) WANNEER DIE WET OP TOERISTE BEPAAL DAT 'N TOERISTEGIDS 'N GROEP TOERISTE MOET VERGESEL, MOET SO 'N PERSOON VIR DIE BETROKKE GEORAFIESE GEBIED WAARIN DIE VERVOER ONDERNEEM WORD AS 'N TOERISTEGIDS OF AS 'N GESPECIALISEERDE TOERISTEGIDS TOEPASLIK OP DAARDIE GEBIED GEREGISTREER WEES;
- (D) MOET HULLE BESKERM WORD DEUR GELDIGE PASSASIER AANSPEEKLIKHEIDS-ASSURANSIE DEKKING.
- (E) DIE VOERTUIG MOET OOR LUGREELING BESKIK.
- (F) GEEN SHUTTLE DIENS MAG IN TERMS VAN HIERDIE MAGTING BEDRYF WORD NIE.
- (G) DIE PERMITTOUER MOET ELKE DRIE MAANDE DIE VOLGENDE BESONDERHEDE AAN DIE PADVERVOERRAAD VERSTREK: DIE AANTAL PASSASIER PER RIT NA 'N BESTEMMING.

OP.1529009. (2) TASANA MALUSI M ID NO 6904046691082. (3) DISTRICT: WYNBERG. POSTAL ADDRESS: 41752 VIMBA STREET, MACASSAR, KHAYELITSHA, 7784. (4) NEW APPLICATION. (5) 1 X 16 PASSENGERS. (6) THE CONVEYANCE OF TAXI PASSENGERS. (7) AUTHORITY: 29 KHAYELITSHA - MOWBRAY

FROM TAXI RANK AT SITE C, LEFT INTO LANSLOWNE ROAD TOWARDS MEW WAY, LEFT AT TRAFFIC SIGNALS AT MEW WAY, LEFT ONTO N2, PROCEED ALONG N2, LEFT INTO BORCHARDS QUARRY ROAD, INTO KLIPFONTEIN ROAD WHICH BECOMES DURBAN ROAD TO TAXI RANK AT EASTERN SIDE OF MOWBRAY RAILWAY STATION MOWBRAY AND RETURN ALONG THE SAME ROUTE.
977 KHAYELITSHA - GATESVILLE

FROM TAXI RANK AT SITE C KHAYELITSHA, RIGHT INTO HOZA STREET, LEFT INTO LANSLOWNE EXT, LEFT INTO MEW WAY, LEFT ONTO N2, LEFT INTO VANGUARD DRIVE, RIGHT INTO KLIPFONTEIN ROAD, LEFT INTO OLD KLIPFONTEIN ROAD, LEFT INTO TAXI RANK AT GATESVILLE AND RETURN ALONG THE SAME ROUTE.

OP.1529010. (2) TASANA MALUSI M ID NO 6904046691082. (3) DISTRICT: WYNBERG. POSTAL ADDRESS: 41752 VIMBA STREET, MACASSAR, KHAYELITSHA, 7784. (4) NEW APPLICATION. (5) 1 X 15 PASSENGERS. (6) THE CONVEYANCE OF TAXI PASSENGERS. (7) AUTHORITY: 29 KHAYELITSHA - MOWBRAY

FROM TAXI RANK AT SITE C, LEFT INTO LANSLOWNE ROAD TOWARDS MEW WAY, LEFT AT TRAFFIC SIGNALS AT MEW WAY, LEFT ONTO N2, PROCEED ALONG N2, LEFT INTO BORCHARDS QUARRY ROAD, INTO KLIPFONTEIN ROAD WHICH BECOMES DURBAN ROAD TO TAXI RANK AT EASTERN SIDE OF MOWBRAY RAILWAY STATION MOWBRAY AND RETURN ALONG THE SAME ROUTE.
977 KHAYELITSHA - GATESVILLE

FROM TAXI RANK AT SITE C KHAYELITSHA, RIGHT INTO HOZA STREET, LEFT INTO LANSLOWNE EXT, LEFT INTO MEW WAY, LEFT ONTO N2, LEFT INTO VANGUARD DRIVE, RIGHT INTO KLIPFONTEIN ROAD, LEFT INTO OLD KLIPFONTEIN ROAD, LEFT INTO TAXI RANK AT GATESVILLE AND RETURN ALONG THE SAME ROUTE.

OP.1529131. (2) IMPERIAL CAR RENTAL (PTY) LTD ID NO 051313507. (3) DISTRICT: CAPE TOWN. POSTAL ADDRESS: P.O. BOX 4504, CAPE TOWN, 8000 C/O PCF TRANSPORT ADVISERS (PTY) LTD P O BOX 1518, PRETORIA, 0001. (4) NEW APPLICATION(PERMIT HOLDER). (5) 1 X 4 PASSENGERS. (6) THE CONVEYANCE OF OTHER. (7) AUTHORITY: CHAUFFEUR PASSENGERS - FROM PICK UP POINTS WITHIN A RADIUS OF 20 KILOMETRES OF 179 ALBERT ROAD, WOODSTOCK TO POINTS WITHIN THE REPUBLIC OF SOUTH AFRICA AND RETURN.

SUBJECT TO THE CONDITION THAT:

(A) NO COMMUTER SERVICES, INTERCITY SERVICES AND INTERTOWN SERVICES OPERATED IN ACCORDANCE WITH A TIME TABLE WILL BE UNDERTAKEN BY THE HOLDER OF THIS PERMIT IN TERMS OF THIS AUTHORITY FROM ANY POINTS REFERRED TO IN THE SAID AUTHORITY TO ANY OTHER POINT REFERRED TO THEREIN.

(B) THE TOURISTS TRAVEL IN A GROUP AND THAT ALL TOURISTS COMPRISING SUCH A GROUP SHALL EMBARK AND DISEMBARK AS A GROUP AT THE SAME POINT NOTWITHSTANDING THE FACT THAT THE POINT OF EMBARKATION MAY DIFFER FROM THE POINT OF DISEMBARKATION.

(C) WHENEVER THE TOURIST ACT REQUIRES A GUIDE TO ACCOMPANY A GROUP OF TOURISTS, SUCH GUIDE BE REGISTERED AS A TOURIST GUIDE FOR THE RELEVANT GEOGRAPHICAL AREA IN WHICH THE CONVEYANCE TAKES PLACE OR BE REGISTERED AS A SPECIALIST TOURIST GUIDE APPROPRIATE TO THAT AREA; AND

(D) THE PASSENGERS MUST BE PROTECTED BY A VALID PASSENGER LIABILITY INSURANCE COVER.

(E) THE VEHICLE MUST BE FITTED WITH AIRCONDITIONING.

(F) NO SHUTTLE SERVICE TO BE OPERATED IN TERMS OF THIS AUTHORITY.

(G) THE OPERATOR CONCERNED SHALL SUBMIT TO THE OPERATING LICENCE BOARD, CAPE TOWN THE FOLLOWING PARTICULARS EVERY 3 (THREE) MONTHS GIVING THE TOTAL NUMBER OF PASSENGERS PER TRIP TO A DESTINATION.

OP.1529132. (2) IMPERIAL CAR RENTAL (PTY) LTD ID NO 051313507. (3) DISTRICT: CAPE TOWN. POSTAL ADDRESS: P.O. BOX 4504, CAPE TOWN, 8000 C/O PCF TRANSPORT ADVISERS (PTY) LTD P O BOX 1518, PRETORIA, 0001. (4) NEW APPLICATION (PERMIT HOLDER). (5) 1 X 4 PASSENGERS. (6) THE CONVEYANCE OF OTHER. (7) AUTHORITY: CHAUFFEUR PASSENGERS - FROM PICK UP POINTS WITHIN A RADIUS OF 20 KILOMETRES OF 179 ALBERT ROAD, WOODSTOCK TO POINTS WITHIN THE REPUBLIC OF SOUTH AFRICA AND RETURN.

SUBJECT TO THE CONDITION THAT:

(A) NO COMMUTER SERVICES, INTERCITY SERVICES AND INTERTOWN SERVICES OPERATED IN ACCORDANCE WITH A TIME TABLE WILL BE UNDERTAKEN BY THE HOLDER OF THIS PERMIT IN TERMS OF THIS AUTHORITY FROM ANY POINTS REFERRED TO IN THE SAID AUTHORITY TO ANY OTHER POINT REFERRED TO THEREIN.

(B) THE TOURISTS TRAVEL IN A GROUP AND THAT ALL TOURISTS COMPRISING SUCH A GROUP SHALL EMBARK AND DISEMBARK AS A GROUP AT THE SAME POINT NOTWITHSTANDING THE FACT THAT THE POINT OF EMBARKATION MAY DIFFER FROM THE POINT OF DISEMBARKATION.

(C) WHENEVER THE TOURIST ACT REQUIRES A GUIDE TO ACCOMPANY A GROUP OF TOURISTS, SUCH GUIDE BE REGISTERED AS A TOURIST GUIDE FOR THE RELEVANT GEOGRAPHICAL AREA IN WHICH THE CONVEYANCE TAKES PLACE OR BE REGISTERED AS A SPECIALIST TOURIST GUIDE APPROPRIATE TO THAT AREA; AND

(D) THE PASSENGERS MUST BE PROTECTED BY A VALID PASSENGER LIABILITY INSURANCE COVER.

(E) THE VEHICLE MUST BE FITTED WITH AIRCONDITIONING.

(F) NO SHUTTLE SERVICE TO BE OPERATED IN TERMS OF THIS AUTHORITY.

(G) THE OPERATOR CONCERNED SHALL SUBMIT TO THE OPERATING LICENCE BOARD, CAPE TOWN THE FOLLOWING PARTICULARS EVERY 3 (THREE) MONTHS GIVING THE TOTAL NUMBER OF PASSENGERS PER TRIP TO A DESTINATION.

OP.1529133. (2) IMPERIAL CAR RENTAL (PTY) LTD ID NO 051313507. (3) DISTRICT: CAPE TOWN. POSTAL ADDRESS: P.O. BOX 4504, CAPE TOWN, 8000 C/O PCF TRANSPORT ADVISERS (PTY) LTD P O BOX 1518, PRETORIA, 0001. (4) NEW APPLICATION (PERMIT HOLDER). (5) 1 X 4 PASSENGERS. (6) THE CONVEYANCE OF OTHER. (7) AUTHORITY: CHAUFFEUR PASSENGERS - FROM PICK UP POINTS WITHIN A RADIUS OF 20 KILOMETRES OF 179 ALBERT ROAD, WOODSTOCK TO POINTS WITHIN THE REPUBLIC OF SOUTH AFRICA AND RETURN.

SUBJECT TO THE CONDITION THAT:

(A) NO COMMUTER SERVICES, INTERCITY SERVICES AND INTERTOWN SERVICES OPERATED IN ACCORDANCE WITH A TIME TABLE WILL BE UNDERTAKEN BY THE HOLDER OF THIS PERMIT IN TERMS OF THIS AUTHORITY FROM ANY POINTS REFERRED TO IN THE SAID AUTHORITY TO ANY OTHER POINT REFERRED TO THEREIN.

(B) THE TOURISTS TRAVEL IN A GROUP AND THAT ALL TOURISTS COMPRISING SUCH A GROUP SHALL EMBARK AND DISEMBARK AS A GROUP AT THE SAME POINT NOTWITHSTANDING THE FACT THAT THE POINT OF EMBARKATION MAY DIFFER FROM THE POINT OF DISEMBARKATION.

(C) WHENEVER THE TOURIST ACT REQUIRES A GUIDE TO ACCOMPANY A GROUP OF TOURISTS, SUCH GUIDE BE REGISTERED AS A TOURIST GUIDE FOR THE RELEVANT GEOGRAPHICAL AREA IN WHICH THE CONVEYANCE TAKES PLACE OR BE REGISTERED AS A SPECIALIST TOURIST GUIDE APPROPRIATE TO THAT AREA; AND

(D) THE PASSENGERS MUST BE PROTECTED BY A VALID PASSENGER LIABILITY INSURANCE COVER.

(E) THE VEHICLE MUST BE FITTED WITH AIRCONDITIONING.

(F) NO SHUTTLE SERVICE TO BE OPERATED IN TERMS OF THIS AUTHORITY.

(G) THE OPERATOR CONCERNED SHALL SUBMIT TO THE OPERATING LICENCE BOARD, CAPE TOWN THE FOLLOWING PARTICULARS EVERY 3 (THREE) MONTHS GIVING THE TOTAL NUMBER OF PASSENGERS PER TRIP TO A DESTINATION.

OP.1529134. (2) IMPERIAL CAR RENTAL (PTY) LTD ID NO 051313507. (3) DISTRICT: CAPE TOWN. POSTAL ADDRESS: P.O. BOX 4504, CAPE TOWN, 8000 C/O PCF TRANSPORT ADVISERS (PTY) LTD P O BOX 1518, PRETORIA, 0001. (4) NEW APPLICATION(PERMIT HOLDER). (5) 1 X 4 PASSENGERS. (6) THE CONVEYANCE OF OTHER. (7) AUTHORITY: CHAUFFEUR PASSENGERS - FROM PICK UP POINTS WITHIN A RADIUS OF 20 KILOMETRES OF 179 ALBERT ROAD, WOODSTOCK TO POINTS WITHIN THE REPUBLIC OF SOUTH AFRICA AND RETURN.

SUBJECT TO THE CONDITION THAT:

(A) NO COMMUTER SERVICES, INTERCITY SERVICES AND INTERTOWN SERVICES OPERATED IN ACCORDANCE WITH A TIME TABLE WILL BE UNDERTAKEN BY THE HOLDER OF THIS PERMIT IN TERMS OF THIS AUTHORITY FROM ANY POINTS REFERRED TO IN THE SAID AUTHORITY TO ANY OTHER POINT REFERRED TO THEREIN.

(B) THE TOURISTS TRAVEL IN A GROUP AND THAT ALL TOURISTS COMPRISING SUCH A GROUP SHALL EMBARK AND DISEMBARK AS A GROUP AT THE SAME POINT NOTWITHSTANDING THE FACT THAT THE POINT OF EMBARKATION MAY DIFFER FROM THE POINT OF DISEMBARKATION.

(C) WHENEVER THE TOURIST ACT REQUIRES A GUIDE TO ACCOMPANY A GROUP OF TOURISTS, SUCH GUIDE BE REGISTERED AS A TOURIST GUIDE FOR THE RELEVANT GEOGRAPHICAL AREA IN WHICH THE CONVEYANCE TAKES PLACE OR BE REGISTERED AS A SPECIALIST TOURIST GUIDE APPROPRIATE TO THAT AREA; AND

(D) THE PASSENGERS MUST BE PROTECTED BY A VALID PASSENGER LIABILITY INSURANCE COVER.

(E) THE VEHICLE MUST BE FITTED WITH AIRCONDITIONING.

(F) NO SHUTTLE SERVICE TO BE OPERATED IN TERMS OF THIS AUTHORITY.

(G) THE OPERATOR CONCERNED SHALL SUBMIT TO THE OPERATING LICENCE BOARD, CAPE TOWN THE FOLLOWING PARTICULARS EVERY 3 (THREE) MONTHS GIVING THE TOTAL NUMBER OF PASSENGERS PER TRIP TO A DESTINATION.

OP.1529135. (2) IMPERIAL CAR RENTAL (PTY) LTD ID NO 051313507. (3) DISTRICT: CAPE TOWN. POSTAL ADDRESS: P.O. BOX 4504, CAPE TOWN, 8000 C/O PCF TRANSPORT ADVISERS (PTY) LTD P O BOX 1518, PRETORIA, 0001. (4) NEW APPLICATION(PERMIT HOLDER). (5) 1 X 5 PASSENGERS. (6) THE CONVEYANCE OF OTHER. (7) AUTHORITY: CHAUFFEUR PASSENGERS - FROM PICK UP POINTS WITHIN A RADIUS OF 20 KILOMETRES OF 179 ALBERT ROAD, WOODSTOCK TO POINTS WITHIN THE REPUBLIC OF SOUTH AFRICA AND RETURN.

SUBJECT TO THE CONDITION THAT:

(A) NO COMMUTER SERVICES, INTERCITY SERVICES AND INTERTOWN SERVICES OPERATED IN ACCORDANCE WITH A TIME TABLE WILL BE UNDERTAKEN BY THE HOLDER OF THIS PERMIT IN TERMS OF THIS AUTHORITY FROM ANY POINTS REFERRED TO IN THE SAID AUTHORITY TO ANY OTHER POINT REFERRED TO THEREIN.

(B) THE TOURISTS TRAVEL IN A GROUP AND THAT ALL TOURISTS COMPRISING SUCH A GROUP SHALL EMBARK AND DISEMBARK AS A GROUP AT THE SAME POINT NOTWITHSTANDING THE FACT THAT THE POINT OF EMBARKATION MAY DIFFER FROM THE POINT OF DISEMBARKATION.

(C) WHENEVER THE TOURIST ACT REQUIRES A GUIDE TO ACCOMPANY A GROUP OF TOURISTS, SUCH GUIDE BE REGISTERED AS A TOURIST GUIDE FOR THE RELEVANT GEOGRAPHICAL AREA IN WHICH THE CONVEYANCE TAKES PLACE OR BE REGISTERED AS A SPECIALIST TOURIST GUIDE APPROPRIATE TO THAT AREA; AND

(D) THE PASSENGERS MUST BE PROTECTED BY A VALID PASSENGER LIABILITY INSURANCE COVER.

(E) THE VEHICLE MUST BE FITTED WITH AIRCONDITIONING.

(F) NO SHUTTLE SERVICE TO BE OPERATED IN TERMS OF THIS AUTHORITY.

(G) THE OPERATOR CONCERNED SHALL SUBMIT TO THE OPERATING LICENCE BOARD, CAPE TOWN THE FOLLOWING PARTICULARS EVERY 3 (THREE) MONTHS GIVING THE TOTAL NUMBER OF PASSENGERS PER TRIP TO A DESTINATION.

OP.1529136. (2) IMPERIAL CAR RENTAL (PTY) LTD ID NO 051313507. (3) DISTRICT: CAPE TOWN. POSTAL ADDRESS: P.O. BOX 4504, CAPE TOWN, 8000 C/O PCF TRANSPORT ADVISERS (PTY) LTD P O BOX 1518, PRETORIA, 0001. (4) NEW APPLICATION(PERMIT HOLDER). (5) 1 X 4 PASSENGERS. (6) THE CONVEYANCE OF OTHER. (7) AUTHORITY: CHAUFFEUR PASSENGERS - FROM PICK UP POINTS WITHIN A RADIUS OF 20 KILOMETRES

OF 179 ALBERT ROAD, WOODSTOCK TO POINTS WITHIN THE REPUBLIC OF SOUTH AFRICA AND RETURN.

SUBJECT TO THE CONDITION THAT:

(A) NO COMMUTER SERVICES, INTERCITY SERVICES AND INTERTOWN SERVICES OPERATED IN ACCORDANCE WITH A TIME TABLE WILL BE UNDERTAKEN BY THE HOLDER OF THIS PERMIT IN TERMS OF THIS AUTHORITY FROM ANY POINTS REFERRED TO IN THE SAID AUTHORITY TO ANY OTHER POINT REFERRED TO THEREIN.

(B) THE TOURISTS TRAVEL IN A GROUP AND THAT ALL TOURISTS COMPRISING SUCH A GROUP SHALL EMBARK AND DISEMBARK AS A GROUP AT THE SAME POINT NOTWITHSTANDING THE FACT THAT THE POINT OF EMBARKATION MAY DIFFER FROM THE POINT OF DISEMBARKATION.

(C) WHENEVER THE TOURIST ACT REQUIRES A GUIDE TO ACCOMPANY A GROUP OF TOURISTS, SUCH GUIDE BE REGISTERED AS A TOURIST GUIDE FOR THE RELEVANT GEOGRAPHICAL AREA IN WHICH THE CONVEYANCE TAKES PLACE OR BE REGISTERED AS A SPECIALIST TOURIST GUIDE APPROPRIATE TO THAT AREA; AND

(D) THE PASSENGERS MUST BE PROTECTED BY A VALID PASSENGER LIABILITY INSURANCE COVER.

(E) THE VEHICLE MUST BE FITTED WITH AIRCONDITIONING.

(F) NO SHUTTLE SERVICE TO BE OPERATED IN TERMS OF THIS AUTHORITY.

(G) THE OPERATOR CONCERNED SHALL SUBMIT TO THE OPERATING LICENCE BOARD, CAPE TOWN THE FOLLOWING PARTICULARS EVERY 3 (THREE) MONTHS GIVING THE TOTAL NUMBER OF PASSENGERS PER TRIP TO A DESTINATION.

OP.1529137. (2) IMPERIAL CAR RENTAL (PTY) LTD ID NO 051313507. (3) DISTRICT: CAPE TOWN. POSTAL ADDRESS: P.O. BOX 4504, CAPE TOWN, 8000 C/O PCF TRANSPORT ADVISERS (PTY) LTD P O BOX 1518, PRETORIA, 0001. (4) NEW APPLICATION(PERMIT HOLDER). (5) 1 X 5 PASSENGERS. (6) THE CONVEYANCE OF OTHER. (7) AUTHORITY: CHAUFFEUR PASSENGERS - FROM PICK UP POINTS WITHIN A RADIUS OF 20 KILOMETRES OF 179 ALBERT ROAD, WOODSTOCK TO POINTS WITHIN THE REPUBLIC OF SOUTH AFRICA AND RETURN.

SUBJECT TO THE CONDITION THAT:

(A) NO COMMUTER SERVICES, INTERCITY SERVICES AND INTERTOWN SERVICES OPERATED IN ACCORDANCE WITH A TIME TABLE WILL BE UNDERTAKEN BY THE HOLDER OF THIS PERMIT IN TERMS OF THIS AUTHORITY FROM ANY POINTS REFERRED TO IN THE SAID AUTHORITY TO ANY OTHER POINT REFERRED TO THEREIN.

(B) THE TOURISTS TRAVEL IN A GROUP AND THAT ALL TOURISTS COMPRISING SUCH A GROUP SHALL EMBARK AND DISEMBARK AS A GROUP AT THE SAME POINT NOTWITHSTANDING THE FACT THAT THE POINT OF EMBARKATION MAY DIFFER FROM THE POINT OF DISEMBARKATION.

(C) WHENEVER THE TOURIST ACT REQUIRES A GUIDE TO ACCOMPANY A GROUP OF TOURISTS, SUCH GUIDE BE REGISTERED AS A TOURIST GUIDE FOR THE RELEVANT GEOGRAPHICAL AREA IN WHICH THE CONVEYANCE TAKES PLACE OR BE REGISTERED AS A SPECIALIST TOURIST GUIDE APPROPRIATE TO THAT AREA; AND

(D) THE PASSENGERS MUST BE PROTECTED BY A VALID PASSENGER LIABILITY INSURANCE COVER.

(E) THE VEHICLE MUST BE FITTED WITH AIRCONDITIONING.

(F) NO SHUTTLE SERVICE TO BE OPERATED IN TERMS OF THIS AUTHORITY.

(G) THE OPERATOR CONCERNED SHALL SUBMIT TO THE OPERATING LICENCE BOARD, CAPE TOWN THE FOLLOWING PARTICULARS EVERY 3 (THREE) MONTHS GIVING THE TOTAL NUMBER OF PASSENGERS PER TRIP TO A DESTINATION.

OP.1529138. (2) IMPERIAL CAR RENTAL (PTY) LTD ID NO 051313507. (3) DISTRICT: CAPE TOWN. POSTAL ADDRESS: P.O. BOX 4504, CAPE TOWN, 8000 C/O PCF TRANSPORT ADVISERS (PTY) LTD P O BOX 1518, PRETORIA, 0001. (4) NEW APPLICATION(PERMIT HOLDER). (5) 1 X 4 PASSENGERS. (6) THE CONVEYANCE OF OTHER. (7) AUTHORITY: CHAUFFEUR PASSENGERS - FROM PICK UP POINTS WITHIN A RADIUS OF 20 KILOMETRES OF 179 ALBERT ROAD, WOODSTOCK TO POINTS WITHIN THE REPUBLIC OF SOUTH AFRICA AND RETURN.

SUBJECT TO THE CONDITION THAT:

(A) NO COMMUTER SERVICES, INTERCITY SERVICES AND INTERTOWN SERVICES OPERATED IN ACCORDANCE WITH A TIME TABLE WILL

BE UNDERTAKEN BY THE HOLDER OF THIS PERMIT IN TERMS OF THIS AUTHORITY FROM ANY POINTS REFERRED TO IN THE SAID AUTHORITY TO ANY OTHER POINT REFERRED TO THEREIN.

(B) THE TOURISTS TRAVEL IN A GROUP AND THAT ALL TOURISTS COMPRISING SUCH A GROUP SHALL EMBARK AND DISEMBARK AS A GROUP AT THE SAME POINT NOTWITHSTANDING THE FACT THAT THE POINT OF EMBARKATION MAY DIFFER FROM THE POINT OF DISEMBARKATION.

(C) WHENEVER THE TOURIST ACT REQUIRES A GUIDE TO ACCOMPANY A GROUP OF TOURISTS, SUCH GUIDE BE REGISTERED AS A TOURIST GUIDE FOR THE RELEVANT GEOGRAPHICAL AREA IN WHICH THE CONVEYANCE TAKES PLACE OR BE REGISTERED AS A SPECIALIST TOURIST GUIDE APPROPRIATE TO THAT AREA; AND

(D) THE PASSENGERS MUST BE PROTECTED BY A VALID PASSENGER LIABILITY INSURANCE COVER.

(E) THE VEHICLE MUST BE FITTED WITH AIRCONDITIONING.

(F) NO SHUTTLE SERVICE TO BE OPERATED IN TERMS OF THIS AUTHORITY.

(G) THE OPERATOR CONCERNED SHALL SUBMIT TO THE OPERATING LICENCE BOARD, CAPE TOWN THE FOLLOWING PARTICULARS EVERY 3 (THREE) MONTHS GIVING THE TOTAL NUMBER OF PASSENGERS PER TRIP TO A DESTINATION.

OP.1529377. (2) MBEDLASHE THEMINKOSI ABEDNEGO TA ID NO 5812155893087.

(3) DISTRICT: WYNBERG. POSTAL ADDRESS: B 520 B SITE C, KHAYELITSHA, 7784 C/O CODETA CODETA KUWAIT RANK; SOLOMON, TSHUKU AVE; TRUST FUND OFFICE; SITE C; KHAYELITSHA, 7784. (4) NEW APPLICATION. (5) 1 X 15 PASSENGERS.

(6) THE CONVEYANCE OF TAXI PASSENGERS. (7) AUTHORITY:

E79 - KUWAIT - HARARE

FROM TAXI RANK IN SITE C KUWAIT, LEFT INTO SOLOMON TSHUKU STREET, LEFT INTO MAPHONGWANA AVE, RIGHT INTO LANSLOWNE ROAD, INTO LUZUKO AND DRIFTSAND, INTO OLD FAURE ROAD, BACK INTO LANSLOWNE ROAD, RIGHT INTO MEW WAY, LEFT INTO PAMA ROAD, RIGHT INTO KUSANA ROAD, RIGHT INTO MAKABENI ROAD, LEFT INTO SPINE ROAD, LEFT INTO NTLAZANE ROAD, RIGHT INTO STEVE BIKO ROAD, LEFT INTO BUKWAYO ROAD, RIGHT INTO NCUMO ROAD, RIGHT INTO FUNZA STREET, INTO KUYASA, INTO WALTER SISULU ROAD, INTO MAKAYA OSCAR MPETHA, INTO TAMBO ROAD, INTO BATANDWA NDOONDO ROAD TO HARARE AND RETURN ALONG THE SAME ROUTE.

E80 - KUWAIT - MAKAZA

FROM TAXI RANK IN SITE C KUWAIT, LEFT INTO SOLOMON TSHUKU STREET, LEFT INTO MAPHONGWANA AVE, RIGHT INTO LANSLOWNE ROAD, INTO LUZUKO AND DRIFTSAND, INTO OLD FAURE ROAD, BACK INTO LANSLOWNE ROAD, RIGHT INTO MEW WAY, LEFT INTO PAMA ROAD, RIGHT INTO KUSANA ROAD, RIGHT INTO MAKABENI ROAD, LEFT INTO SPINE ROAD, INTO LWANDLE DRIVE, INTO ALBERTINA SISULU, INTO MONGEZI ROAD, INTO LAWULO, RIGHT INTO LANSLOWNE ROAD, INTO TUTU AVE, RIGHT INTO LINDELA ROAD TO MAKAZA AND RETURN ALONG THE SAME ROUTE.

E81 - KUWAIT - MACASSAR

FROM TAXI RANK IN SITE C KUWAIT, RIGHT INTO SOLOMON TSHUKU STREET, LEFT INTO LANSLOWNE ROAD, RIGHT INTO MEW WAY, LEFT INTO PAMA ROAD, LEFT INTO BONGA DRIVE (M45), INTO SULANI DRIVE, INTO NYATHI AVE, INTO LANSLOWNE ROAD, RIGHT INTO FUKUTHA ROAD, INTO CEKECHA ROAD TO MACASSAR AND RETURN ALONG THE SAME ROUTE.

131 - KHAYELITSHA - CLAREMONT

FROM TAXI RANK AT KHAYELITSHA, LEFT INTO LANSLOWNE ROAD, ALONG LANSLOWNE ROAD, RIGHT INTO JAN SMUTS DRIVE, LEFT INTO TURFHALL ROAD, RIGHT INTO PRINCE ARTHUR ROAD, LEFT INTO LANSLOWNE ROAD WHICH BECOMES STANHOPE ROAD, RIGHT INTO STATION ROAD TO TAXI RANK AT CLAREMONT RAILWAY STATION AND RETURN ALONG THE SAME ROUTE.

7 - KHAYELITSHA - WYNBERG

FROM SITE C KHAYELITSHA VIA LANSLOWNE ROAD, INTO WETTON ROAD, LEFT INTO MORON ROAD TO TAXI RANK AT WYNBERG RAILWAY STATION AND RETURN AS FOLLOWS: INTO CHURCH STREET, RIGHT INTO EGHAM ROAD, RIGHT INTO WETTON ROAD, INTO LANSLOWNE ROAD TO SITE C KHAYELITSHA.

E97 - KHAYELITSHA - MDANTSANE

FROM TAXI RANK AT ENGEN GARAGE IN KHAYELITSHA, INTO LANSLOWNE ROAD, LEFT INTO MEW WAY, RIGHT ONTO N2, ALONG N2 TO PORT ELIZABETH, INTO R72, ALONG R72 TO TAXI RANK IN MDANTSANE AND RETURN ALONG THE SAME ROUTE SUBJECT TO THE CONDITION THAT ON THE FORWARD JOURNEY NO PASSENGERS ARE PICKED UP AFTER LEAVING KHAYELITSHA AND ON THE RETURN JOURNEY NO PASSENGERS ARE DROPPED-OFF BEFORE REACHING KHAYELITSHA.

E98 - KHAYELITSHA - UMTATA

FROM THE TAXI RANK AT THE ENGEN GARAGE IN LANSLOWNE ROAD KHAYELITSHA, LEFT INTO MEW WAY, LEFT ONTO R300, ONTO N1, ALONG N1 TO BEAUFORT WEST, INTO DONKIN STREET, RIGHT INTO VOORTREKKER STREET, INTO R61, ALONG R61 TO ABERDEEN, LEFT ONTO R57 TO GRAAFF REINET, THEN ALONG THE R61 TO QUEENSTOWN, RIGHT INTO ROBERTSON ROAD, RIGHT INTO CALDERWOOD STREET TO TAXI RANK IN CALDERWOOD STREET QUEENSTOWN, INTO R61 TO TAXI RANK IN UMTATA AND RETURN ALONG THE SAME ROUTE.

E99 - KHAYELITSHA - MDANTSANE

FROM THE ENGEN GARAGE IN LANSLOWNE ROAD KHAYELITSHA, LEFT INTO MEW WAY, LEFT ONTO N2, LEFT ONTO R300, ONTO N1, ALONG N1 TO BEAUFORT WEST, RIGHT INTO R61, ALONG R61 TOWARDS GRAAFF-REINETTE, TURN RIGHT TO PORT ELIZABETH, THROUGH JANSVILLE, SOMERSET EAST, ADELAIDE, FORT BEAUFORT, MADALA, ALICE, KING WILLIAMS TOWN TO MDANTSANE AND RETURN ALONG THE SAME ROUTE SUBJECT TO THE CONDITION THAT ON THE FORWARD JOURNEY NO PASSENGERS ARE PICKED UP AFTER LEAVING KHAYELITSHA AND ON THE RETURN JOURNEY NO PASSENGERS ARE DROPPED-OFF BEFORE REACHING KHAYELITSHA.

536 - KHAYELITSHA - UMTATA

FROM THE ENGEN GARAGE IN LANSLOWNE ROAD KHAYELITSHA, LEFT INTO MEW WAY, LEFT ONTO N2, LEFT ONTO R300, ONTO N1, ALONG N1 UNTIL BEAUFORT WEST, RIGHT INTO R61, ALONG R61 UNTIL UMTATA, R61 BECOMES MAIN ROAD UMTATA TO TAXI RANK IN MAIN ROAD UMTATA AND RETURN ALONG THE SAME ROUTE.

G27 - KHAYELITSHA VIA CLAREMONT - WYNBERG

FROM TAXI RANK AT SITE C KHAYELITSHA, LEFT INTO LANSLOWNE ROAD, ALONG LANSLOWNE ROAD, RIGHT INTO JAN SMUTS DRIVE, LEFT INTO TURFHALL ROAD, RIGHT INTO PRINCE ARTHUR ROAD, LEFT INTO LANSLOWNE ROAD WHICH BECOMES STANHOPE ROAD, RIGHT INTO STATION ROAD TO TAXI RANK AT CLAREMONT RAILWAY STATION. FROM TAXI RANK IN CLAREMONT, INTO NEWRY ROAD, LEFT INTO MAIN ROAD, ALONG MAIN ROAD, LEFT INTO WETTON ROAD WYNBERG, ALONG WETTON ROAD, RIGHT INTO THOMAS ROAD TO TAXI RANK IN MOROM ROAD WYNBERG SUBJECT TO THE CONDITION THAT NO PASSENGERS ARE PICKED UP IN MAIN ROAD BETWEEN CLAREMONT AND WYNBERG AND FURTHER THAT PASSENGERS ARE ONLY DROPPED OF IN CLAREMONT AND NOT PICKED UP.

G28 - KHAYELITSHA VIA WYNBERG - CLAREMONT

FROM TAXI RANK AT SITE C KHAYELITSHA, LEFT INTO LANSLOWNE ROAD, INTO WETTON ROAD, LEFT INTO MROM ROAD TO TAXI RANK AT WYNBERG RAILWAY STATION. FROM TAXI RANK IN MOROM ROAD WYNBERG, RIGHT INTO CHURCH STREET, RIGHT INTO EGHAM ROAD, LEFT INTO WETTON ROAD, RIGHT INTO MAIN ROAD, ALONG MAIN ROAD, RIGHT INTO RALPH STREET CLAREMONT, LEFT INTO FIR STREET TO TAXI RANK IN CLAREMONT SUBJECT TO THE CONDITION THAT NO PASSENGERS ARE PICKED UP IN MAIN ROAD BETWEEN WYNBERG AND CLAREMONT AND FURTHER THAT PASSENGERS ARE ONLY DROPPED OFF IN WYNBERG AND NOT PICKED UP.

ABOVE ROUTES SUBJECT TO THE FOLLOWING CONDITIONS:-

(A) THAT NO PASSENGERS ARE PICKED UP AT ANY OTHER TAXI RANK. (B) THE VEHICLE MUST BE REGISTERED IN THE NAME OF THE LICENCE HOLDER. (C) THE HOLDER OF THIS LICENCE IS PROHIBITED FROM ENTERING INTO ANY AGREEMENT WHEREBY ANOTHER PARTY IS PERMITTED TO UNDERTAKE ROAD TRANSPORTATION FOR OWN GAIN UNDER AUTHORITY OF THIS LICENCE. (D) THE COMPLETE ROUTE MUST BE TRAVERSED AND NOT ONLY A PORTION OF IT. (E) THE LICENCE IS NOT TRANSFERABLE. (F) THE AUTHORITY IS REVIEWABLE AT ANY TIME.

OP.1529378. (2) MBEDLASHE THEMBINKOSI ABEDNEGO TA ID NO 5812155893087.

(3) DISTRICT: WYNBERG. POSTAL ADDRESS: B 520 B SITE C, KHAYELITSHA, 7784 C/O CODETA CODETA KUWAIT RANK; SOLOMON, TSHUKU AVE; TRUST FUND OFFICE; SITE C; KHAYELITSHA, 7784. (4) NEW APPLICATION. (5) 1 X 15 PASSENGERS.

(6) THE CONVEYANCE OF TAXI PASSENGERS. (7) AUTHORITY:

E79 - KUWAIT - HARARE

FROM TAXI RANK IN SITE C KUWAIT, LEFT INTO SOLOMON TSHUKU STREET, LEFT INTO MAPHONGWANA AVE, RIGHT INTO LANSLOWNE ROAD, INTO LUZUKO AND DRIFTSAND, INTO OLD FAURE ROAD, BACK INTO LANSLOWNE ROAD, RIGHT INTO MEW WAY, LEFT INTO PAMA ROAD, RIGHT INTO KUSANA ROAD, RIGHT INTO MAKABENI ROAD, LEFT INTO SPINE ROAD, LEFT INTO NTLAZANE ROAD, RIGHT INTO STEVE BIKO ROAD, LEFT INTO BUKWAYO ROAD, RIGHT INTO NCUMO ROAD, RIGHT INTO FUNZA STREET, INTO KUYASA, INTO WALTER SISULU ROAD, INTO MAKAYA OSCAR MPETHA, INTO TAMBO ROAD, INTO BATANDWA NDONDO ROAD TO HARARE AND RETURN ALONG THE SAME ROUTE.

E80 - KUWAIT - MAKAZA

FROM TAXI RANK IN SITE C KUWAIT, LEFT INTO SOLOMON TSHUKU STREET, LEFT INTO MAPHONGWANA AVE, RIGHT INTO LANSLOWNE ROAD, INTO LUZUKO AND DRIFTSAND, INTO OLD FAURE ROAD, BACK INTO LANSLOWNE ROAD, RIGHT INTO MEW WAY, LEFT INTO PAMA ROAD, RIGHT INTO KUSANA ROAD, RIGHT INTO MAKABENI ROAD, LEFT INTO SPINE ROAD, INTO LWANDLE DRIVE, INTO ALBERTINA SISULU, INTO MONGEZI ROAD, INTO LAWULO, RIGHT INTO LANSLOWNE ROAD, INTO TUTU AVE, RIGHT INTO LINDELA

ROAD TO MAKAZA AND RETURN ALONG THE SAME ROUTE.

E81 - KUWAIT - MACASSAR

FROM TAXI RANK IN SITE C KUWAIT, RIGHT INTO SOLOMON TSHUKU STREET, LEFT INTO LANSDOWNE ROAD, RIGHT INTO MEW WAY, LEFT INTO PAMA ROAD, LEFT INTO BONGA DRIVE (M45), INTO SULANI DRIVE, INTO NYATHI AVE, INTO LANSDOWNE ROAD, RIGHT INTO FUKUTHA ROAD, INTO CEKECHA ROAD TO MACASSAR AND RETURN ALONG THE SAME ROUTE.

131 - KHAYELITSHA - CLAREMONT

FROM TAXI RANK AT KHAYELITSHA, LEFT INTO LANSDOWNE ROAD, ALONG LANSDOWNE ROAD, RIGHT INTO JAN SMUTS DRIVE, LEFT INTO TURFHALL ROAD, RIGHT INTO PRINCE ARTHUR ROAD, LEFT INTO LANSDOWNE ROAD WHICH BECOMES STANHOPE ROAD, RIGHT INTO STATION ROAD TO TAXI RANK AT CLAREMONT RAILWAY STATION AND RETURN ALONG THE SAME ROUTE.

7 - KHAYELITSHA - WYNBERG

FROM SITE C KHAYELITSHA VIA LANSDOWNE ROAD, INTO WETTON ROAD, LEFT INTO MORON ROAD TO TAXI RANK AT WYNBERG RAILWAY STATION AND RETURN AS FOLLOWS: INTO CHURCH STREET, RIGHT INTO EGHAM ROAD, RIGHT INTO WETTON ROAD, INTO LANSDOWNE ROAD TO SITE C KHAYELITSHA.

E97 - KHAYELITSHA - MDANTSANE

FROM TAXI RANK AT ENGEN GARAGE IN KHAYELITSHA, INTO LANSDOWNE ROAD, LEFT INTO MEW WAY, RIGHT ONTO N2, ALONG N2 TO PORT ELIZABETH, INTO R72, ALONG R72 TO TAXI RANK IN MDANTSANE AND RETURN ALONG THE SAME ROUTE SUBJECT TO THE CONDITION THAT ON THE FORWARD JOURNEY NO PASSENGERS ARE PICKED UP AFTER LEAVING KHAYELITSHA AND ON THE RETURN JOURNEY NO PASSENGERS ARE DROPPED-OFF BEFORE REACHING KHAYELITSHA.

E98 - KHAYELITSHA - UMTATA

FROM THE TAXI RANK AT THE ENGEN GARAGE IN LANSDOWNE ROAD KHAYELITSHA, LEFT INTO MEW WAY, LEFT ONTO R300, ONTO N1, ALONG N1 TO BEAUFORT WEST, INTO DONKIN STREET, RIGHT INTO VOORTREKKER STREET, INTO R61, ALONG R61 TO ABERDEEN, LEFT ONTO R57 TO GRAAFF REINET, THEN ALONG THE R61 TO QUEENSTOWN, RIGHT INTO ROBERTSON ROAD, RIGHT INTO CALDERWOOD STREET TO TAXI RANK IN CALDERWOOD STREET QUEENSTOWN, INTO R61 TO TAXI RANK IN UMTATA AND RETURN ALONG THE SAME ROUTE.

E99 - KHAYELITSHA - MDANTSANE

FROM THE ENGEN GARAGE IN LANSDOWNE ROAD KHAYELITSHA, LEFT INTO MEW WAY, LEFT ONTO N2, LEFT ONTO R300, ONTO N1, ALONG N1 TO BEAUFORT WEST, RIGHT INTO R61, ALONG R61 TOWARDS GRAAFF-REINETTE, TURN RIGHT TO PORT ELIZABETH, THROUGH JANSVILLE, SOMERSET EAST, ADELAIDE, FORT BEAUFORT, MADALA, ALICE, KING WILLIAMS TOWN TO MDANTSANE AND RETURN ALONG THE SAME ROUTE SUBJECT TO THE CONDITION THAT ON THE FORWARD JOURNEY NO PASSENGERS ARE PICKED UP AFTER LEAVING KHAYELITSHA AND ON THE RETURN JOURNEY NO PASSENGERS ARE DROPPED-OFF BEFORE REACHING KHAYELITSHA.

536 - KHAYELITSHA - UMTATA

FROM THE ENGEN GARAGE IN LANSDOWNE ROAD KHAYELITSHA, LEFT INTO MEW WAY, LEFT ONTO N2, LEFT ONTO R300, ONTO N1, ALONG N1 UNTIL BEAUFORT WEST, RIGHT INTO R61, ALONG R61 UNTIL UMTATA, R61 BECOMES MAIN ROAD UMTATA TO TAXI RANK IN MAIN ROAD UMTATA AND RETURN ALONG THE SAME ROUTE.

G27 - KHAYELITSHA VIA CLAREMONT - WYNBERG

FROM TAXI RANK AT SITE C KHAYELITSHA, LEFT INTO LANSDOWNE ROAD, ALONG LANSDOWNE ROAD, RIGHT INTO JAN SMUTS DRIVE, LEFT INTO TURFHALL ROAD, RIGHT INTO PRINCE ARTHUR ROAD, LEFT INTO LANSDOWNE ROAD WHICH BECOMES STANHOPE ROAD, RIGHT INTO STATION ROAD TO TAXI RANK AT CLAREMONT RAILWAY STATION. FROM TAXI RANK IN CLAREMONT, INTO NEWRY ROAD, LEFT INTO MAIN ROAD, ALONG MAIN ROAD, LEFT INTO WETTON ROAD WYNBERG, ALONG WETTON ROAD, RIGHT INTO THOMAS ROAD TO TAXI RANK IN MOROM ROAD WYNBERG SUBJECT TO THE CONDITION THAT NO PASSENGERS ARE PICKED UP IN MAIN ROAD BETWEEN CLAREMONT AND WYNBERG AND FURTHER THAT PASSENGERS ARE ONLY DROPPED OF IN CLAREMONT AND NOT PICKED UP.

G28 - KHAYELITSHA VIA WYNBERG - CLAREMONT

FROM TAXI RANK AT SITE C KHAYELITSHA, LEFT INTO LANSDOWNE ROAD, INTO WETTON ROAD, LEFT INTO MOROM ROAD TO TAXI RANK AT WYNBERG RAILWAY STATION. FROM TAXI RANK IN MOROM ROAD WYNBERG, RIGHT INTO CHURCH STREET, RIGHT INTO EGHAM ROAD, LEFT INTO WETTON ROAD, RIGHT INTO MAIN ROAD, ALONG MAIN ROAD, RIGHT INTO RALPH STREET CLAREMONT, LEFT INTO FIR STREET TO TAXI RANK IN CLAREMONT SUBJECT TO THE CONDITION THAT NO PASSENGERS ARE PICKED UP IN MAIN ROAD BETWEEN WYNBERG AND CLAREMONT AND FURTHER THAT PASSENGERS ARE ONLY DROPPED OFF IN WYNBERG AND NOT PICKED UP.

ABOVE ROUTES SUBJECT TO THE FOLLOWING CONDITIONS:-

(A) THAT NO PASSENGERS ARE PICKED UP AT ANY OTHER TAXI RANK. (B) THE VEHICLE MUST BE REGISTERED IN THE NAME OF THE LICENCE HOLDER. (C) THE HOLDER OF THIS LICENCE IS PROHIBITED FROM ENTERING INTO ANY AGREEMENT WHEREBY ANOTHER PARTY IS PERMITTED TO UNDERTAKE ROAD TRANSPORTATION FOR OWN GAIN UNDER AUTHORITY OF THIS LICENCE. (D) THE COMPLETE ROUTE MUST BE TRAVERSED AND NOT ONLY A PORTION OF IT. (E) THE LICENCE IS NOT TRANSFERABLE. (F) THE AUTHORITY IS REVIEWABLE AT ANY TIME.

OP.1529530. (2) NTWEMBI JUSTICE JONGIKAYA JJ ID NO 7202015395085. (3) DISTRICT: WYNBERG. POSTAL ADDRESS: 30 JEROME STREET, MANDALAY, MITCHELL'S PLAIN, 7785 C/O CATA - 1 P.O. BOX 2982, CAPE TOWN, 8000. (4) ADDITIONAL AUTHORITY, PERMIT NO. 1527577/0 FROM NTWEMBI JUSTICE JONGIKAYA JJ (15 X PASSENGERS, DISTRICT: WYNBERG). (5) 1 X 15 PASSENGERS. (6) THE CONVEYANCE OF TAXI PASSENGERS. (7) AUTHORITY:

Permit No. 1527577/0

EXISTING AUTHORITY:

17 NYANGA - CAPE TOWN

FROM TAXI RANK AT NYANGA, RIGHT INTO EMMS DRIVE, RIGHT INTO SITHANDATHU STREET, LEFT INTO NTLANGANO STREET, INTO BORCHARDS QUARRY ROAD, LEFT ONTO N2, WHICH BECOMES SETTLERS WAY, EASTERN BOULEVARD, LEFT INTO OSWALD PIROW ROAD, RIGHT INTO TOP DECK, CAPE TOWN RAILWAY STATION AND RETURN ALONG THE SAME ROUTE.

171 NYANGA - SEA POINT

FROM TAXI RANK AT NYANGA, RIGHT INTO EMMS DRIVE, RIGHT INTO SITHANDATHU STREET, LEFT INTO NTLANGANO STREET, LEFT INTO TERMINUS ROAD, INTO BORCHARDS QUARRY ROAD, LEFT ONTO N2, ALONG N2 WHICH BECOMES SETTLERS WAY, EASTERN BOULEVARD, LEFT INTO OSWALD PIROW ROAD, RIGHT INTO TOP DECK, CAPE TOWN RAILWAY STATION OFF LOADING ONLY, LEFT INTO OSWALD PIROW ROAD, LEFT INTO HERTZOG BOULEVARD, LEFT INTO HEERENGRACHT RIGHT INTO HANS STRYDOM STREET, LEFT INTO BUITENKANT STREET, RIGHT INTO STRAND STREET, RIGHT INTO CHIAPPINI STREET, LEFT INTO SOMERSET ROAD, ALONG SOMERSET ROAD WHICH BECOMES MAIN ROAD, SEA POINT TO REGENT STREET, SEA POINT AROUND CIRCLE IN QUEENS ROAD, SEA POINT AND RETURN ALONG THE SAME ROUTE.

15 NYANGA - ATHLONE

FROM TAXI RANK AT NYANGA, RIGHT INTO EMMS DRIVE, LEFT INTO TERMINUS ROAD, RIGHT INTO NY78, LEFT INTO NY5, RIGHT INTO NY6, LEFT INTO NY108, INTO KLIPFONTEIN ROAD, LEFT INTO OLD KLIPFONTEIN ROAD TO TAXI RANK AT ATHLONE RAILWAY STATION ATHLONE AND RETURN ALONG THE SAME ROUTE.

16 NYANGA - MOWBRAY

FROM TAXI RANK AT NYANGA, RIGHT INTO EMMS DRIVE, LEFT INTO TERMINUS ROAD, RIGHT INTO NY78, LEFT INTO NY5, RIGHT INTO NY6, LEFT INTO NY108, INTO KLIPFONTEIN ROAD WHICH BECOMES DURBAN ROAD TO TAXI RANK AT THE EASTERN SIDE OF MOWBRAY RAILWAY STATION AND RETURN ALONG THE SAME ROUTE.

608 NYANGA - MOWBRAY

FROM TAXI RANK AT NYANGA, RIGHT INTO TERMINUS ROAD, LEFT INTO NTLANGAMISO STREET, LEFT INTO NY5, RIGHT INTO NY6, LEFT INTO NY108, INTO KLIPFONTEIN ROAD, ALONG KLIPFONTEIN ROAD WHICH BECOMES DURBAN ROAD, INTO PETERS ROAD, RIGHT INTO MAIN ROAD WHICH BECOMES VICTORIA ROAD ALONG VICTORIA ROAD WHICH BECOMES SIR LOWRY ROAD TO DROP OFF OPPOSITE GOOD HOPE CENTRE, CAPE TOWN AND RETURN ALONG THE SAME ROUTE.

ROUTES ARE SUBJECT TO THE FOLLOWING CONDITIONS:

- (A) THAT NO PASSENGERS ARE PICKED UP AT ANY OTHER TAXI RANK.
- (B) THE VEHICLE MUST BE REGISTERED IN THE NAME OF THE OPERATING LICENCE HOLDER.
- (C) THE HOLDER OF THIS LICENCE IS PROHIBITED FROM ENTERING INTO ANY AGREEMENT WHEREBY ANOTHER PARTY IS PERMITTED TO UNDERTAKE ROAD TRANSPORTATION FOR OWN GAIN UNDER AUTHORITY OF THIS LICENCE.
- (D) THE COMPLETE ROUTE MUST BE TRAVERSED AND NOT ONLY A PORTION OF IT.
- (E) THE OPERATING LICENCE IS NOT TRANSFERABLE.
- (F) THE AUTHORITY IS REVIEWABLE AT ANY TIME.

ADDITIONAL AUTHORITY:

14 NYANGA - KILLARNEY

FROM TAXI RANK IN NYANGA, RIGHT INTO EMMS DRIVE, RIGHT INTO SITHANDATHU STREET, LEFT INTO NTLANGANO STREET, INTO BORCHARDS QUARRY ROAD, LEFT ONTO N2, RIGHT INTO VANGUARD DRIVE, LEFT AT OFF-RAMP TO BOSMANS DAM ROAD, PROCEED ALONG BOSMANS DAM ROAD, RIGHT INTO MONTAGUE DRIVE, RIGHT AT KOEBERG ROAD, LEFT INTO BLAAUWBERG ROAD, RIGHT INTO MARINE DRIVE TO BLUE PETER HOTEL BLAAUWBERG, PROCEED ALONG MARINE DRIVE TO MELKBOSSTRAND, PROCEED OVER THE R27, WEST COAST ROAD TO N7, RIGHT INTO N7, ALONG N7 TO POTSDAM ROAD,

RIGHT INTO POTSDAM ROAD, ALONG POTSDAM ROAD TO TAXI RANK AT KILLARNEY AND RETURN ALONG THE SAME ROUTE.

OP.1529800. (2) PETERS JUNAID J ID NO 6506205939085. (3) DISTRICT: WYNBERG. POSTAL ADDRESS: 8D SPRINGFIELD TERRACE, QUEENS ROAD, WOODTOCK, 8001. (4) NEW APPLICATION(PERMIT HOLDER). (5) 1 X 15 PASSENGERS. (6) THE CONVEYANCE OF OTHER. (7) AUTHORITY:

A. TAXI PASSENGERS AND THEIR PERSONAL EFFECTS -

1. FROM MITCHELL'S PLAIN TOWN CENTRE, CNR 3RD AND 7TH AVENUE, MITCHELL'S PLAIN TAXI RANK, PROCEED DOWN 7TH AVENUE, TURN LEFT INTO 10TH AVENUE, TURN RIGHT INTO CHARLIE STREET, TURN LEFT INTO A Z BERMAN DRIVE, TURN LEFT INTO R300 AND TURN RIGHT INTO VANGAURD DRIVE, TURN RIGHT INTO VOORTREKKER ROAD, TURN RIGHT INTO FITZROY STREET, LEFT INTO STASIE STREET, LEFT INTO GOULBURN STREET AND PROCEED TO GOODWOOD STATION LEFT INTO GOULBURN STREET, TURN LEFT INTO VOORTREKKER ROAD, TURN RIGHT INTO N7, TURN LEFT INTO N1, TURN LEFT INTO RATANGA ROAD, TURN RIGHT INTO CENTURY CITY TERMINUS AND RETURN.
2. FROM MITCHELL'S PLAIN TOWN CENTRE, CNR 3RD AND 7TH AVENUE, MITCHELL'S PLAIN TAXI RANK, PROCEED DOWN 7TH AVENUE, TURN LEFT INTO 10TH AVENUE, TURN RIGHT INTO CHARLIE STREET, TURN LEFT INTO A Z BERMAN DRIVE, TURN LEFT INTO R300 AND TURN RIGHT INTO VANGAURD DRIVE, TURN RIGHT INTO VOORTREKKER ROAD, TURN RIGHT INTO FITZROY STREET, LEFT INTO STASIE STREET, AND PROCEED TO GOODWOOD STATION, LEFT INTO GOULBURN STREET, TURN LEFT INTO VOORTREKKER ROAD, TURN RIGHT INTO N7, TURN LEFT INTO BOSMANSDAM ROAD, TURN RIGHT INTO MONTAGUE DRIVE, TURN LEFT INTO EITHER FREEDOM WAY OR RACECOURSE ROAD, TURN LEFT INTO OMURAMBA STREET, PROCEED OVER TO RATANGA ROAD, TURN LEFT INTO CENTURY CITY TERMINUS RANK AND RETURN.
3. FROM MITCHELL'S PLAIN TOWN CENTRE, CNR OF 3RD AND 7TH AVENUE, MITCHELL'S PLAIN TAXI RANK, PROCEED DOWN 7TH AVENUE, TURN LEFT INTO 10TH AVENUE, TURN RIGHT INTO CHARLIE STREET, TURN LEFT INTO A Z BERMAN DRIVE, TURN LEFT INTO R300 AND TURN RIGHT INTO VANGAURD DRIVE, TURN RIGHT INTO VOORTREKKER ROAD, TURN RIGHT INTO FITZROY STREET, LEFT INTO STASIE STREET, LEFT INTO GOULBURN STREET AND PROCEED TO GOODWOOD STATION, LEFT INTO GOULBURN STREET, TURN RIGHT INTO VOORTREKKER ROAD, TURN LEFT INTO VASCO BOULEVARD, TURN LEFT INTO N1, TURN RIGHT INTO N7, TURN LEFT INTO BOSMANSDAM ROAD, TURN RIGHT INTO MONTAGUE DRIVE, TURN LEFT INTO EITHER FREEDOM WAY OR RACECOURSE ROAD, TURN LEFT INTO OMURAMBA STREET, PROCEED OVER TO RATANGA ROAD, TURN LEFT INTO CENTURY CITY TERMINUS RANK AND RETURN.
4. FROM MITCHELL'S PLAIN TOWN CENTRE, CNR OF 3RD AND 7TH AVENUE, MITCHELL'S PLAIN TAXI RANK, PROCEED DOWN 7TH AVENUE, TURN LEFT INTO 10TH AVENUE, TURN RIGHT INTO CHARLIE STREET, TURN LEFT INTO A Z BERMAN DRIVE, TURN LEFT INTO R300 AND TURN RIGHT INTO VANGAURD DRIVE, TURN LEFT INTO WELTEVREDEN DRIVE, PROCEED INTO DUINEFONTEIN, PROCEED INTO MODDERDAM ROAD, TURN LEFT INTO N2, TURN LEFT INTO VANGAURD DRIVE, TURN RIGHT INTO VOORTREKKER ROAD, TURN RIGHT INTO FITZROY STREET, LEFT INTO STASIE STREET, LEFT INTO GOULBURN STREET AND PROCEED TO GOODWOOD STATION, LEFT INTO GOULBURN STREET, TURN LEFT INTO VOORTREKKER ROAD, TURN RIGHT INTO N7, TURN LEFT INTO N1, TURN LEFT INTO RATANGA ROAD TURN RIGHT INTO CENTURY CITY TERMINUS AND RETURN.
5. FROM MITCHELL'S PLAIN TOWN CENTRE, CNR 3RD AND 7TH AVENUE, MITCHELL'S PLAIN TAXI RANK, PROCEED DOWN 7TH AVENUE, TURN LEFT INTO 10TH AVENUE, TURN RIGHT INTO CHARLIE STREET, TURN LEFT INTO A Z BERMAN DRIVE, TURN LEFT INTO R300 AND TURN RIGHT INTO VANGAURD DRIVE, TURN LEFT INTO WELTEVREDEN DRIVE, PROCEED INTO DUINEFONTEIN, PROCEED INTO MODDERDAM ROAD, TURN LEFT INTO N2, TURN LEFT INTO VANGAURD DRIVE, TURN RIGHT INTO VOORTREKKER ROAD, TURN RIGHT INTO FITZROY STREET, LEFT INTO STASIE STREET, LEFT INTO GOULBURN STREET AND PROCEED TO GOODWOOD STATION, LEFT INTO GOULBURN STREET, TURN LEFT INTO VOORTREKKER ROAD, TURN RIGHT INTO N7, TURN LEFT INTO N1, TURN LEFT INTO RATANGA ROAD, TURN RIGHT INTO CENTURY CITY TERMINUS AND RETURN VIA THE FOLLOWING ROUTE/FROM CENTURY CITY TERMINUS, TURN LEFT INTO RATANGA ROAD, TURN LEFT INTO N1, TURN LEFT INTO N7, PROCEED TO VANGAURD DRIVE, TURN LEFT INTO TURFHALL ROAD, TURN RIGHT INTO DUINEFONTEIN ROAD AND PROCEED TO NYANGA JUNCTION, PROCEED TO WELTEVREDEN DRIVE, TURN LEFT INTO VANGAURD DRIVE, TURN LEFT INTO OLIVER TAMBO DRIVE, SAMORA MACHEL, PROCEED TO COLORADO DRIVE, TURN LEFT INTO HIGHLANDS DRIVE, TURN RIGHT INTO EISLEBEN DRIVE, TURN LEFT INTO LAVENDER STREET, TURN RIGHT INTO MERRYDALE, TURN RIGHT INTO WESPOORT ROAD, TURN LEFT INTO 7TH AVENUE, TURN LEFT INTO 3RD AVENUE AND PROCEED INTO MITCHELL'S PLAIN TAXI RANK.
6. FROM MITCHELL'S PLAIN TOWN CENTRE, CNR OF 3RD AND 7TH AVENUE, MITCHELL'S PLAIN TAXI RANK, PROCEED DOWN 7TH AVENUE, TURN LEFT INTO 10TH AVENUE, TURN RIGHT INTO CHARLIE STREET, TURN LEFT INTO A Z BERMAN DRIVE, TURN LEFT INTO R300 AND TURN RIGHT INTO VANGAURD DRIVE, TURN RIGHT INTO VOORTREKKER ROAD, TURN RIGHT INTO FITZROY STREET, LEFT INTO STASIE STREET, LEFT INTO GOULBURN STREET AND PROCEED TO GOODWOOD STATION, LEFT INTO GOULBURN STREET, TURN RIGHT INTO VOORTREKKER ROAD, TURN LEFT INTO VASCO BOULEVARD, TURN LEFT INTO N1, TURN RIGHT INTO N7, TURN LEFT INTO BOSMANSDAM ROAD, TURN RIGHT INTO MONTAGUE DRIVE, TURN LEFT INTO EITHER FREEDOM WAY OR RACECOURSE ROAD, TURN LEFT INTO OMURAMBA STREET, PROCEED OVER TO RATANGA ROAD, TURN LEFT INTO CENTURY CITY TERMINUS RANK, TURN LEFT INTO RATANGA ROAD, TURN RIGHT INTO N1, TURN LEFT INTO KOEBERG ROAD, TURN LEFT INTO VOORTREKKER ROAD, TURN

RIGHT INTO STATION ROAD AND PROCEED TO MAITLAND TAXI RANK, PROCEED BACK DOWN STATION ROAD, TURN RIGHT INTO VOORTREKKER ROAD, TURN RIGHT INTO VANGUARD DRIVE, TURN LEFT INTO OLIVER TAMBO DRIVE, SAMORA MACHEL, PROCEED TO COLORADO DRIVE, TURN LEFT INTO HIGHLANDS DRIVE, TURN RIGHT INTO EISLEBEN DRIVE, TURN LEFT INTO LAVENDER STREET, TURN RIGHT INTO MERRYDALE TURN RIGHT INTO WESPOORT ROAD, TURN LEFT INTO 7TH AVENUE, TURN LEFT INTO 3RD AVENUE AND PROCEED INTO MITCHELL'S PLAIN TAXI RANK.

B. ORGANISED PARTIES AND THEIR PERSONAL EFFECTS -
WITHIN A RADIUS OF 20 KM FROM PLACE OF BUSINESS AT 8D SPRINGFIELD TERRACE TO PLACES WITHIN THE RSA AND RETURN.

OP.1529801. (2) PETERS JUNAID J ID NO 6506205939085. (3) DISTRICT: WYNBERG. POSTAL ADDRESS: 8D SPRINGFIELD TERRACE, QUEENS ROAD, WOODTOCK, 8001. (4) NEW APPLICATION (PERMIT HOLDER). (5) 1 X 15 PASSENGERS. (6) THE CONVEYANCE OF OTHER. (7) AUTHORITY:

A. TAXI PASSENGERS AND THEIR PERSONAL EFFECTS -

1. FROM MITCHELL'S PLAIN TOWN CENTRE, CNR 3RD AND 7TH AVENUE, MITCHELL'S PLAIN TAXI RANK, PROCEED DOWN 7TH AVENUE, TURN LEFT INTO 10TH AVENUE, TURN RIGHT INTO CHARLIE STREET, TURN LEFT INTO A Z BERMAN DRIVE, TURN LEFT INTO R300 AND TURN RIGHT INTO VANGAURD DRIVE, TURN RIGHT INTO VOORTREKKER ROAD, TURN RIGHT INTO FITZROY STREET, LEFT INTO STASIE STREET, LEFT INTO GOULBURN STREET AND PROCEED TO GOODWOOD STATION LEFT INTO GOULBURN STREET, TURN LEFT INTO VOORTREKKER ROAD, TURN RIGHT INTO N7, TURN LEFT INTO N1, TURN LEFT INTO RATANGA ROAD, TURN RIGHT INTO CENTURY CITY TERMINUS AND RETURN.

2. FROM MITCHELL'S PLAIN TOWN CENTRE, CNR 3RD AND 7TH AVENUE, MITCHELL'S PLAIN TAXI RANK, PROCEED DOWN 7TH AVENUE, TURN LEFT INTO 10TH AVENUE, TURN RIGHT INTO CHARLIE STREET, TURN LEFT INTO A Z BERMAN DRIVE, TURN LEFT INTO R300 AND TURN RIGHT INTO VANGAURD DRIVE, TURN RIGHT INTO VOORTREKKER ROAD, TURN RIGHT INTO FITZROY STREET, LEFT INTO STASIE STREET, AND PROCEED TO GOODWOOD STATION, LEFT INTO GOULBURN STREET, TURN LEFT INTO VOORTREKKER ROAD, TURN RIGHT INTO N7, TURN LEFT INTO BOSMANS DAM ROAD, TURN RIGHT INTO MONTAGUE DRIVE, TURN LEFT INTO EITHER FREEDOM WAY OR RACECOURSE ROAD, TURN LEFT INTO OMURAMBA STREET, PROCEED OVER TO RATANGA ROAD, TURN LEFT INTO CENTURY CITY TERMINUS RANK AND RETURN.

3. FROM MITCHELL'S PLAIN TOWN CENTRE, CNR OF 3RD AND 7TH AVENUE, MITCHELL'S PLAIN TAXI RANK, PROCEED DOWN 7TH AVENUE, TURN LEFT INTO 10TH AVENUE, TURN RIGHT INTO CHARLIE STREET, TURN LEFT INTO A Z BERMAN DRIVE, TURN LEFT INTO R300 AND TURN RIGHT INTO VANGAURD DRIVE, TURN RIGHT INTO VOORTREKKER ROAD, TURN RIGHT INTO FITZROY STREET, LEFT INTO STASIE STREET, LEFT INTO GOULBURN STREET AND PROCEED TO GOODWOOD STATION, LEFT INTO GOULBURN STREET, TURN RIGHT INTO VOORTREKKER ROAD, TURN LEFT INTO VASCO BOULEVARD, TURN LEFT INTO N1, TURN RIGHT INTO N7, TURN LEFT INTO BOSMANS DAM ROAD, TURN RIGHT INTO MONTAGUE DRIVE, TURN LEFT INTO EITHER FREEDOM WAY OR RACECOURSE ROAD, TURN LEFT INTO OMURAMBA STREET, PROCEED OVER TO RATANGA ROAD, TURN LEFT INTO CENTURY CITY TERMINUS RANK AND RETURN.

4. FROM MITCHELL'S PLAIN TOWN CENTRE, CNR OF 3RD AND 7TH AVENUE, MITCHELL'S PLAIN TAXI RANK, PROCEED DOWN 7TH AVENUE, TURN LEFT INTO 10TH AVENUE, TURN RIGHT INTO CHARLIE STREET, TURN LEFT INTO A Z BERMAN DRIVE, TURN LEFT INTO R300 AND TURN RIGHT INTO VANGUARD DRIVE, TURN LEFT INTO WELTEVREDEN DRIVE, PROCEED INTO DUINEFONTEIN, PROCEED INTO MODDERDAM ROAD, TURN LEFT INTO N2, TURN LEFT INTO VANGUARD DRIVE, TURN RIGHT INTO VOORTREKKER ROAD, TURN RIGHT INTO FITZROY STREET, LEFT INTO STASIE STREET, LEFT INTO GOULBURN STREET AND PROCEED TO GOODWOOD STATION, LEFT INTO GOULBURN STREET, TURN LEFT INTO VOORTREKKER ROAD, TURN RIGHT INTO N7, TURN LEFT INTO N1, TURN LEFT INTO RATANGA ROAD TURN RIGHT INTO CENTURY CITY TERMINUS AND RETURN.

5. FROM MITCHELL'S PLAIN TOWN CENTRE, CNR 3RD AND 7TH AVENUE, MITCHELL'S PLAIN TAXI RANK, PROCEED DOWN 7TH AVENUE, TURN LEFT INTO 10TH AVENUE, TURN RIGHT INTO CHARLIE STREET, TURN LEFT INTO A Z BERMAN DRIVE, TURN LEFT INTO R300 AND TURN RIGHT INTO VANGUARD DRIVE, TURN LEFT INTO WELTEVREDEN DRIVE, PROCEED INTO DUINEFONTEIN, PROCEED INTO MODDERDAM ROAD, TURN LEFT INTO N2, TURN LEFT INTO VANGAURD DRIVE, TURN RIGHT INTO VOORTREKKER ROAD, TURN RIGHT INTO FITZROY STREET, LEFT INTO STASIE STREET, LEFT INTO GOULBURN STREET AND PROCEED TO GOODWOOD STATION, LEFT INTO GOULBURN STREET, TURN LEFT INTO VOORTREKKER ROAD, TURN RIGHT INTO N7, TURN LEFT INTO N1, TURN LEFT INTO RATANGA ROAD, TURN RIGHT INTO CENTURY CITY TERMINUS AND RETURN VIA

THE FOLLOWING ROUTE/FROM CENTURY CITY TERMINUS, TURN LEFT INTO RATANGA ROAD, TURN LEFT INTO N1, TURN LEFT INTO N7, PROCEED TO VANGAURD DRIVE, TURN LEFT INTO TURFHALL ROAD, TURN RIGHT INTO DUINEFONTEIN ROAD AND PROCEED TO NYANGA JUNCTION, PROCEED TO WELTEVREDEN DRIVE, TURN LEFT INTO VANGAURD DRIVE, TURN LEFT INTO OLIVER TAMBO DRIVE, SAMORA MACHEL, PROCEED TO COLORADO DRIVE, TURN LEFT INTO HIGHLANDS DRIVE, TURN RIGHT INTO EISLEBEN DRIVE, TURN LEFT INTO LAVENDER STREET, TURN RIGHT INTO MERRYDALE, TURN RIGHT INTO WESPOORT ROAD, TURN LEFT INTO 7TH AVENUE, TURN LEFT INTO 3RD AVENUE AND PROCEED INTO MITCHELL'S PLAIN TAXI RANK.

6. FROM MITCHELL'S PLAIN TOWN CENTRE, CNR OF 3RD AND 7TH AVENUE, MITCHELL'S PLAIN TAXI RANK, PROCEED DOWN 7TH AVENUE, TURN LEFT INTO 10TH AVENUE, TURN RIGHT INTO CHARLIE STREET, TURN LEFT INTO A Z BERMAN DRIVE, TURN LEFT INTO R300 AND TURN RIGHT INTO VANGAURD DRIVE, TURN RIGHT INTO VOORTREKKER ROAD,

TURN RIGHT INTO FITZROY STREET, LEFT INTO STASIE STREET, LEFT INTO GOULBURN STREET AND PROCEED TO GOODWOOD STATION, LEFT INTO GOULBURN STREET, TURN RIGHT INTO VOORTREKKER ROAD, TURN LEFT INTO VASCO BOULEVARD, TURN LEFT INTO N1, TURN RIGHT INTO N7, TURN LEFT INTO BOSMANS DAM ROAD, TURN RIGHT INTO MONTAGUE DRIVE, TURN LEFT INTO EITHER FREEDOM WAY OR RACECOURSE ROAD, TURN LEFT INTO OMURAMBA STREET, PROCEED OVER TO RATANGA ROAD, TURN LEFT INTO CENTURY CITY TERMINUS RANK, TURN LEFT INTO RATANGA ROAD, TURN RIGHT INTO N1, TURN LEFT INTO KOEBERG ROAD, TURN LEFT INTO VOORTREKKER ROAD, TURN RIGHT INTO STATION ROAD AND PROCEED TO MAITLAND TAXI RANK, PROCEED BACK DOWN STATION ROAD, TURN RIGHT INTO VOORTREKKER ROAD, TURN RIGHT INTO VANGUARD DRIVE, TURN LEFT INTO OLIVER TAMBO DRIVE, SAMORA MACHEL, PROCEED TO COLORADO DRIVE, TURN LEFT INTO HIGHLANDS DRIVE, TURN RIGHT INTO EISLEBEN DRIVE, TURN LEFT INTO LAVENDER STREET, TURN RIGHT INTO MERRYDALE TURN RIGHT INTO WESPOORT ROAD, TURN LEFT INTO 7TH AVENUE, TURN LEFT INTO 3RD AVENUE AND PROCEED INTO MITCHELL'S PLAIN TAXI RANK.

B. ORGANISED PARTIES AND THEIR PERSONAL EFFECTS -
WITHIN A RADIUS OF 20 KM FROM PLACE OF BUSINESS AT 8D SPRINGFIELD TERRACE TO PLACES WITHIN THE RSA AND RETURN.

OP.1529802. (2) PETERS JUNAID J ID NO 6506205939085. (3) DISTRICT: WYNBERG. POSTAL ADDRESS: 8D SPRINGFIELD TERRACE, QUEENS ROAD, WOODTOCK, 8001. (4) NEW APPLICATION. (5) 1 X 15 PASSENGERS. (6) THE CONVEYANCE OF OTHER. (7) AUTHORITY:

A. TAXI PASSENGERS AND THEIR PERSONAL EFFECTS -

1. FROM MITCHELL'S PLAIN TOWN CENTRE, CNR 3RD AND 7TH AVENUE, MITCHELL'S PLAIN TAXI RANK, PROCEED DOWN 7TH AVENUE, TURN LEFT INTO 10TH AVENUE, TURN RIGHT INTO CHARLIE STREET, TURN LEFT INTO A Z BERMAN DRIVE, TURN LEFT INTO R300 AND TURN RIGHT INTO VANGAURD DRIVE, TURN RIGHT INTO VOORTREKKER ROAD, TURN RIGHT INTO FITZROY STREET, LEFT INTO STASIE STREET, LEFT INTO GOULBURN STREET AND PROCEED TO GOODWOOD STATION LEFT INTO GOULBURN STREET, TURN LEFT INTO VOORTREKKER ROAD, TURN RIGHT INTO N7, TURN LEFT INTO N1, TURN LEFT INTO RATANGA ROAD, TURN RIGHT INTO CENTURY CITY TERMINUS AND RETURN.
2. FROM MITCHELL'S PLAIN TOWN CENTRE, CNR 3RD AND 7TH AVENUE, MITCHELL'S PLAIN TAXI RANK, PROCEED DOWN 7TH AVENUE, TURN LEFT INTO 10TH AVENUE, TURN RIGHT INTO CHARLIE STREET, TURN LEFT INTO A Z BERMAN DRIVE, TURN LEFT INTO R300 AND TURN RIGHT INTO VANGAURD DRIVE, TURN RIGHT INTO VOORTREKKER ROAD, TURN RIGHT INTO FITZROY STREET, LEFT INTO STASIE STREET, AND PROCEED TO GOODWOOD STATION, LEFT INTO GOULBURN STREET, TURN LEFT INTO VOORTREKKER ROAD, TURN RIGHT INTO N7, TURN LEFT INTO BOSMANS DAM ROAD, TURN RIGHT INTO MONTAGUE DRIVE, TURN LEFT INTO EITHER FREEDOM WAY OR RACECOURSE ROAD, TURN LEFT INTO OMURAMBA STREET, PROCEED OVER TO RATANGA ROAD, TURN LEFT INTO CENTURY CITY TERMINUS RANK AND RETURN.
3. FROM MITCHELL'S PLAIN TOWN CENTRE, CNR OF 3RD AND 7TH AVENUE, MITCHELL'S PLAIN TAXI RANK, PROCEED DOWN 7TH AVENUE, TURN LEFT INTO 10TH AVENUE, TURN RIGHT INTO CHARLIE STREET, TURN LEFT INTO A Z BERMAN DRIVE, TURN LEFT INTO R300 AND TURN RIGHT INTO VANGAURD DRIVE, TURN RIGHT INTO VOORTREKKER ROAD, TURN RIGHT INTO FITZROY STREET, LEFT INTO STASIE STREET, LEFT INTO GOULBURN STREET AND PROCEED TO GOODWOOD STATION, LEFT INTO GOULBURN STREET, TURN RIGHT INTO VOORTREKKER ROAD, TURN LEFT INTO VASCO BOULEVARD, TURN LEFT INTO N1, TURN RIGHT INTO N7, TURN LEFT INTO BOSMANS DAM ROAD, TURN RIGHT INTO MONTAGUE DRIVE, TURN LEFT INTO EITHER FREEDOM WAY OR RACECOURSE ROAD, TURN LEFT INTO OMURAMBA STREET, PROCEED OVER TO RATANGA ROAD, TURN LEFT INTO CENTURY CITY TERMINUS RANK AND RETURN.
4. FROM MITCHELL'S PLAIN TOWN CENTRE, CNR OF 3RD AND 7TH AVENUE, MITCHELL'S PLAIN TAXI RANK, PROCEED DOWN 7TH AVENUE, TURN LEFT INTO 10TH AVENUE, TURN RIGHT INTO CHARLIE STREET, TURN LEFT INTO A Z BERMAN DRIVE, TURN LEFT INTO R300 AND TURN RIGHT INTO VANGUARD DRIVE, TURN LEFT INTO WELTEVREDEN DRIVE, PROCEED INTO DUINEFONTEIN, PROCEED INTO MODDERDAM ROAD, TURN LEFT INTO N2, TURN LEFT INTO VANGUARD DRIVE, TURN RIGHT INTO VOORTREKKER ROAD, TURN RIGHT INTO FITZROY STREET, LEFT INTO STASIE STREET, LEFT INTO GOULBURN STREET AND PROCEED TO GOODWOOD STATION, LEFT INTO GOULBURN STREET, TURN LEFT INTO VOORTREKKER ROAD, TURN RIGHT INTO N7, TURN LEFT INTO N1, TURN LEFT INTO RATANGA ROAD TURN RIGHT INTO CENTURY CITY TERMINUS AND RETURN.
5. FROM MITCHELL'S PLAIN TOWN CENTRE, CNR 3RD AND 7TH AVENUE, MITCHELL'S PLAIN TAXI RANK, PROCEED DOWN 7TH AVENUE, TURN LEFT INTO 10TH AVENUE, TURN RIGHT INTO CHARLIE STREET, TURN LEFT INTO A Z BERMAN DRIVE, TURN LEFT INTO R300 AND TURN RIGHT INTO VANGUARD DRIVE, TURN LEFT INTO WELTEVREDEN DRIVE, PROCEED INTO DUINEFONTEIN, PROCEED INTO MODDERDAM ROAD, TURN LEFT INTO N2, TURN LEFT INTO VANGAURD DRIVE, TURN RIGHT INTO VOORTREKKER ROAD, TURN RIGHT INTO FITZROY STREET, LEFT INTO STASIE STREET, LEFT INTO GOULBURN STREET AND PROCEED TO GOODWOOD STATION, LEFT INTO GOULBURN STREET, TURN LEFT INTO VOORTREKKER ROAD, TURN RIGHT INTO N7, TURN LEFT INTO N1, TURN LEFT INTO RATANGA ROAD, TURN RIGHT INTO CENTURY CITY TERMINUS AND RETURN VIA THE FOLLOWING ROUTE/FROM CENTURY CITY TERMINUS, TURN LEFT INTO RATANGA ROAD, TURN LEFT INTO N1, TURN LEFT INTO N7, PROCEED TO VANGAURD DRIVE, TURN LEFT INTO TURFHALL ROAD, TURN RIGHT INTO DUINEFONTEIN ROAD AND PROCEED TO NYANGA JUNCTION, PROCEED TO WELTEVREDEN DRIVE, TURN LEFT INTO VANGAURD DRIVE, TURN LEFT INTO OLIVER TAMBO DRIVE, SAMORA MACHEL, PROCEED TO

COLORADO DRIVE, TURN LEFT INTO HIGHLANDS DRIVE, TURN RIGHT INTO EISLEBEN DRIVE, TURN LEFT INTO LAVENDER STREET, TURN RIGHT INTO MERRYDALE, TURN RIGHT INTO WESPOORT ROAD, TURN LEFT INTO 7TH AVENUE, TURN LEFT INTO 3RD AVENUE AND PROCEED INTO MITCHELL'S PLAIN TAXI RANK.

6. FROM MITCHELL'S PLAIN TOWN CENTRE, CNR OF 3RD AND 7TH AVENUE, MITCHELL'S PLAIN TAXI RANK, PROCEED DOWN 7TH AVENUE, TURN LEFT INTO 10TH AVENUE, TURN RIGHT INTO CHARLIE STREET, TURN LEFT INTO A Z BERMAN DRIVE, TURN LEFT INTO R300 AND TURN RIGHT INTO VANGAURD DRIVE, TURN RIGHT INTO VOORTREKKER ROAD, TURN RIGHT INTO FITZROY STREET, LEFT INTO STASIE STREET, LEFT INTO GOULBURN STREET AND PROCEED TO GOODWOOD STATION, LEFT INTO GOULBURN STREET, TURN RIGHT INTO VOORTREKKER ROAD, TURN LEFT INTO VASCO BOULEVARD, TURN LEFT INTO N1, TURN RIGHT INTO N7, TURN LEFT INTO BOSMANS DAM ROAD, TURN RIGHT INTO MONTAGUE DRIVE, TURN LEFT INTO EITHER FREEDOM WAY OR RACECOURSE ROAD, TURN LEFT INTO OMURAMBA STREET, PROCEED OVER TO RATANGA ROAD, TURN LEFT INTO CENTURY CITY TERMINUS RANK, TURN LEFT INTO RATANGA ROAD, TURN RIGHT INTO N1, TURN LEFT INTO KOEBERG ROAD, TURN LEFT INTO VOORTREKKER ROAD, TURN RIGHT INTO STATION ROAD AND PROCEED TO MAITLAND TAXI RANK, PROCEED BACK DOWN STATION ROAD, TURN RIGHT INTO VOORTREKKER ROAD, TURN RIGHT INTO VANGUARD DRIVE, TURN LEFT INTO OLIVER TAMBO DRIVE, SAMORA MACHEL, PROCEED TO COLORADO DRIVE, TURN LEFT INTO HIGHLANDS DRIVE, TURN RIGHT INTO EISLEBEN DRIVE, TURN LEFT INTO LAVENDER STREET, TURN RIGHT INTO MERRYDALE TURN RIGHT INTO WESPOORT ROAD, TURN LEFT INTO 7TH AVENUE, TURN LEFT INTO 3RD AVENUE AND PROCEED INTO MITCHELL'S PLAIN TAXI RANK.

B. ORGANISED PARTIES AND THEIR PERSONAL EFFECTS -
WITHIN A RADIUS OF 20 KM FROM PLACE OF BUSINESS AT 8D SPRINGFIELD TERRACE TO PLACES WITHIN THE RSA AND RETURN.

OP.1529804. (2) PETERS JUNAID J ID NO 6506205939085. (3) DISTRICT: WYNBERG. POSTAL ADDRESS: 8D SPRINGFIELD TERRACE, QUEENS ROAD, WOODTOCK, 8001. (4) NEW APPLICATION(PERMIT HOLDER). (5) 1 X 15 PASSENGERS. (6) THE CONVEYANCE OF OTHER. (7) AUTHORITY:

A. TAXI PASSENGERS AND THEIR PERSONAL EFFECTS -

1. FROM MITCHELL'S PLAIN TOWN CENTRE, CNR 3RD AND 7TH AVENUE, MITCHELL'S PLAIN TAXI RANK, PROCEED DOWN 7TH AVENUE, TURN LEFT INTO 10TH AVENUE, TURN RIGHT INTO CHARLIE STREET, TURN LEFT INTO A Z BERMAN DRIVE, TURN LEFT INTO R300 AND TURN RIGHT INTO VANGAURD DRIVE, TURN RIGHT INTO VOORTREKKER ROAD, TURN RIGHT INTO FITZROY STREET, LEFT INTO STASIE STREET, LEFT INTO GOULBURN STREET AND PROCEED TO GOODWOOD STATION LEFT INTO GOULBURN STREET, TURN LEFT INTO VOORTREKKER ROAD, TURN RIGHT INTO N7, TURN LEFT INTO N1, TURN LEFT INTO RATANGA ROAD, TURN RIGHT INTO CENTURY CITY TERMINUS AND RETURN.

2. FROM MITCHELL'S PLAIN TOWN CENTRE, CNR 3RD AND 7TH AVENUE, MITCHELL'S PLAIN TAXI RANK, PROCEED DOWN 7TH AVENUE, TURN LEFT INTO 10TH AVENUE, TURN RIGHT INTO CHARLIE STREET, TURN LEFT INTO A Z BERMAN DRIVE, TURN LEFT INTO R300 AND TURN RIGHT INTO VANGAURD DRIVE, TURN RIGHT INTO VOORTREKKER ROAD, TURN RIGHT INTO FITZROY STREET, LEFT INTO STASIE STREET, AND PROCEED TO GOODWOOD STATION, LEFT INTO GOULBURN STREET, TURN LEFT INTO VOORTREKKER ROAD, TURN RIGHT INTO N7, TURN LEFT INTO BOSMANS DAM ROAD, TURN RIGHT INTO MONTAGUE DRIVE, TURN LEFT INTO EITHER FREEDOM WAY OR RACECOURSE ROAD, TURN LEFT INTO OMURAMBA STREET, PROCEED OVER TO RATANGA ROAD, TURN LEFT INTO CENTURY CITY TERMINUS RANK AND RETURN.

3. FROM MITCHELL'S PLAIN TOWN CENTRE, CNR OF 3RD AND 7TH AVENUE, MITCHELL'S PLAIN TAXI RANK, PROCEED DOWN 7TH AVENUE, TURN LEFT INTO 10TH AVENUE, TURN RIGHT INTO CHARLIE STREET, TURN LEFT INTO A Z BERMAN DRIVE, TURN LEFT INTO R300 AND TURN RIGHT INTO VANGAURD DRIVE, TURN RIGHT INTO VOORTREKKER ROAD, TURN RIGHT INTO FITZROY STREET, LEFT INTO STASIE STREET, LEFT INTO GOULBURN STREET AND PROCEED TO GOODWOOD STATION, LEFT INTO GOULBURN STREET, TURN RIGHT INTO VOORTREKKER ROAD, TURN LEFT INTO VASCO BOULEVARD, TURN LEFT INTO N1, TURN RIGHT INTO N7, TURN LEFT INTO BOSMANS DAM ROAD, TURN RIGHT INTO MONTAGUE DRIVE, TURN LEFT INTO EITHER FREEDOM WAY OR RACECOURSE ROAD, TURN LEFT INTO OMURAMBA STREET, PROCEED OVER TO RATANGA ROAD, TURN LEFT INTO CENTURY CITY TERMINUS RANK AND RETURN.

4. FROM MITCHELL'S PLAIN TOWN CENTRE, CNR OF 3RD AND 7TH AVENUE, MITCHELL'S PLAIN TAXI RANK, PROCEED DOWN 7TH AVENUE, TURN LEFT INTO 10TH AVENUE, TURN RIGHT INTO CHARLIE STREET, TURN LEFT INTO A Z BERMAN DRIVE, TURN LEFT INTO R300 AND TURN RIGHT INTO VANGUARD DRIVE, TURN LEFT INTO WELTEVREDEN DRIVE, PROCEED INTO DUINEFONTEIN, PROCEED INTO MODDERDAM ROAD, TURN LEFT INTO N2, TURN LEFT INTO VANGUARD DRIVE, TURN RIGHT INTO VOORTREKKER ROAD, TURN RIGHT INTO FITZROY STREET, LEFT INTO STASIE STREET, LEFT INTO GOULBURN STREET AND PROCEED TO GOODWOOD STATION, LEFT INTO GOULBURN STREET, TURN LEFT INTO VOORTREKKER ROAD, TURN RIGHT INTO N7, TURN LEFT INTO N1, TURN LEFT INTO RATANGA ROAD TURN RIGHT INTO CENTURY CITY TERMINUS AND RETURN.

5. FROM MITCHELL'S PLAIN TOWN CENTRE, CNR 3RD AND 7TH AVENUE, MITCHELL'S PLAIN TAXI RANK, PROCEED DOWN 7TH AVENUE, TURN LEFT INTO 10TH AVENUE, TURN RIGHT INTO CHARLIE STREET, TURN LEFT INTO A Z BERMAN DRIVE, TURN LEFT INTO R300 AND TURN RIGHT INTO VANGUARD DRIVE, TURN LEFT INTO WELTEVREDEN DRIVE, PROCEED INTO DUINEFONTEIN, PROCEED INTO MODDERDAM ROAD, TURN LEFT INTO N2, TURN LEFT INTO VANGAURD DRIVE, TURN RIGHT INTO VOORTREKKER ROAD, TURN RIGHT INTO FITZROY STREET, LEFT INTO STASIE STREET, LEFT INTO GOULBURN STREET AND

PROCEED TO GOODWOOD STATION, LEFT INTO GOULBURN STREET, TURN LEFT INTO VOORTREKKER ROAD, TURN RIGHT INTO N7, TURN LEFT INTO N1, TURN LEFT INTO RATANGA ROAD, TURN RIGHT INTO CENTURY CITY TERMINUS AND RETURN VIA THE FOLLOWING ROUTE/FROM CENTURY CITY TERMINUS, TURN LEFT INTO RATANGA ROAD, TURN LEFT INTO N1, TURN LEFT INTO N7, PROCEED TO VANGAURD DRIVE, TURN LEFT INTO TURFHALL ROAD, TURN RIGHT INTO DUINEFONTEIN ROAD AND PROCEED TO NYANGA JUNCTION, PROCEED TO WELTEVREDEN DRIVE, TURN LEFT INTO VANGAURD DRIVE, TURN LEFT INTO OLIVER TAMBO DRIVE, SAMORA MACHEL, PROCEED TO COLORADO DRIVE, TURN LEFT INTO HIGHLANDS DRIVE, TURN RIGHT INTO EISLEBEN DRIVE, TURN LEFT INTO LAVENDER STREET, TURN RIGHT INTO MERRYDALE, TURN RIGHT INTO WESPOORT ROAD, TURN LEFT INTO 7TH AVENUE, TURN LEFT INTO 3RD AVENUE AND PROCEED INTO MITCHELL'S PLAIN TAXI RANK.

6. FROM MITCHELL'S PLAIN TOWN CENTRE, CNR OF 3RD AND 7TH AVENUE, MITCHELL'S PLAIN TAXI RANK, PROCEED DOWN 7TH AVENUE, TURN LEFT INTO 10TH AVENUE, TURN RIGHT INTO CHARLIE STREET, TURN LEFT INTO A Z BERMAN DRIVE, TURN LEFT INTO R300 AND TURN RIGHT INTO VANGAURD DRIVE, TURN RIGHT INTO VOORTREKKER ROAD, TURN RIGHT INTO FITZROY STREET, LEFT INTO STASIE STREET, LEFT INTO GOULBURN STREET AND PROCEED TO GOODWOOD STATION, LEFT INTO GOULBURN STREET, TURN RIGHT INTO VOORTREKKER ROAD, TURN LEFT INTO VASCO BOULEVARD, TURN LEFT INTO N1, TURN RIGHT INTO N7, TURN LEFT INTO BOSMANSDAM ROAD, TURN RIGHT INTO MONTAGUE DRIVE, TURN LEFT INTO EITHER FREEDOM WAY OR RACECOURSE ROAD, TURN LEFT INTO OMURAMBA STREET, PROCEED OVER TO RATANGA ROAD, TURN LEFT INTO CENTURY CITY TERMINUS RANK, TURN LEFT INTO RATANGA ROAD, TURN RIGHT INTO N1, TURN LEFT INTO KOEBERG ROAD, TURN LEFT INTO VOORTREKKER ROAD, TURN RIGHT INTO STATION ROAD AND PROCEED TO MAITLAND TAXI RANK, PROCEED BACK DOWN STATION ROAD, TURN RIGHT INTO VOORTREKKER ROAD, TURN RIGHT INTO VANGAURD DRIVE, TURN LEFT INTO OLIVER TAMBO DRIVE, SAMORA MACHEL, PROCEED TO COLORADO DRIVE, TURN LEFT INTO HIGHLANDS DRIVE, TURN RIGHT INTO EISLEBEN DRIVE, TURN LEFT INTO LAVENDER STREET, TURN RIGHT INTO MERRYDALE TURN RIGHT INTO WESPOORT ROAD, TURN LEFT INTO 7TH AVENUE, TURN LEFT INTO 3RD AVENUE AND PROCEED INTO MITCHELL'S PLAIN TAXI RANK.

B. ORGANISED PARTIES AND THEIR PERSONAL EFFECTS -
WITHIN A RADIUS OF 20 KM FROM PLACE OF BUSINESS AT 8D SPRINGFIELD TERRACE TO PLACES WITHIN THE RSA AND RETURN.

OP.1529805. (2) PETERS JUNAID J ID NO 6506205939085. (3) DISTRICT: WYNBERG. POSTAL ADDRESS: 8D SPRINGFIELD TERRACE, QUEENS ROAD, WOODTOCK, 8001. (4) NEW APPLICATION(PERMIT HOLDER). (5) 1 X 15 PASSENGERS. (6) THE CONVEYANCE OF TAXI PASSENGERS. (7) AUTHORITY:

A. TAXI PASSENGERS AND THEIR PERSONAL EFFECTS -
1. FROM MITCHELL'S PLAIN TOWN CENTRE, CNR 3RD AND 7TH AVENUE, MITCHELL'S PLAIN TAXI RANK, PROCEED DOWN 7TH AVENUE, TURN LEFT INTO 10TH AVENUE, TURN RIGHT INTO CHARLIE STREET, TURN LEFT INTO A Z BERMAN DRIVE, TURN LEFT INTO R300 AND TURN RIGHT INTO VANGAURD DRIVE, TURN RIGHT INTO VOORTREKKER ROAD, TURN RIGHT INTO FITZROY STREET, LEFT INTO STASIE STREET, LEFT INTO GOULBURN STREET AND PROCEED TO GOODWOOD STATION LEFT INTO GOULBURN STREET, TURN LEFT INTO VOORTREKKER ROAD, TURN RIGHT INTO N7, TURN LEFT INTO N1, TURN LEFT INTO RATANGA ROAD, TURN RIGHT INTO CENTURY CITY TERMINUS AND RETURN.
2. FROM MITCHELL'S PLAIN TOWN CENTRE, CNR 3RD AND 7TH AVENUE, MITCHELL'S PLAIN TAXI RANK, PROCEED DOWN 7TH AVENUE, TURN LEFT INTO 10TH AVENUE, TURN RIGHT INTO CHARLIE STREET, TURN LEFT INTO A Z BERMAN DRIVE, TURN LEFT INTO R300 AND TURN RIGHT INTO VANGAURD DRIVE, TURN RIGHT INTO VOORTREKKER ROAD, TURN RIGHT INTO FITZROY STREET, LEFT INTO STASIE STREET, AND PROCEED TO GOODWOOD STATION, LEFT INTO GOULBURN STREET, TURN LEFT INTO VOORTREKKER ROAD, TURN RIGHT INTO N7, TURN LEFT INTO BOSMANSDAM ROAD, TURN RIGHT INTO MONTAGUE DRIVE, TURN LEFT INTO EITHER FREEDOM WAY OR RACECOURSE ROAD, TURN LEFT INTO OMURAMBA STREET, PROCEED OVER TO RATANGA ROAD, TURN LEFT INTO CENTURY CITY TERMINUS RANK AND RETURN.
3. FROM MITCHELL'S PLAIN TOWN CENTRE, CNR OF 3RD AND 7TH AVENUE, MITCHELL'S PLAIN TAXI RANK, PROCEED DOWN 7TH AVENUE, TURN LEFT INTO 10TH AVENUE, TURN RIGHT INTO CHARLIE STREET, TURN LEFT INTO A Z BERMAN DRIVE, TURN LEFT INTO R300 AND TURN RIGHT INTO VANGAURD DRIVE, TURN RIGHT INTO VOORTREKKER ROAD, TURN RIGHT INTO FITZROY STREET, LEFT INTO STASIE STREET, LEFT INTO GOULBURN STREET AND PROCEED TO GOODWOOD STATION, LEFT INTO GOULBURN STREET, TURN RIGHT INTO VOORTREKKER ROAD, TURN LEFT INTO VASCO BOULEVARD, TURN LEFT INTO N1, TURN RIGHT INTO N7, TURN LEFT INTO BOSMANSDAM ROAD, TURN RIGHT INTO MONTAGUE DRIVE, TURN LEFT INTO EITHER FREEDOM WAY OR RACECOURSE ROAD, TURN LEFT INTO OMURAMBA STREET, PROCEED OVER TO RATANGA ROAD, TURN LEFT INTO CENTURY CITY TERMINUS RANK AND RETURN.
4. FROM MITCHELL'S PLAIN TOWN CENTRE, CNR OF 3RD AND 7TH AVENUE, MITCHELL'S PLAIN TAXI RANK, PROCEED DOWN 7TH AVENUE, TURN LEFT INTO 10TH AVENUE, TURN RIGHT INTO CHARLIE STREET, TURN LEFT INTO A Z BERMAN DRIVE, TURN LEFT INTO R300 AND TURN RIGHT INTO VANGAURD DRIVE, TURN LEFT INTO WELTEVREDEN DRIVE, PROCEED INTO DUINEFONTEIN, PROCEED INTO MODDERDAM ROAD, TURN LEFT INTO N2, TURN LEFT INTO VANGAURD DRIVE, TURN RIGHT INTO VOORTREKKER ROAD, TURN RIGHT INTO FITZROY STREET, LEFT INTO STASIE STREET, LEFT INTO GOULBURN STREET AND PROCEED TO GOODWOOD STATION, LEFT INTO GOULBURN STREET, TURN LEFT INTO VOORTREKKER ROAD, TURN RIGHT INTO N7, TURN LEFT INTO N1, TURN LEFT INTO

RATANGA ROAD TURN RIGHT INTO CENTURY CITY TERMINUS AND RETURN.

5. FROM MITCHELL'S PLAIN TOWN CENTRE, CNR 3RD AND 7TH AVENUE, MITCHELL'S PLAIN TAXI RANK, PROCEED DOWN 7TH AVENUE, TURN LEFT INTO 10TH AVENUE, TURN RIGHT INTO CHARLIE STREET, TURN LEFT INTO A Z BERMAN DRIVE, TURN LEFT INTO R300 AND TURN RIGHT INTO VANGAURD DRIVE, TURN LEFT INTO WELTEVREDEN DRIVE, PROCEED INTO DUINEFONTEIN, PROCEED INTO MODDERDAM ROAD, TURN LEFT INTO N2, TURN LEFT INTO VANGAURD DRIVE, TURN RIGHT INTO VOORTREKKER ROAD, TURN RIGHT INTO FITZROY STREET, LEFT INTO STASIE STREET, LEFT INTO GOULBURN STREET AND PROCEED TO GOODWOOD STATION, LEFT INTO GOULBURN STREET, TURN LEFT INTO VOORTREKKER ROAD, TURN RIGHT INTO N7, TURN LEFT INTO N1, TURN LEFT INTO RATANGA ROAD, TURN RIGHT INTO CENTURY CITY TERMINUS AND RETURN VIA THE FOLLOWING ROUTE/FROM CENTURY CITY TERMINUS, TURN LEFT INTO RATANGA ROAD, TURN LEFT INTO N1, TURN LEFT INTO N7, PROCEED TO VANGAURD DRIVE, TURN LEFT INTO TURFHALL ROAD, TURN RIGHT INTO DUINEFONTEIN ROAD AND PROCEED TO NYANGA JUNCTION, PROCEED TO WELTEVREDEN DRIVE, TURN LEFT INTO VANGAURD DRIVE, TURN LEFT INTO OLIVER TAMBO DRIVE, SAMORA MACHEL, PROCEED TO COLORADO DRIVE, TURN LEFT INTO HIGHLANDS DRIVE, TURN RIGHT INTO EISLEBEN DRIVE, TURN LEFT INTO LAVENDER STREET, TURN RIGHT INTO MERRYDALE, TURN RIGHT INTO WESPOORT ROAD, TURN LEFT INTO 7TH AVENUE, TURN LEFT INTO 3RD AVENUE AND PROCEED INTO MITCHELL'S PLAIN TAXI RANK.

6. FROM MITCHELL'S PLAIN TOWN CENTRE, CNR OF 3RD AND 7TH AVENUE, MITCHELL'S PLAIN TAXI RANK, PROCEED DOWN 7TH AVENUE, TURN LEFT INTO 10TH AVENUE, TURN RIGHT INTO CHARLIE STREET, TURN LEFT INTO A Z BERMAN DRIVE, TURN LEFT INTO R300 AND TURN RIGHT INTO VANGAURD DRIVE, TURN RIGHT INTO VOORTREKKER ROAD, TURN RIGHT INTO FITZROY STREET, LEFT INTO STASIE STREET, LEFT INTO GOULBURN STREET AND PROCEED TO GOODWOOD STATION, LEFT INTO GOULBURN STREET, TURN RIGHT INTO VOORTREKKER ROAD, TURN LEFT INTO VASCO BOULEVARD, TURN LEFT INTO N1, TURN RIGHT INTO N7, TURN LEFT INTO BOSMANS DAM ROAD, TURN RIGHT INTO MONTAGUE DRIVE, TURN LEFT INTO EITHER FREEDOM WAY OR RACECOURSE ROAD, TURN LEFT INTO OMURAMBA STREET, PROCEED OVER TO RATANGA ROAD, TURN LEFT INTO CENTURY CITY TERMINUS RANK, TURN LEFT INTO RATANGA ROAD, TURN RIGHT INTO N1, TURN LEFT INTO KOEBERG ROAD, TURN LEFT INTO VOORTREKKER ROAD, TURN RIGHT INTO STATION ROAD AND PROCEED TO MAITLAND TAXI RANK, PROCEED BACK DOWN STATION ROAD, TURN RIGHT INTO VOORTREKKER ROAD, TURN RIGHT INTO VANGAURD DRIVE, TURN LEFT INTO OLIVER TAMBO DRIVE, SAMORA MACHEL, PROCEED TO COLORADO DRIVE, TURN LEFT INTO HIGHLANDS DRIVE, TURN RIGHT INTO EISLEBEN DRIVE, TURN LEFT INTO LAVENDER STREET, TURN RIGHT INTO MERRYDALE TURN RIGHT INTO WESPOORT ROAD, TURN LEFT INTO 7TH AVENUE, TURN LEFT INTO 3RD AVENUE AND PROCEED INTO MITCHELL'S PLAIN TAXI RANK.

B. ORGANISED PARTIES AND THEIR PERSONAL EFFECTS -
WITHIN A RADIUS OF 20 KM FROM PLACE OF BUSINESS AT 8D SPRINGFIELD TERRACE TO PLACES WITHIN THE RSA AND RETURN.

OP.1529806. (2) PETERS JUNAID J ID NO 6506205939085. (3) DISTRICT: WYNBERG. POSTAL ADDRESS: 8D SPRINGFIELD TERRACE, QUEENS ROAD, WOODTOCK, 8001. (4) NEW APPLICATION(PERMIT HOLDER). (5) 1 X 15 PASSENGERS. (6) THE CONVEYANCE OF TAXI PASSENGERS. (7) AUTHORITY:

A. TAXI PASSENGERS AND THEIR PERSONAL EFFECTS -

1. FROM MITCHELL'S PLAIN TOWN CENTRE, CNR 3RD AND 7TH AVENUE, MITCHELL'S PLAIN TAXI RANK, PROCEED DOWN 7TH AVENUE, TURN LEFT INTO 10TH AVENUE, TURN RIGHT INTO CHARLIE STREET, TURN LEFT INTO A Z BERMAN DRIVE, TURN LEFT INTO R300 AND TURN RIGHT INTO VANGAURD DRIVE, TURN RIGHT INTO VOORTREKKER ROAD, TURN RIGHT INTO FITZROY STREET, LEFT INTO STASIE STREET, LEFT INTO GOULBURN STREET AND PROCEED TO GOODWOOD STATION LEFT INTO GOULBURN STREET, TURN LEFT INTO VOORTREKKER ROAD, TURN RIGHT INTO N7, TURN LEFT INTO N1, TURN LEFT INTO RATANGA ROAD, TURN RIGHT INTO CENTURY CITY TERMINUS AND RETURN.

2. FROM MITCHELL'S PLAIN TOWN CENTRE, CNR 3RD AND 7TH AVENUE, MITCHELL'S PLAIN TAXI RANK, PROCEED DOWN 7TH AVENUE, TURN LEFT INTO 10TH AVENUE, TURN RIGHT INTO CHARLIE STREET, TURN LEFT INTO A Z BERMAN DRIVE, TURN LEFT INTO R300 AND TURN RIGHT INTO VANGAURD DRIVE, TURN RIGHT INTO VOORTREKKER ROAD, TURN RIGHT INTO FITZROY STREET, LEFT INTO STASIE STREET, AND PROCEED TO GOODWOOD STATION, LEFT INTO GOULBURN STREET, TURN LEFT INTO VOORTREKKER ROAD, TURN RIGHT INTO N7, TURN LEFT INTO BOSMANS DAM ROAD, TURN RIGHT INTO MONTAGUE DRIVE, TURN LEFT INTO EITHER FREEDOM WAY OR RACECOURSE ROAD, TURN LEFT INTO OMURAMBA STREET, PROCEED OVER TO RATANGA ROAD, TURN LEFT INTO CENTURY CITY TERMINUS RANK AND RETURN.

3. FROM MITCHELL'S PLAIN TOWN CENTRE, CNR OF 3RD AND 7TH AVENUE, MITCHELL'S PLAIN TAXI RANK, PROCEED DOWN 7TH AVENUE, TURN LEFT INTO 10TH AVENUE, TURN RIGHT INTO CHARLIE STREET, TURN LEFT INTO A Z BERMAN DRIVE, TURN LEFT INTO R300 AND TURN RIGHT INTO VANGAURD DRIVE, TURN RIGHT INTO VOORTREKKER ROAD, TURN RIGHT INTO FITZROY STREET, LEFT INTO STASIE STREET, LEFT INTO GOULBURN STREET AND PROCEED TO GOODWOOD STATION, LEFT INTO GOULBURN STREET, TURN RIGHT INTO VOORTREKKER ROAD, TURN LEFT INTO VASCO BOULEVARD, TURN LEFT INTO N1, TURN RIGHT INTO N7, TURN LEFT INTO BOSMANS DAM ROAD, TURN RIGHT INTO MONTAGUE DRIVE, TURN LEFT INTO EITHER FREEDOM WAY OR RACECOURSE ROAD, TURN LEFT INTO OMURAMBA STREET, PROCEED OVER TO RATANGA ROAD, TURN LEFT INTO CENTURY CITY TERMINUS RANK AND RETURN.

4. FROM MITCHELL'S PLAIN TOWN CENTRE, CNR OF 3RD AND 7TH AVENUE, MITCHELL'S

PLAIN TAXI RANK, PROCEED DOWN 7TH AVENUE, TURN LEFT INTO 10TH AVENUE, TURN RIGHT INTO CHARLIE STREET, TURN LEFT INTO A Z BERMAN DRIVE, TURN LEFT INTO R300 AND TURN RIGHT INTO VANGAURD DRIVE, TURN LEFT INTO WELTEVREDEN DRIVE, PROCEED INTO DUINEFONTEIN, PROCEED INTO MODDERDAM ROAD, TURN LEFT INTO N2, TURN LEFT INTO VANGAURD DRIVE, TURN RIGHT INTO VOORTREKKER ROAD, TURN RIGHT INTO FITZROY STREET, LEFT INTO STASIE STREET, LEFT INTO GOULBURN STREET AND PROCEED TO GOODWOOD STATION, LEFT INTO GOULBURN STREET, TURN LEFT INTO VOORTREKKER ROAD, TURN RIGHT INTO N7, TURN LEFT INTO N1, TURN LEFT INTO RATANGA ROAD TURN RIGHT INTO CENTURY CITY TERMINUS AND RETURN.

5. FROM MITCHELL'S PLAIN TOWN CENTRE, CNR 3RD AND 7TH AVENUE, MITCHELL'S PLAIN TAXI RANK, PROCEED DOWN 7TH AVENUE, TURN LEFT INTO 10TH AVENUE, TURN RIGHT INTO CHARLIE STREET, TURN LEFT INTO A Z BERMAN DRIVE, TURN LEFT INTO R300 AND TURN RIGHT INTO VANGAURD DRIVE, TURN LEFT INTO WELTEVREDEN DRIVE, PROCEED INTO DUINEFONTEIN, PROCEED INTO MODDERDAM ROAD, TURN LEFT INTO N2, TURN LEFT INTO VANGAURD DRIVE, TURN RIGHT INTO VOORTREKKER ROAD, TURN RIGHT INTO FITZROY STREET, LEFT INTO STASIE STREET, LEFT INTO GOULBURN STREET AND PROCEED TO GOODWOOD STATION, LEFT INTO GOULBURN STREET, TURN LEFT INTO VOORTREKKER ROAD, TURN RIGHT INTO N7, TURN LEFT INTO N1, TURN LEFT INTO RATANGA ROAD, TURN RIGHT INTO CENTURY CITY TERMINUS AND RETURN VIA

THE FOLLOWING ROUTE/FROM CENTURY CITY TERMINUS, TURN LEFT INTO RATANGA ROAD, TURN LEFT INTO N1, TURN LEFT INTO N7, PROCEED TO VANGAURD DRIVE, TURN LEFT INTO TURFHALL ROAD, TURN RIGHT INTO DUINEFONTEIN ROAD AND PROCEED TO NYANGA JUNCTION, PROCEED TO WELTEVREDEN DRIVE, TURN LEFT INTO VANGAURD DRIVE, TURN LEFT INTO OLIVER TAMBO DRIVE, SAMORA MACHEL, PROCEED TO COLORADO DRIVE, TURN LEFT INTO HIGHLANDS DRIVE, TURN RIGHT INTO EISLEBEN DRIVE, TURN LEFT INTO LAVENDER STREET, TURN RIGHT INTO MERRYDALE, TURN RIGHT INTO WESPOORT ROAD, TURN LEFT INTO 7TH AVENUE, TURN LEFT INTO 3RD AVENUE AND PROCEED INTO MITCHELL'S PLAIN TAXI RANK.

6. FROM MITCHELL'S PLAIN TOWN CENTRE, CNR OF 3RD AND 7TH AVENUE, MITCHELL'S PLAIN TAXI RANK, PROCEED DOWN 7TH AVENUE, TURN LEFT INTO 10TH AVENUE, TURN RIGHT INTO CHARLIE STREET, TURN LEFT INTO A Z BERMAN DRIVE, TURN LEFT INTO R300 AND TURN RIGHT INTO VANGAURD DRIVE, TURN RIGHT INTO VOORTREKKER ROAD, TURN RIGHT INTO FITZROY STREET, LEFT INTO STASIE STREET, LEFT INTO GOULBURN STREET AND PROCEED TO GOODWOOD STATION, LEFT INTO GOULBURN STREET, TURN RIGHT INTO VOORTREKKER ROAD, TURN LEFT INTO VASCO BOULEVARD, TURN LEFT INTO N1, TURN RIGHT INTO N7, TURN LEFT INTO BOSMANS DAM ROAD, TURN RIGHT INTO MONTAGUE DRIVE, TURN LEFT INTO EITHER FREEDOM WAY OR RACECOURSE ROAD, TURN LEFT INTO OMURAMBA STREET, PROCEED OVER TO RATANGA ROAD, TURN LEFT INTO CENTURY CITY TERMINUS RANK, TURN LEFT INTO RATANGA ROAD, TURN RIGHT INTO N1, TURN LEFT INTO KOEBERG ROAD, TURN LEFT INTO VOORTREKKER ROAD, TURN RIGHT INTO STATION ROAD AND PROCEED TO MAITLAND TAXI RANK, PROCEED BACK DOWN STATION ROAD, TURN RIGHT INTO VOORTREKKER ROAD, TURN RIGHT INTO VANGAURD DRIVE, TURN LEFT INTO OLIVER TAMBO DRIVE, SAMORA MACHEL, PROCEED TO COLORADO DRIVE, TURN LEFT INTO HIGHLANDS DRIVE, TURN RIGHT INTO EISLEBEN DRIVE, TURN LEFT INTO LAVENDER STREET, TURN RIGHT INTO MERRYDALE TURN RIGHT INTO WESPOORT ROAD, TURN LEFT INTO 7TH AVENUE, TURN LEFT INTO 3RD AVENUE AND PROCEED INTO MITCHELL'S PLAIN TAXI RANK.

B. ORGANISED PARTIES AND THEIR PERSONAL EFFECTS -
WITHIN A RADIUS OF 20 KM FROM PLACE OF BUSINESS AT 8D SPRINGFIELD TERRACE TO PLACES WITHIN THE RSA AND RETURN.

OP.1529807. (2) PETERS JUNAID J ID NO 6506205939085. (3) DISTRICT: WYNBERG. POSTAL ADDRESS: 8D SPRINGFIELD TERRACE, QUEENS ROAD, WOODTOCK, 8001. (4) NEW APPLICATION (PERMIT HOLDER). (5) 1 X 15 PASSENGERS. (6) THE CONVEYANCE OF OTHER. (7) AUTHORITY:

A. TAXI PASSENGERS AND THEIR PERSONAL EFFECTS -

1. FROM MITCHELL'S PLAIN TOWN CENTRE, CNR 3RD AND 7TH AVENUE, MITCHELL'S PLAIN TAXI RANK, PROCEED DOWN 7TH AVENUE, TURN LEFT INTO 10TH AVENUE, TURN RIGHT INTO CHARLIE STREET, TURN LEFT INTO A Z BERMAN DRIVE, TURN LEFT INTO R300 AND TURN RIGHT INTO VANGAURD DRIVE, TURN RIGHT INTO VOORTREKKER ROAD, TURN RIGHT INTO FITZROY STREET, LEFT INTO STASIE STREET, LEFT INTO GOULBURN STREET AND PROCEED TO GOODWOOD STATION LEFT INTO GOULBURN STREET, TURN LEFT INTO VOORTREKKER ROAD, TURN RIGHT INTO N7, TURN LEFT INTO N1, TURN LEFT INTO RATANGA ROAD, TURN RIGHT INTO CENTURY CITY TERMINUS AND RETURN.

2. FROM MITCHELL'S PLAIN TOWN CENTRE, CNR 3RD AND 7TH AVENUE, MITCHELL'S PLAIN TAXI RANK, PROCEED DOWN 7TH AVENUE, TURN LEFT INTO 10TH AVENUE, TURN RIGHT INTO CHARLIE STREET, TURN LEFT INTO A Z BERMAN DRIVE, TURN LEFT INTO R300 AND TURN RIGHT INTO VANGAURD DRIVE, TURN RIGHT INTO VOORTREKKER ROAD, TURN RIGHT INTO FITZROY STREET, LEFT INTO STASIE STREET, AND PROCEED TO GOODWOOD STATION, LEFT INTO GOULBURN STREET, TURN LEFT INTO VOORTREKKER ROAD, TURN RIGHT INTO N7, TURN LEFT INTO BOSMANS DAM ROAD, TURN RIGHT INTO MONTAGUE DRIVE, TURN LEFT INTO EITHER FREEDOM WAY OR RACECOURSE ROAD, TURN LEFT INTO OMURAMBA STREET, PROCEED OVER TO RATANGA ROAD, TURN LEFT INTO CENTURY CITY TERMINUS RANK AND RETURN.

3. FROM MITCHELL'S PLAIN TOWN CENTRE, CNR OF 3RD AND 7TH AVENUE, MITCHELL'S PLAIN TAXI RANK, PROCEED DOWN 7TH AVENUE, TURN LEFT INTO 10TH AVENUE, TURN RIGHT INTO CHARLIE STREET, TURN LEFT INTO A Z BERMAN DRIVE, TURN LEFT INTO R300 AND TURN RIGHT INTO VANGAURD DRIVE, TURN RIGHT INTO VOORTREKKER ROAD,

TURN RIGHT INTO FITZROY STREET, LEFT INTO STASIE STREET, LEFT INTO GOULBURN STREET AND PROCEED TO GOODWOOD STATION, LEFT INTO GOULBURN STREET, TURN RIGHT INTO VOORTREKKER ROAD, TURN LEFT INTO VASCO BOULEVARD, TURN LEFT INTO N1, TURN RIGHT INTO N7, TURN LEFT INTO BOSMANS DAM ROAD, TURN RIGHT INTO MONTAGUE DRIVE, TURN LEFT INTO EITHER FREEDOM WAY OR RACECOURSE ROAD, TURN LEFT INTO OMURAMBA STREET, PROCEED OVER TO RATANGA ROAD, TURN LEFT INTO CENTURY CITY TERMINUS RANK AND RETURN.

4. FROM MITCHELL'S PLAIN TOWN CENTRE, CNR OF 3RD AND 7TH AVENUE, MITCHELL'S PLAIN TAXI RANK, PROCEED DOWN 7TH AVENUE, TURN LEFT INTO 10TH AVENUE, TURN RIGHT INTO CHARLIE STREET, TURN LEFT INTO A Z BERMAN DRIVE, TURN LEFT INTO R300 AND TURN RIGHT INTO VANGUARD DRIVE, TURN LEFT INTO WELTEVREDEN DRIVE, PROCEED INTO DUINEFONTEIN, PROCEED INTO MODDERDAM ROAD, TURN LEFT INTO N2, TURN LEFT INTO VANGUARD DRIVE, TURN RIGHT INTO VOORTREKKER ROAD, TURN RIGHT INTO FITZROY STREET, LEFT INTO STASIE STREET, LEFT INTO GOULBURN STREET AND PROCEED TO GOODWOOD STATION, LEFT INTO GOULBURN STREET, TURN LEFT INTO VOORTREKKER ROAD, TURN RIGHT INTO N7, TURN LEFT INTO N1, TURN LEFT INTO RATANGA ROAD TURN RIGHT INTO CENTURY CITY TERMINUS AND RETURN.

5. FROM MITCHELL'S PLAIN TOWN CENTRE, CNR 3RD AND 7TH AVENUE, MITCHELL'S PLAIN TAXI RANK, PROCEED DOWN 7TH AVENUE, TURN LEFT INTO 10TH AVENUE, TURN RIGHT INTO CHARLIE STREET, TURN LEFT INTO A Z BERMAN DRIVE, TURN LEFT INTO R300 AND TURN RIGHT INTO VANGUARD DRIVE, TURN LEFT INTO WELTEVREDEN DRIVE, PROCEED INTO DUINEFONTEIN, PROCEED INTO MODDERDAM ROAD, TURN LEFT INTO N2, TURN LEFT INTO VANGUARD DRIVE, TURN RIGHT INTO VOORTREKKER ROAD, TURN RIGHT INTO FITZROY STREET, LEFT INTO STASIE STREET, LEFT INTO GOULBURN STREET AND PROCEED TO GOODWOOD STATION, LEFT INTO GOULBURN STREET, TURN LEFT INTO VOORTREKKER ROAD, TURN RIGHT INTO N7, TURN LEFT INTO N1, TURN LEFT INTO RATANGA ROAD, TURN RIGHT INTO CENTURY CITY TERMINUS AND RETURN VIA THE FOLLOWING ROUTE/FROM CENTURY CITY TERMINUS, TURN LEFT INTO RATANGA ROAD, TURN LEFT INTO N1, TURN LEFT INTO N7, PROCEED TO VANGUARD DRIVE, TURN LEFT INTO TURFHALL ROAD, TURN RIGHT INTO DUINEFONTEIN ROAD AND PROCEED TO NYANGA JUNCTION, PROCEED TO WELTEVREDEN DRIVE, TURN LEFT INTO VANGUARD DRIVE, TURN LEFT INTO OLIVER TAMBO DRIVE, SAMORA MACHEL, PROCEED TO COLORADO DRIVE, TURN LEFT INTO HIGHLANDS DRIVE, TURN RIGHT INTO EISLEBEN DRIVE, TURN LEFT INTO LAVENDER STREET, TURN RIGHT INTO MERRYDALE, TURN RIGHT INTO WESPOORT ROAD, TURN LEFT INTO 7TH AVENUE, TURN LEFT INTO 3RD AVENUE AND PROCEED INTO MITCHELL'S PLAIN TAXI RANK.

6. FROM MITCHELL'S PLAIN TOWN CENTRE, CNR OF 3RD AND 7TH AVENUE, MITCHELL'S PLAIN TAXI RANK, PROCEED DOWN 7TH AVENUE, TURN LEFT INTO 10TH AVENUE, TURN RIGHT INTO CHARLIE STREET, TURN LEFT INTO A Z BERMAN DRIVE, TURN LEFT INTO R300 AND TURN RIGHT INTO VANGUARD DRIVE, TURN RIGHT INTO VOORTREKKER ROAD, TURN RIGHT INTO FITZROY STREET, LEFT INTO STASIE STREET, LEFT INTO GOULBURN STREET AND PROCEED TO GOODWOOD STATION, LEFT INTO GOULBURN STREET, TURN RIGHT INTO VOORTREKKER ROAD, TURN LEFT INTO VASCO BOULEVARD, TURN LEFT INTO N1, TURN RIGHT INTO N7, TURN LEFT INTO BOSMANS DAM ROAD, TURN RIGHT INTO MONTAGUE DRIVE, TURN LEFT INTO EITHER FREEDOM WAY OR RACECOURSE ROAD, TURN LEFT INTO OMURAMBA STREET, PROCEED OVER TO RATANGA ROAD, TURN LEFT INTO CENTURY CITY TERMINUS RANK, TURN LEFT INTO RATANGA ROAD, TURN RIGHT INTO N1, TURN LEFT INTO KOEBERG ROAD, TURN LEFT INTO VOORTREKKER ROAD, TURN RIGHT INTO STATION ROAD AND PROCEED TO MAITLAND TAXI RANK, PROCEED BACK DOWN STATION ROAD, TURN RIGHT INTO VOORTREKKER ROAD, TURN RIGHT INTO VANGUARD DRIVE, TURN LEFT INTO OLIVER TAMBO DRIVE, SAMORA MACHEL, PROCEED TO COLORADO DRIVE, TURN LEFT INTO HIGHLANDS DRIVE, TURN RIGHT INTO EISLEBEN DRIVE, TURN LEFT INTO LAVENDER STREET, TURN RIGHT INTO MERRYDALE TURN RIGHT INTO WESPOORT ROAD, TURN LEFT INTO 7TH AVENUE, TURN LEFT INTO 3RD AVENUE AND PROCEED INTO MITCHELL'S PLAIN TAXI RANK.

B. ORGANISED PARTIES AND THEIR PERSONAL EFFECTS -
WITHIN A RADIUS OF 20 KM FROM PLACE OF BUSINESS AT 8D SPRINGFIELD TERRACE TO PLACES WITHIN THE RSA AND RETURN.

OP.1530494. (2) CONSTABLE MANUEL RICHARD MR ID NO 6007215085084. (3) DISTRICT: GOODWOOD. POSTAL ADDRESS: 17 CLEVELAND CLOSE, BERNADINO HEIGHTS, KRAAIFONTEIN, 7570 C/O KENFACTA TAXI ASSOCIATION NO.47 CNR BONNY & 10TH AVENUE, KENSINGTON, 7405. (4) AMENDMENT OF ROUTE, PERMIT NO. 1526935/0 FROM CONSTABLE MANUEL RICHARD MR (13 X PASSENGERS, DISTRICT: GOODWOOD). (5) 1 X 13 PASSENGERS. (6) THE CONVEYANCE OF TAXI PASSENGERS. (7) AUTHORITY:

Permit No. 1526935/0
376 KENSINGTON - BELLVILLE

FROM 16TH AVENUE, KENSINGTON LEFT INTO FACTRETON AVENUE, RIGHT INTO TYPHOON STREET, LEFT INTO LUGMAG AVENUE, LEFT INTO SUNDERLAND STREET, RIGHT INTO 10TH AVENUE, RIGHT INTO BUNNY STREET, LEFT INTO 6TH AVENUE, RIGHT INTO 11TH STREET, LEFT INTO 5TH AVENUE, LEFT INTO VOORTREKKER ROAD, ALONG VOORTREKKER ROAD, RIGHT INTO CHARL MALAN STREET TO MIDDESTAD, BELLVILLE AND RETURN PICKING UP PASSENGERS ON RETURN FROM BELLVILLE.

OP.1530495. (2) ABRAHAMS CEDRIC FREDERICK CF ID NO 5606055126089. (3) DISTRICT: GOODWOOD. POSTAL ADDRESS: 2 WICKERS ROAD, KENSINGTON, 7405 C/O

KENFACTA TAXI ASSOCIATION NO.47 CNR BONNY & 10TH AVENUE, KENSINGTON, 7405.

(4) AMENDMENT OF ROUTE, PERMIT NO. 1526893/0 FROM ABRAHAMS CEDRIC FREDERICK CF (12 X PASSENGERS, DISTRICT: GOODWOOD). (5) 1 X 12 PASSENGERS. (6) THE CONVEYANCE OF TAXI PASSENGERS. (7) AUTHORITY:

Permit No. 1526893/0
376 KENSINGTON - BELLVILLE

FROM 16TH AVENUE, KENSINGTON LEFT INTO FACTRETON AVENUE, RIGHT INTO TYPHOON STREET, LEFT INTO LUGMAG AVENUE, LEFT INTO SUNDERLAND STREET, RIGHT INTO 10TH AVENUE, RIGHT INTO BUNNY STREET, LEFT INTO 6TH AVENUE, RIGHT INTO 11TH STREET, LEFT INTO 5TH AVENUE, LEFT INTO VOORTREKKER ROAD, ALONG VOORTREKKER ROAD, RIGHT INTO CHARL MALAN STREET TO MIDDESTAD, BELLVILLE AND RETURN PICKING UP PASSENGERS ON RETURN FROM BELLVILLE.

OP.1530905. (2) ROSSOUW MARIANNA WILHELMIE MW ID NO 5206130025081. POSTAL ADDRESS: P.O. BOX 3080, TYGERVALLEY, 7536 (4) REPL VEHICLE(1NC PASS 4 - 7), PERMIT NO. 1531486/0 FROM ROSSOUW MARIANNA WILHELMIE MW (7 X PASSENGERS, DISTRICT: BELLVILLE).

Permit No. 1531486/0

TOURISTS -

FROM PICK UP POINTS SITUATED WITHIN A RADIUS OF 20 KILOMETRES FROM MABELLA PLOT NO 44, KLEINMOND TO PLACES SITUATED WITHIN THE WESTERN CAPE AND RETURN SUBJECT TO THE CONDITION THAT:

(A) NO COMMUTER SERVICES, INTERCITY SERVICES AND INTERTOWN SERVICES OPERATED IN ACCORDANCE WITH A TIME TABLE WILL BE UNDERTAKEN BY THE HOLDER OF THIS LICENCE IN TERMS OF THIS AUTHORITY FROM ANY POINTS REFERRED TO IN THE SAID AUTHORITY TO ANY OTHER POINT REFERRED TO THEREIN.

(B) THE TOURISTS TRAVEL IN A GROUP AND THAT ALL TOURISTS COMPRISING SUCH A GROUP SHALL EMBARK AND DISEMBARK AS A GROUP AT THE SAME POINT NOTWITHSTANDING THE FACT THAT THE POINT OF EMBARKATION MAY DIFFER FROM THE POINT OF DISEMBARKATION.

(C) WHENEVER THE TOURIST ACT REQUIRES A GUIDE TO ACCOMPANY A GROUP OF TOURISTS, SUCH GUIDE BE REGISTERED AS A TOURIST GUIDE FOR THE RELEVANT GEOGRAPHICAL AREA IN WHICH THE CONVEYANCE TAKES PLACE OR BE REGISTERED AS A SPECIALIST TOURIST GUIDE APPROPRIATE TO THAT AREA; AND

(D) THE PASSENGERS MUST BE PROTECTED BY A VALID PASSENGER LIABILITY INSURANCE COVER.

(E) THE VEHICLE MUST BE FITTED WITH AIRCONDITIONING.

(F) NO SHUTTLE SERVICE TO BE OPERATED IN TERMS OF THIS AUTHORITY.

(G) THE OPERATOR CONCERNED SHALL SUBMIT TO THE PROVINCIAL OPERATING LICENCE BOARD, CAPE TOWN THE FOLLOWING PARTICULARS EVERY 3 (THREE) MONTHS GIVING THE TOTAL NUMBER OF PASSENGERS PER TRIP TO A DESTINATION.

OP.1530943. (2) DULA MISGANI DANIEL MD ID NO 4604185507089. (3) DISTRICT: WYNBERG. POSTAL ADDRESS: TECHNO SQUARE, UNIT 2, 42 MORNINGSIDE, 7785 C/O CATA WYNBERG/CONSTANTIA 112 TELIAN BUILDING, MAYNARD ROAD, WYNBERG, 7800. (4) ADDITIONAL AUTHORITY, PERMIT NO. 1512691/2 FROM DULA MISGANI DANIEL MD (14 X PASSENGERS, DISTRICT: WYNBERG). (5) 1 X 14 PASSENGERS. (6) THE CONVEYANCE OF TAXI PASSENGERS. (7) AUTHORITY:

Permit No. 1512691/2

EXISTING AUTHORITY:

19 WYNBERG - CONSTANTIA

FROM TAXI RANK AT STATION ROAD WYNBERG, INTO MAYNARD ROAD, LEFT INTO MAIN ROAD, RIGHT INTO CONSTANTIA ROAD, RIGHT INTO ALPHEN ROAD, LEFT INTO BROMMERSVLEI ROAD, LEFT INTO MAIN ROAD INTO CONSTANTIA AND RETURN.
563 WYNBERG - CONSTANTIA

FROM TAXI RANK AT WYNBERG RAILWAY STATION WYNBERG, INTO STATION ROAD, INTO MAYNARD ROAD, LEFT INTO MAIN ROAD, RIGHT INTO DESSIE ROAD, INTO GABRIEL ROAD, RIGHT INTO DOORDRIFT ROAD, INTO SPAANSCHMAT RIVER ROAD, LEFT INTO KENDAL ROAD, RIGHT INTO EDISON ROAD, INTO HUXLEY ROAD, RIGHT INTO LADIES MILE ROAD, LEFT INTO SPAANSCHMAT RIVER ROAD CONSTANTIA AND RETURN AS FOLLOWS: RIGHT INTO NOVA CONSTANTIA ROAD, INTO NOVA KLEIN, INTO CRAFT ROAD, INTO PAGGELSVLEI ROAD, INTO CONSTANTIA MAIN ROAD TO CONSTANTIA NECK, INTO CONSTANTIA MAIN ROAD TO WYNBERG RAILWAY STATION WYNBERG SUBJECT TO THE CONDITION THAT NO PASSENGERS ARE PICKED UP AT CONSTANTIA NECK AND THAT VEHICLES MAY NOT ENTER CONSTANTIA VILLAGE CENTRE.

ROUTES ARE SUBJECT TO THE FOLLOWING CONDITIONS:

- (A) THAT NO PASSENGERS ARE PICKED UP AT ANY OTHER TAXI RANK.
 (B) THE VEHICLE MUST BE REGISTERED IN THE NAME OF THE PERMIT HOLDER.
 (C) THE HOLDER OF THIS PERMIT IS PROHIBITED FROM ENTERING INTO ANY AGREEMENT WHEREBY ANOTHER PARTY IS PERMITTED TO UNDERTAKE ROAD TRANSPORTATION FOR OWN GAIN UNDER AUTHORITY OF THIS PERMIT.
 (D) THE COMPLETE ROUTE MUST BE TRAVERSED AND NOT ONLY A PORTION OF IT.
 (E) THE PERMIT IS NOT TRANSFERABLE.
 (F) THE AUTHORITY IS REVIEWABLE AT ANY TIME.

ADDITIONAL AUTHORITY:

H70 WYNBERG - CONSTANTIA: SWEETVALLEY

FROM STATION ROAD WYNBERG TAXI RANK, LEFT INTO MAYNARD ROAD, RIGHT INTO DESSIE ROAD, LEFT INTO GABRIEL ROAD, RIGHT INTO DOORDRIFT ROAD, LEFT INTO VAN RHYN ROAD, LEFT INTO WALLOON ROAD, LEFT INTO KENDAL ROAD, RIGHT INTO EDISON DRIVE, RIGHT INTO HUXLEY DRIVE, LEFT INTO LADIES MILE AND TRAFFIC CIRCLE PROCEED LEFT INTO FIRGROVE ROAD AND DROP OFF, THEN PROCEED ON FIRGROVE STRAIGHT INTO HEERENGRAFT ROAD, RIGHT INTO LADIES MILE AND DROP OFF ONLY, THEN PROCEED LEFT INTO FIRGROVE ROAD AT TRAFFIC CIRCLE, LEFT INTO SPAANSCHMAT RIVER ROAD, WHICH BECOMES ORPEN ROAD, DROP OFF ONLY BEFORE TOKAI ROAD, CONTINUE AROUND TRAFFIC CIRCLE AND RETURN VIA THE SAME ROUTE TO WYNBERG TAXI RANK.

OP.1530944. (2) DULA MISGANI DANIEL MD ID NO 4604185507089. (3) DISTRICT: WYNBERG. POSTAL ADDRESS: TECHNO SQUARE, UNIT 2, 42 MORNINGSIDE, 7785 C/O CATA WYNBERG/CONSTANTIA 112 TELIAN BUILDING, MAYNARD ROAD, WYNBERG, 7800. (4) ADDITIONAL AUTHORITY, PERMIT NO. 1531000/0 FROM DULA MISGANI DANIEL MD (15 X PASSENGERS, DISTRICT: WYNBERG). (5) 1 X 15 PASSENGERS. (6) THE CONVEYANCE OF TAXI PASSENGERS. (7) AUTHORITY: Permit No. 1531000/0

EXISTING AUTHORITY:

19 WYNBERG - CONSTANTIA

FROM TAXI RANK IN STATION ROAD, WYNBERG INTO MAYNARD ROAD, LEFT INTO MAIN ROAD, RIGHT INTO CONSTANTIA ROAD, RIGHT INTO ALPHEN ROAD, LEFT INTO BROMMERSVLEI ROAD, LEFT INTO MAIN ROAD INTO CONSTANTIA AND RETURN.
 563 WYNBERG - CONSTANTIA

FROM TAXI RANK AT WYNBERG RAILWAY STATION, WYNBERG INTO STATION ROAD, INTO MAYNARD ROAD, LEFT INTO MAIN ROAD, RIGHT INTO DESSIE ROAD, INTO GABRIEL ROAD, RIGHT INTO DOORDRIFT ROAD, INTO SPAANSCHMAT RIVER ROAD, LEFT INTO KENDAL ROAD, RIGHT INTO EDISON ROAD, INTO HUXLEY ROAD, RIGHT INTO LADIES MILE ROAD, LEFT INTO SPAANSCHMAT RIVER ROAD, CONSTANTIA AND RETURN AS FOLLOWS: RIGHT INTO NOVA CONSTANTIA ROAD, INTO NOVA KLEIN, INTO CRAFT ROAD, INTO PAGGELSVLEI ROAD, INTO CONSTANTIA MAIN ROAD TO CONSTANTIA NECK, INTO CONSTANTIA MAIN ROAD TO WYNBERG RAILWAY STATION, WYNBERG SUBJECT TO THE CONDITION THAT NO PASSENGERS ARE PICKED UP AT CONSTANTIA NECK AND THAT VEHICLES MAY NOT ENTER CONSTANTIA VILLAGE CENTRE.

295 WYNBERG - RETREAT

FROM TAXI RANK AT WYNBERG RAILWAY STATION, INTO MAYNARD ROAD, LEFT INTO MAIN ROAD, STRAIGHT DOWN MAIN ROAD, LEFT INTO ZWAANS ROAD, LEFT INTO RETREAT RAILWAY STATION AND RETURN ALONG THE SAME ROUTE SUBJECT TO THE CONDITION THAT ON THE FORWARD JOURNEY NO PASSENGERS WILL BE PICKED UP AFTER LEAVING WYNBERG AND FURTHER THAT THE PASSENGERS ARE ONLY DROPPED OFF AT RETREAT RAILWAY STATION.

ABOVE ROUTES SUBJECT TO THE FOLLOWING CONDITIONS:

- A) THAT NO PASSENGERS ARE PICKED UP AT ANY OTHER RANK; B) THE VEHICLE MUST BE REG IN THE NAME OF THE OPERATING LICENCE HOLDER; C) THE HOLDER OF THE OPERATING LICENCE IS PROHIBITED FROM ENTERING INTO ANY AGREEMENT WHEREBY ANOTHER PARTY IS PERMITTED TO UNDERTAKE ROAD TRANSPORTATION FOR OWN GAIN UNDER AUTHORITY OF THIS LICENCE; D) THE COMPLETE ROUTE MUST BE TRAVERSED AND NOT ONLY A PORTION OF IT; E) THE OPERATING LICENCE IS NOT TRANSFERABLE; F) THE AUTHORITY IS REVIEWABLE AT ANY TIME.

ADDITIONAL AUTHORITY:

H70 WYNBERG VIA SWEETVALLEY (CONSTANTIA) - FISHHOEK

FROM STATION ROAD, WYNBERG TAXI RANK, LEFT INTO MAYNARD, LEFT INTO MAIN ROAD, RIGHT INTO DESSIE ROAD, LEFT INTO GABRIEL ROAD, RIGHT INTO DOORDRIFT ROAD, LEFT INTO VAN RYN ROAD, LEFT INTO WALOON ROAD, LEFT INTO KENDAL ROAD, RIGHT INTO EDISON DRIVE, RIGHT INTO HUXLEY DRIVE, LEFT INTO LADIES MILE AND AT THE TRAFFIC CIRCLE PROCEED LEFT INTO FIRGROVE ROAD, PROCEED ON FIRGROVE STRAIGHT INTO HEERENGRACHT ROAD, RIGHT INTO LADIES MILE THEN PROCEED LEFT INTO FIRGROVE ROAD, AT TRAFFIC CIRCLE, LEFT INTO SPAANSCHMAT RIVER ROAD, WHICH BECOMES OPEN ROAD, DROP OFF ONLY BEFORE CIRCLE TOKAI ROAD, CONTINUE STRAIGHT PASS CIRCLE INTO STEENBERG ROAD, RIGHT INTO MAIN ROAD, CONTINUE STRAIGHT ON MAIN ROAD, LAKESIDE, MUIZENBERG, ST JAMES, KALKBAY, INTO FISHHOEK LEFT INTO SUNRAY DROP OFF ONLY, RIGHT INTO STATION ROAD, RIGHT INTO MAIN ROAD RETURN ALONG THE SAME ROUTE TO WYNBERG.

JOHANNESBURG

Address to which representations must be submitted: The Secretary, Local Road Transportation Board, Private Bag X12, Johannesburg, 2000, and the respective applicant.

Adres waarheen verzoek gerig moet word: Die Sekretaris, Plaaslike Padvervoerraad, Privaat Sak X12, Johannesburg, 2000, en die betrokke applikant.

Full particulars in respect of each application are open to inspection at the Local Road Transportation Board's office.

Volle besonderhede ten opsigte van elke aansoek lê ter insae by die Plaaslike Padvervoerraad se kantoor.

**from/van : 2003/09/15
from/van : G115**

**to/tot : 2003/09/15
to/tot : G115**

ADVERTISING OF APPLICATIONS RELATING TO PERMITS IN THE PROVINCIAL GAZETTE:

1. THE TAXI ACT:

"GAUTENG TRANSPORT PERMIT BOARD APPLICATION RELATING TO PERMITS IN TERMS OF THE GAUTENG INTERIM MINIBUS TAXI-TYPE SERVICES ACT, 1997 (ACT NO.11 OF 1997)

Particulars in respect of applications relating to permits as submitted to the Gauteng Transport Permit Board are published below in terms of section 21(1) of the Gauteng Interim Minibus Taxi-Type Services Act, 1997 (Act no 11 of 1997) ("the Act") and regulation 36 of the Regulations to the Act. Full particulars in respect of the applications are available for scrutiny at the Board's offices.

In terms of Section 21(3) of the Act read with regulation 44 of the Regulations thereto, written recommendations supporting or opposing these applications must be lodged with the board not later than 21 days after the date of this publication or from the date that the particulars were published in a newspaper, whichever is the later. Where these representations object to the application, they must-

- (I) set out particulars of the interested person's transport services or interests that are effected by the application; and
- (II) specify to what extent and in what manner such services or interests are affected by the application

GAUTENG TRANSPORT PERMIT BOARD APPLICATIONS RELATING TO PERMITS IN TERMS OF THE GAUTENG INTERIM ROAD TRANSPORT ACT, 1998 (ACT NO.2 OF 1998)

Particulars in respect of applications relating to permits as submitted to the Gauteng Transport Permit Board ("the board"), are published below in terms of section 11(1) of the Gauteng Interim Road Transport Act, 1998 (Act No. 2 of 1998) ("the Act") and regulation 6 of the Regulations to the Act. Full particulars in respect of the applications are available of scrutiny at the Board's offices.

In terms of section 11(2) of the Act and Regulation 14 of the Regulations to the Act, where an interested person wishes to make representations supporting or opposing these applications, they must, not later than 21 days after the date of the publication, be lodged in writing by hand with, or sent by registered post to, the Board."

OP.1987177. (2) MAHLANGU C ID NO 7406140436082. POSTAL ADDRESS: 340 BLOCK Y, SOSHANGUVE, 0152. (4) TRANSFER OF PERMIT, PERMIT NO. 25058/0 FROM TLHOLOE GM (15 X PASSENGERS, DISTRICT: WONDERBOOM). (7) AUTHORITY AS IN LAST MENTIONED PERMIT(S).

OP.1987654. (2) LEBJANE TJ ID NO 5708305355086. (3) DISTRICT: WONDERBOOM. POSTAL ADDRESS: 18712 MAMELODI EAST, MAMELODI, PRETORIA, 0122. (4) NEW APPLICATION. (5) 1 X 10 PASSENGERS. (6) THE CONVEYANCE OF OTHER. (7) AUTHORITY: PROPOSED ROUTE: FROM MAMELODI TO RIETFontein PRIMARY SCHOOL AND RETURN.

OP.1991424. (2) MOTAUNG TV ID NO 5501235684083. POSTAL ADDRESS: 60 MAKGATHO STREET, ATTERIDGEVILLE, 0008. (4) TRANSFER OF PERMIT, PERMIT NO. 35061/0 FROM SEOPELA SS (9 X PASSENGERS, DISTRICT: PRETORIA). (7) AUTHORITY AS IN LAST MENTIONED PERMIT(S).

OP.1992601. (2) MOKWENA EN ID NO 7009075563084. POSTAL ADDRESS: 3 MASIPA STREET, ATTERIDGEVILLE, PRETORIA, 0008. (4) TRANSFER OF PERMIT, PERMIT NO. 186650/0 FROM NDABA SE (15 X PASSENGERS, DISTRICT: PRETORIA). (7) AUTHORITY AS IN LAST MENTIONED PERMIT(S).

OP.1992602. (2) RIKHOTSO VH ID NO 6310175663084. POSTAL ADDRESS: 1184 IMPISI STREET, MAMELODI GARDENS, MAMELODI, 0122. (4) TRANSFER OF PERMIT, PERMIT NO. 1007212/0 FROM MATJEKE MT (8 X PASSENGERS, DISTRICT: WONDERBOOM). (7) AUTHORITY AS IN LAST MENTIONED PERMIT(S).

OP.1992747. (2) MAHLANGU GJ ID NO 5406075348080. POSTAL ADDRESS: ROOM 13 BLOCK F, MAMELODI HOSTEL, MAMELODI, 0122. (4) TRANSFER OF PERMIT, PERMIT NO. 16207/0 FROM MAHLANGU KJ (14 X PASSENGERS, DISTRICT: PRETORIA). (7) AUTHORITY AS IN LAST MENTIONED PERMIT(S).

OP.1992817. (2) HATEBE JS ID NO 7010235646082. POSTAL ADDRESS: 23608 EXTENSION 4, MAMELODI EAST, MAMELODI, 0122. (4) TRANSFER OF PERMIT, PERMIT NO. 36884/0 FROM RADEBE BS (15 X PASSENGERS, DISTRICT: PRETORIA). (7) AUTHORITY AS IN LAST MENTIONED PERMIT(S).

OP.1992820. (2) RADEBE BE ID NO 6606210365084. POSTAL ADDRESS: 1821 BLOCK BB, SOSHANGUVE, 0152. (4) TRANSFER OF PERMIT, PERMIT NO. 1007779/0 FROM RAMOSHABA MR (9 X PASSENGERS, DISTRICT: WONDERBOOM). (7) AUTHORITY AS IN LAST MENTIONED PERMIT(S).

OP.1992857. (2) KGANYA MF ID NO 3911125417084. (3) DISTRICT: WONDERBOOM. POSTAL ADDRESS: P O BOX 911 3118, ROSSLYN, ROSSLYN, 0200. (4) NEW APPLICATION. (5) 1 X 15 PASSENGERS. (6) THE CONVEYANCE OF OTHER. (7) AUTHORITY: EXISTING AUTHORITY: FROM HEBRON TO PRETORIA NORTH, CAPITAL PARK AND RETURN.

OP.1992858. (2) KGOMO MD ID NO 4907175605080. (3) DISTRICT: WONDERBOOM. POSTAL ADDRESS: 2411 BLOCK B, MABOPANE, 0190. (4) NEW APPLICATION. (5) 1 X 22 PASSENGERS. (6) THE CONVEYANCE OF OTHER. (7) AUTHORITY: EXISTING AUTHORITY: FROM SOSHANGUVE TO HAAKDORING PRIMARY AND RETURN.

OP.1992859. (2) KGOMO MD ID NO 4907175605080. (3) DISTRICT: ODI I. POSTAL ADDRESS: 2411 BLOCK B, MABOPANE, 0190. (4) NEW APPLICATION. (5) 1 X 22 PASSENGERS. (6) THE CONVEYANCE OF OTHER. (7) AUTHORITY: EXISTING AUTHORITY: FROM MABOPANE SOSHANGUVE TO HAAKDORING PRIMARY SCHOOL AND RETURN.

OP.1992860. (2) MATSEMELA J ID NO 3610035206088. (3) DISTRICT: WONDERBOOM. POSTAL ADDRESS: 591 BLOCK L, SOSHANGUVE, RIEGAT, 0152. (4) NEW APPLICATION. (5) 1 X 10 PASSENGERS. (6) THE CONVEYANCE OF OTHER. (7) AUTHORITY: EXISTING AUTHORITY: FROM SOSHANGUVE TO PRETORIA NORTH AND RETURN.

OP.1992861. (2) ZWANE SM ID NO 5601011239084. (3) DISTRICT: WONDERBOOM. POSTAL ADDRESS: 198 BLOCK L, SOSHANGUVE, 0152. (4) NEW APPLICATION. (5) 1 X 8 PASSENGERS. (6) THE CONVEYANCE OF OTHER. (7) AUTHORITY: EXISTING AUTHORITY: FROM SOSHANGUVE TO HAAKDORING AND RETURN.

OP.1992862. (2) TLHOPILE PD ID NO 6406305895081. (3) DISTRICT: ODI I. POSTAL ADDRESS: 8308 MORULA VIEW II, BLOCK M, MABOPANE, 0190. (4) NEW APPLICATION. (5) 1 X 16 PASSENGERS. (6) THE CONVEYANCE OF OTHER. (7)

AUTHORITY:**EXISTING AUTHORITY:**

FROM MABOPANE SOSHANGUVE TO HAAKDORING PRIMARY SCHOOL AND RETURN.

OP.1992863. (2) KGOMO MD ID NO 4907175605080. (3) DISTRICT: ODI I.
POSTAL ADDRESS: 2411 BLOCK B, MABOPANE, 0190. (4) NEW APPLICATION. (5) 1
X 13 PASSENGERS. (6) THE CONVEYANCE OF OTHER. (7) AUTHORITY:

EXISTING AUTHORITY:

FROM MABOPANE TO HAAKDORING IN PRETORIA.

OP.1992867. (2) KHOZA TR ID NO 5307145725085. (3) DISTRICT: ODI I.
POSTAL ADDRESS: P O BOX 93783, BOORDFONTEIN, BOORDFONTEIN, 0201. (4) NEW
APPLICATION. (5) 1 X 14 PASSENGERS. (6) THE CONVEYANCE OF OTHER. (7)
AUTHORITY:

EXISTING AUTHORITY:

FROM MABOPANE TO HAAKDORING AND RETURN.

OP.1992871. (2) TLAILANE LD ID NO 5209155472089. (3) DISTRICT:
WONDERBOOM. POSTAL ADDRESS: P.O. BOX 910894, PYRAMID, 0120. (4) NEW
APPLICATION. (5) 1 X 16 PASSENGERS. (6) THE CONVEYANCE OF OTHER. (7)
AUTHORITY:

EXISTING AUTHORITY:

FROM HAMMANSKRAAL, TEMBA DISTRICT TO PRETORIA CBD, SILVERTON, ERASMIA, LAUDIUM
AND RETURN.

OP.1992873. (2) TLAILANE LD ID NO 5209155472089. (3) DISTRICT:
WONDERBOOM. POSTAL ADDRESS: P.O. BOX 910894, PYRAMID, 0120. (4) NEW
APPLICATION. (5) 1 X 23 PASSENGERS. (6) THE CONVEYANCE OF OTHER. (7)
AUTHORITY:

EXISTING AUTHORITY:

FROM HAMMANSKRAAL TEMBA DISTRICT TO PRETORIA CBD, LADIUM, ERASMIA, SILVERTON
AND RETURN.

OP.1992874. (2) LEBALLO KS ID NO 4410145488083. (3) DISTRICT: ODI I.
POSTAL ADDRESS: 4955 BLOCK B, MABOPANE, 0190. (4) NEW APPLICATION. (5) 1
X 13 PASSENGERS. (6) THE CONVEYANCE OF OTHER. (7) AUTHORITY:

EXISTING AUTHORITY:

FROM MABOPANE TO PRETORIA AND RETURN.

OP.1992876. (2) TLAILANE LD ID NO 5209155472089. (3) DISTRICT:
WONDERBOOM. POSTAL ADDRESS: P.O. BOX 910894, PYRAMID, 0120. (4) NEW
APPLICATION. (5) 1 X 16 PASSENGERS. (6) THE CONVEYANCE OF OTHER. (7)
AUTHORITY:

EXISTING AUTHORITY:

FROM HAMMANSKRAAL TEMBA, MANDELA TO PRETORIA
CBD, SILVERTON, LAUDIUM, ERASMIA, VALHALLA AND BACK.

OP.1992878. (2) SEEMA LD ID NO 5707275938087. (3) DISTRICT: WONDERBOOM.
POSTAL ADDRESS: 03 BLOCK L, SOSHANGUVE, 0152. (4) NEW APPLICATION. (5) 1
X 10 PASSENGERS. (6) THE CONVEYANCE OF OTHER. (7) AUTHORITY:

EXISTING AUTHORITY:

FROM SOSHANGUVE TO HAAKDORING IN PRETORIA AND RETURN.

OP.1992880. (2) MAHLANGU DG ID NO 6402065577084. POSTAL ADDRESS: P.O.
BOX 305, DENNEBOOM, 0122. (4) TRANSFER OF PERMIT, PERMIT NO. 29930/3
FROM SKOSANA GS (13 X PASSENGERS, DISTRICT: WONDERBOOM). (7) AUTHORITY
AS IN LAST MENTIONED PERMIT(S).

OP.1992881. (2) MADISHA RL ID NO 6403190252080. POSTAL ADDRESS: 542
BLOCK UU, SOSHANGUVE, 0152. (4) TRANSFER OF PERMIT, PERMIT NO. 8009/0
FROM DLAMINI WZ (14 X PASSENGERS, DISTRICT: WONDERBOOM). (7) AUTHORITY
AS IN LAST MENTIONED PERMIT(S).

OP.1992882. (2) CHAUKE SP ID NO 6510155700083. POSTAL ADDRESS: 1714
BLOCK G, SOSHANGUVE, 0152. (4) TRANSFER OF PERMIT, PERMIT NO. 38725/0
FROM TAU TA (13 X PASSENGERS, DISTRICT: WONDERBOOM). (7) AUTHORITY AS IN
LAST MENTIONED PERMIT(S).

OP.1992884. (2) TLAILANE LD ID NO 5209155472089. (3) DISTRICT:
WONDERBOOM. POSTAL ADDRESS: P.O. BOX 910894, PYRAMID, 0120. (4) NEW
APPLICATION. (5) 1 X 23 PASSENGERS. (6) THE CONVEYANCE OF OTHER. (7)
AUTHORITY:

EXISTING AUTHORITY:

FROM HAMMANSKRAAL, TEMBA DISTRICT TO PRETORIA CBD, PRETORIA WEST
, LADIUM, ERASMIA, SILVERTON AND RETURN.

OP.1992885. (2) MASEKO BJ ID NO 5309145515086. POSTAL ADDRESS: 19389
MAMELODI EAST, MAMELODI, PRETORIA, 0122. (4) TRANSFER OF PERMIT, PERMIT

NO. 1007689/0 FROM MASEKO BS (8 X PASSENGERS, DISTRICT: WONDERBOOM). (7) AUTHORITY AS IN LAST MENTIONED PERMIT(S).

OP.1993170. (2) MNYAKENI L ID NO 7204075706086. POSTAL ADDRESS: 1651 BLOCK HH, SOSHANGUVE, 0152. (4) TRANSFER OF PERMIT, PERMIT NO. 4233/1 FROM MASOMBUKA JS (13 X PASSENGERS, DISTRICT: WONDERBOOM). (7) AUTHORITY AS IN LAST MENTIONED PERMIT(S).

OP.1993171. (2) SELEMELA LJ ID NO 5411155413085. POSTAL ADDRESS: P O BOX 81, TUINPLAAS, TUINPLAAS, 9437. (4) TRANSFER OF PERMIT, PERMIT NO. 36249/0 FROM MATLOU A (14 X PASSENGERS, DISTRICT: WONDERBOOM). (7) AUTHORITY AS IN LAST MENTIONED PERMIT(S).

OP.1993172. (2) WINKLER'S TAXI JM ID NO 7706055143080. POSTAL ADDRESS: 248 HARDING AVE., EERSTERUST, PRETORIA, 0022. (4) TRANSFER OF PERMIT, PERMIT NO. 37416/0 FROM WINKLER TJ (15 X PASSENGERS, DISTRICT: PRETORIA). (7) AUTHORITY AS IN LAST MENTIONED PERMIT(S).

OP.1993173. (2) PHOSHOKO PM ID NO 6603105740083. POSTAL ADDRESS: 545 BLOCK Y, SOSHANGUVE, 0152. (4) TRANSFER OF PERMIT, PERMIT NO. 23340/1 FROM MATSOMA MS (15 X PASSENGERS, DISTRICT: WONDERBOOM). (7) AUTHORITY AS IN LAST MENTIONED PERMIT(S).

OP.1993174. (2) MAWELA MD ID NO 5508315686086. POSTAL ADDRESS: 17 KOMANE STREET, ATTERIDGEVILLE, 0008. (4) TRANSFER OF PERMIT, PERMIT NO. 35344/0 FROM MOSALO MM (14 X PASSENGERS, DISTRICT: PRETORIA). (7) AUTHORITY AS IN LAST MENTIONED PERMIT(S).

OP.1993175. (2) MAWELA MD ID NO 5508315686086. POSTAL ADDRESS: 17 KOMANE STREET, ATTERIDGEVILLE, 0008. (4) TRANSFER OF PERMIT, PERMIT NO. 2876/0 FROM NHLAPO EG (8 X PASSENGERS, DISTRICT: PRETORIA). (7) AUTHORITY AS IN LAST MENTIONED PERMIT(S).

OP.1993177. (2) MAPHOSA SA ID NO 5607085703087. POSTAL ADDRESS: BLOCK E ROOM 10, MAMELODI HOSTEL, PRETORIA, 0122. (4) TRANSFER OF PERMIT, PERMIT NO. 195670/0 FROM MASANGO PS (14 X PASSENGERS, DISTRICT: WONDERBOOM). (7) AUTHORITY AS IN LAST MENTIONED PERMIT(S).

OP.1993183. (2) MABOGOANE RD ID NO 5112235444088. (3) DISTRICT: WONDERBOOM. POSTAL ADDRESS: P O BOX 910-1331, PYRAMID, 0120. (4) NEW APPLICATION. (5) 1 X 23 PASSENGERS. (6) THE CONVEYANCE OF OTHER. (7) AUTHORITY:

EXISTING AUTHORITY:

FROM MAKAPANSTAD, MATHIBESTAD, DERTIG, BOSPLAAS, MAJANENG, TEMBA, RAMOTSE, MAROKOLONG, HAMMANSKRAAL, PESTIGE COLLEGE TO PRETORIA AND BACK.

OP.1993234. (2) JIYANE JM ID NO 6404185666086. POSTAL ADDRESS: 354 BOOM STREET, CARBONOTTO BUILDING, PRETORIA, 0001. (4) TRANSFER OF PERMIT, PERMIT NO. 10204/0 FROM MAHLANGU BS (12 X PASSENGERS, DISTRICT: PRETORIA). (7) AUTHORITY AS IN LAST MENTIONED PERMIT(S).

OP.1993235. (2) MAGEZA B ID NO 5604115279089. POSTAL ADDRESS: 22452 EXT. 4, MAMELODI EAST, P O RETHABILE, 0122. (4) TRANSFER OF PERMIT, PERMIT NO. 4195/3 FROM CHABANGU E (4 X PASSENGERS, DISTRICT: WONDERBOOM). (7) AUTHORITY AS IN LAST MENTIONED PERMIT(S).

OP.1993236. (2) MOKOBANE MI ID NO 6109265706088. POSTAL ADDRESS: 12543 MAMELODI EAST, P.O. RETHABILE, MAMELODI, 0122. (4) TRANSFER OF PERMIT, PERMIT NO. 10528/0 FROM MASEKO G (9 X PASSENGERS, DISTRICT: WONDERBOOM). (7) AUTHORITY AS IN LAST MENTIONED PERMIT(S).

OP.1993238. (2) BHILA DR ID NO 5303035812083. POSTAL ADDRESS: 54 MATSEMELA STREET, SAULSVILLE, 0125. (4) TRANSFER OF PERMIT, PERMIT NO. 8621/0 FROM LUSENGA BS (8 X PASSENGERS, DISTRICT: PRETORIA). (7) AUTHORITY AS IN LAST MENTIONED PERMIT(S).

OP.1993239. (2) MASEMOLA IK ID NO 7007225443082. POSTAL ADDRESS: 3659 SECTION L, MAMELODI WEST, MAMELODI, 0122. (4) TRANSFER OF PERMIT, PERMIT NO. 45334/0 FROM MASEMOLA JN (13 X PASSENGERS, DISTRICT: WONDERBOOM). (7) AUTHORITY AS IN LAST MENTIONED PERMIT(S).

OP.1993241. (2) MNDAWENI MD ID NO 7102205501080. POSTAL ADDRESS: 1054 SECTION C, MAMELODI WEST, MAMELODI, 0122. (4) TRANSFER OF PERMIT, PERMIT NO. 6576/0 FROM MNDAWENI J (8 X PASSENGERS, DISTRICT: WONDERBOOM). (7) AUTHORITY AS IN LAST MENTIONED PERMIT(S).

OP.1993242. (2) RANAMANE GM ID NO 7003030386087. POSTAL ADDRESS: 81

SEKHU STREET, SAULSVILLE, 0125. (4) TRANSFER OF PERMIT, PERMIT NO. 20756/1 FROM MOHOHLWANE FL (15 X PASSENGERS, DISTRICT: PRETORIA). (7) AUTHORITY AS IN LAST MENTIONED PERMIT(S).

OP.1993243. (2) MAHLANGU SN ID NO 6102200398087. POSTAL ADDRESS: 25409/112 EXT. 4, MAMELODI EAST, MAMELODI, 0122. (4) TRANSFER OF PERMIT, PERMIT NO. 48893/3 FROM MASEMOLA MB (15 X PASSENGERS, DISTRICT: WONDERBOOM). (7) AUTHORITY AS IN LAST MENTIONED PERMIT(S).

OP.1993244. (2) KONGOANE TJ ID NO 5003015569089. POSTAL ADDRESS: 1568 BLOCK XX, SOSHANGUVE, 0152. (4) TRANSFER OF PERMIT, PERMIT NO. 1528/0 FROM NDLOVANE PM (9 X PASSENGERS, DISTRICT: WONDERBOOM). (7) AUTHORITY AS IN LAST MENTIONED PERMIT(S).

OP.1993245. (2) MOTILENG CW ID NO 6811105823086. POSTAL ADDRESS: EXTENSION 5, SOSHANGUVE, 0152. (4) TRANSFER OF PERMIT, PERMIT NO. 19810/0 FROM DLAMINI WZ (13 X PASSENGERS, DISTRICT: WONDERBOOM). (7) AUTHORITY AS IN LAST MENTIONED PERMIT(S).

OP.1993246. (2) MAWELA MD ID NO 5508315686086. POSTAL ADDRESS: 17 KOMANE STREET, ATTERIDGEVILLE, 0008. (4) TRANSFER OF PERMIT, PERMIT NO. 26724/1 FROM TEFU LJI (9 X PASSENGERS, DISTRICT: PRETORIA). (7) AUTHORITY AS IN LAST MENTIONED PERMIT(S).

OP.1993247. (2) MOEPYA NB ID NO 5001075636087. POSTAL ADDRESS: 20555 BUFFER ZONE, MAMELODI EXT.3, MAMELODI EAST, 0122. (4) TRANSFER OF PERMIT, PERMIT NO. 51064/1 FROM MAMPYE JR (14 X PASSENGERS, DISTRICT: WONDERBOOM). (7) AUTHORITY AS IN LAST MENTIONED PERMIT(S).

OP.1993254. (2) MMANASWE J ID NO 6111055788086. (3) DISTRICT: PRETORIA. POSTAL ADDRESS: 26 TSHUKUDU STREET, SAULSVILLE, SAULSVILLE, 0008 C/O TSHABANGU E 3 TEMA STREET, SAULSVILLE, 0125. (4) AMENDMENT OF ROUTE, PERMIT NO. 22249/1 FROM MMANASWE J (10 X PASSENGERS, DISTRICT: PRETORIA). (5) 1 X 10 PASSENGERS. (6) THE CONVEYANCE OF TAXI PASSENGERS. (7) AUTHORITY:

Permit No. 22249/1

EXISTING AUTHORITY:

WITHIN THE BOUNDARIES OF SAULSVILLE AND ATTERIDGEVILLE AND RETURN. ON CONDITION THAT THE DRIVER SHALL IN HIS/HER POSSESSION CARRY A VALID PASSENGER LIABILITY INSURANCE.

AMENDMENT AUTHORITY:

FROM SAULSVILLE MPALANE TAXI RANK TO BLOED STREET TAXI RANK IN PRETORIA AND RETURN.

OP.1993257. (2) MOREMI AS ID NO 5903165987082. (3) DISTRICT: ODI I. POSTAL ADDRESS: 634 SECTION H, SOSHANGUVE, 0152. (4) NEW APPLICATION. (5) 1 X 24 PASSENGERS. (6) THE CONVEYANCE OF OTHER. (7) AUTHORITY: EXISTING AUTHORITY:

FROM MABOPANE TO VALHALLA AND RETURN.

OP.1993258. (2) MASELWANE PT ID NO 5610235849081. (3) DISTRICT: ODI I. POSTAL ADDRESS: 1234 BLOCK C, MABOPANE, 0190. (4) NEW APPLICATION. (5) 1 X 9 PASSENGERS. (6) THE CONVEYANCE OF OTHER. (7) AUTHORITY: EXISTING AUTHORITY:

FROM MABOPANE TO PRINCESS PARK, HAAKDORING AND PRETORIA NORTH AND RETURN.

OP.1993270. (2) MOKONYANE DT ID NO 561295296081. (3) DISTRICT: WONDERBOOM. POSTAL ADDRESS: 3641 ZONE 3, GA-RANKUWA, 0208. (4) NEW APPLICATION. (5) 1 X 12 PASSENGERS. (6) THE CONVEYANCE OF OTHER. (7) AUTHORITY:

EXISTING AUTHORITY:

FROM GA-RANKUWA TO PRETORIA. (BURGERIHTE PRIMARY, PRETORIA WEST HIGH, WEST PARK HIGH)

OP.1993271. (2) MGWENYA ZJ ID NO 5312225490089. (3) DISTRICT: WONDERBOOM. POSTAL ADDRESS: 1628 MAMELODI GARDENS, P O RETHABILE, MAMELODI, 0122. (4) NEW APPLICATION. (5) 1 X 13 PASSENGERS. (6) THE CONVEYANCE OF OTHER. (7) AUTHORITY: EXISTING AUTHORITY:

FROM MAMELODI TO PRETORIA (TOPIE PRIMARY, 5TH AVENUE SALVOKOP).

OP.1993274. (2) SKOSANA D M ID NO 6507305528083. POSTAL ADDRESS: 946 BLOEDHOND STREET FAERIE GLEN, 0043. (4) TRANSFER OF PERMIT, PERMIT NO. 195200/1 FROM MAHLANGU MD (15 X PASSENGERS, DISTRICT: PRETORIA). (7) AUTHORITY AS IN LAST MENTIONED PERMIT(S).

OP.1993275. (2) TLOUBATLA MM ID NO 6609225415084. POSTAL ADDRESS: HOSTEL KINGSLEY, BLOCK 5 ROOM 5, MAMELODI WEST, 0122. (4) TRANSFER OF

PERMIT , PERMIT NO. 49907/4 FROM MOLOTO LA (15 X PASSENGERS, DISTRICT: WONDERBOOM). (7) AUTHORITY AS IN LAST MENTIONED PERMIT(S).

OP.1993277. (2) MOTAUNG PP ID NO 5701045258082. (3) DISTRICT: PRETORIA. POSTAL ADDRESS: P.O. BOX 910401, PYRAMID, 0407. (4) NEW APPLICATION. (5) 1 X 16 PASSENGERS. (6) THE CONVEYANCE OF OTHER. (7) AUTHORITY: EXISTING AUTHORITY: FROM PETRONEL STATION TO TOMARIE PRIMARY VIA KUDUMELA PRIMARY TO ONDERSTEEPOORT PRIMARY AND BACK.

OP.1993320. (2) PHOSHOKO MJ ID NO 5306115321081. POSTAL ADDRESS: 343 SECTION A, MAMELODI WEST, PRETORIA, 0122. (4) TRANSFER OF PERMIT , PERMIT NO. 30688/0 FROM MOLOKOMME SS (14 X PASSENGERS, DISTRICT: PRETORIA). (7) AUTHORITY AS IN LAST MENTIONED PERMIT(S).

OP.1993321. (2) THULO MW ID NO 6601245285084. POSTAL ADDRESS: 54 BLOCK LL, SOSHANGUVE, 0152. (4) TRANSFER OF PERMIT , PERMIT NO. 32518/0 FROM MASHITA MS (14 X PASSENGERS, DISTRICT: WONDERBOOM). (7) AUTHORITY AS IN LAST MENTIONED PERMIT(S).

OP.1993322. (2) MODISHA AT ID NO 6505125619082. POSTAL ADDRESS: 573 BLOCK LL, SOSHANGUVE, 0152. (4) TRANSFER OF PERMIT , PERMIT NO. 34236/0 FROM SKOSANA FJ (15 X PASSENGERS, DISTRICT: WONDERBOOM). (7) AUTHORITY AS IN LAST MENTIONED PERMIT(S).

OP.1993323. (2) MOTAUNG PP ID NO 5701045258082. (3) DISTRICT: WONDERBOOM. POSTAL ADDRESS: P.O. BOX 910401, PYRAMID, 0407. (4) NEW APPLICATION. (5) 3 X 22 PASSENGERS. (6) THE CONVEYANCE OF OTHER. (7) AUTHORITY: EXISTING AUTHORITY: FROM TEMBA, HAMMANSKRAAL TO KLIPDRIFT PRIMARY SCHOOL , RUSTEWINTER.

OP.1993324. (2) KHUMALO HS ID NO 3004205156085. POSTAL ADDRESS: 1209 BLOCK AA, SOSHANGUVE, 0152. (4) TRANSFER OF PERMIT , PERMIT NO. 37252/0 FROM REGALE M F (14 X PASSENGERS, DISTRICT: WONDERBOOM). (7) AUTHORITY AS IN LAST MENTIONED PERMIT(S).

OP.1993325. (2) MPYE SL ID NO 3904125378083. (3) DISTRICT: PRETORIA. POSTAL ADDRESS: 77 RAMSKIN STREET, ATTERIDGEVILLE, PRETORIA, 0008. (4) NEW APPLICATION. (5) 1 X 14 PASSENGERS. (6) THE CONVEYANCE OF OTHER. (7) AUTHORITY: EXISTING AUTHORITY: FROM ATTERIDGEVILLE TO LAUDIUM PRIMARY, HILLSIDE, JACARANDA, ANDREW ANTHONY.

OP.1993326. (2) RAMAPUPUTLA MM ID NO 4206085539087. (3) DISTRICT: PRETORIA. POSTAL ADDRESS: 2 TSHUKUDU STREET, SAULSVILLE, PRETORIA, 0125. (4) NEW APPLICATION. (5) 1 X 16 PASSENGERS. (6) THE CONVEYANCE OF OTHER. (7) AUTHORITY: EXISTING AUTHORITY: FROM ATTERIDGEVILLE/SAULSVILLE TO LAUDIUM AND RETURN.

OP.1993328. (2) MONARENG SJ ID NO 4911095621086. (3) DISTRICT: WONDERBOOM. POSTAL ADDRESS: P O BOX 9113092, ROSSLYN, 0888. (4) NEW APPLICATION. (5) 1 X 10 PASSENGERS. (6) THE CONVEYANCE OF OTHER. (7) AUTHORITY: EXISTING AUTHORITY: FROM GA-RANKUWA TO PRETORIA.

OP.1993376. (2) MAHLANGU EP ID NO 4612310482086. POSTAL ADDRESS: 278 BLOCK 1, MOSOANE STREET, GA-RANKUWA, 0208. (4) TRANSFER OF PERMIT , PERMIT NO. 16881/1 FROM SEKGOTHE IY (14 X PASSENGERS, DISTRICT: WONDERBOOM). (7) AUTHORITY AS IN LAST MENTIONED PERMIT(S).

OP.1993377. (2) MASHILA MM ID NO 6405190739081. POSTAL ADDRESS: 1334 LEBANON, MABOPANE, PRETORIA, 0190. (4) TRANSFER OF PERMIT , PERMIT NO. 23110/2 FROM MAKHUBEDU M (9 X PASSENGERS, DISTRICT: ODI I). (7) AUTHORITY AS IN LAST MENTIONED PERMIT(S).

OP.1993378. (2) METHLAPE MS ID NO 4403010333088. POSTAL ADDRESS: P.O. BOX 18802, NELLMAPIUS, PRETORIA, 0162. (4) TRANSFER OF PERMIT , PERMIT NO. 14000/2 FROM WINKLER MJ (15 X PASSENGERS, DISTRICT: WONDERBOOM). (7) AUTHORITY AS IN LAST MENTIONED PERMIT(S).

OP.1993379. (2) LEDWABA'S TAXI DL ID NO 7612155508083. POSTAL ADDRESS: 5187 SECTION P, MAMELODI WEST, MAMELODI, 0122. (4) TRANSFER OF PERMIT , PERMIT NO. 969/0 FROM MALTJI EJ (8 X PASSENGERS, DISTRICT: WONDERBOOM). (7) AUTHORITY AS IN LAST MENTIONED PERMIT(S).

OP.1993380. (2) MPHELA ASS ID NO 5812095303080. POSTAL ADDRESS: 33 MOFSE STREET, SAULSVILLE, 0125. (4) TRANSFER OF PERMIT, PERMIT NO. 54878/0 FROM SEBONA MP (15 X PASSENGERS, DISTRICT: PRETORIA). (7) AUTHORITY AS IN LAST MENTIONED PERMIT(S).

OP.1993381. (2) MNISI SS ID NO 6411305493085. POSTAL ADDRESS: 82 SECTION A, MAMELODI WEST, 0122. (4) TRANSFER OF PERMIT, PERMIT NO. 1007801/0 FROM MOLOKOMME SS (15 X PASSENGERS, DISTRICT: PRETORIA). (7) AUTHORITY AS IN LAST MENTIONED PERMIT(S).

OP.1993383. (2) MASIMULA NM ID NO 5811220591080. POSTAL ADDRESS: P.O. BOX 1255, CULLINAN, 1000. (4) TRANSFER OF PERMIT, PERMIT NO. 1007802/0 FROM MATLALA MG (10 X PASSENGERS, DISTRICT: CULLINAN). (7) AUTHORITY AS IN LAST MENTIONED PERMIT(S).

OP.1993384. (2) PITSI PN ID NO 6707225720089. POSTAL ADDRESS: P O BOX 1950, MEDUNSA, MEDUNSA, 0204. (4) TRANSFER OF PERMIT, PERMIT NO. 36576/1 FROM MALULEKE NJ (14 X PASSENGERS, DISTRICT: WONDERBOOM). (7) AUTHORITY AS IN LAST MENTIONED PERMIT(S).

from/van : 2003/09/16
from/van : G116

to/tot : 2003/09/16
to/tot : G116

OP.1993255. (2) TOURTOSA EL ID NO 3809015001085. (3) DISTRICT: PRETORIA. POSTAL ADDRESS: PLEIADESLAAN 287, WATERKLOOFRIF, PRETORIA, 0181. (4) NEW APPLICATION. (5) 1 X 18 PASSENGERS. (6) THE CONVEYANCE OF TOURISTS. (7) AUTHORITY: EXISTING AUTHORITY; FROM PRETORIA TO WITHIN THE BOUNDARIES OF SOUTH AFRICA.

OP.1993269. (2) KANGLI TRAVEL AY ID NO 6212205930089. (3) DISTRICT: PRETORIA. POSTAL ADDRESS: P O BOX 1518, PRETORIA, 0001. (4) NEW APPLICATION. (5) 1 X 10 PASSENGERS. (6) THE CONVEYANCE OF TOURISTS. (7) AUTHORITY: EXISTING AUTHORITY; FROM GAUTENG PROVINCE TO POINTS WITHIN THE BOUNDARIES OF SOUTH AFRICA AND RETURN.

from/van : 2003/09/23
from/van : G118

to/tot : 2003/09/23
to/tot : G118

OP.1993507. (2) ROAMERS TRAVEL ID NO 200305314323. (3) DISTRICT: PRETORIA. POSTAL ADDRESS: P O BOX 905-416, GARSFONTEIN, GARSFONTEIN, 0042. (4) NEW APPLICATION. (5) 1 X 9 PASSENGERS. (6) THE CONVEYANCE OF TOURISTS. (7) AUTHORITY: EXISTING AUTHORITY: WITHIN THE BOUNDARIES OF SOUTH AFRICA

OP.1993508. (2) LEBETHE RD ID NO 6010025356083. (3) DISTRICT: PRETORIA. POSTAL ADDRESS: 39 MPHAHLELE STREET, ATTERIDGEVILLE, 0008 C/O G LE ROUX 6 MASHABA STREET, ATTERIDGEVILLE, 0008. (4) NEW APPLICATION. (5) 1 X 4 PASSENGERS. (6) THE CONVEYANCE OF TOURISTS. (7) AUTHORITY: EXISTING AUTHORITY: FROM WITHIN THE BOUNDARIES OF GAUTENG TO A PLACE OF INTEREST WITHIN THE BOUNDARIES OF SOUTH AFRICA AND RETURN.

OP.1993510. (2) MOLEFE TAXIS LL ID NO 5802095863084. POSTAL ADDRESS: P O BOX 13865, THE TRAMSHED, PRETORIA, 0001. (4) TRANSFER OF PERMIT, PERMIT NO. 191285/0 FROM BABY CABS CC. (4 X PASSENGERS, DISTRICT: PRETORIA). (7) AUTHORITY AS IN LAST MENTIONED PERMIT(S).

OP.1993512. (2) LEGODI MS ID NO 6202255776086. POSTAL ADDRESS: 593 BLOCK H, SOSHANGUVE, 0152. (4) TRANSFER OF PERMIT, PERMIT NO. 191237/0 FROM BABY CABS CC. (4 X PASSENGERS, DISTRICT: PRETORIA). (7) AUTHORITY AS IN LAST MENTIONED PERMIT(S).

OP.1993517. (2) CHIPA TAXIS JR ID NO 6812080698089. POSTAL ADDRESS: 747 PRETORIUS STREET, 204 CITY CENTRE BUILDING, PRETORIA, 0001. (4) TRANSFER OF PERMIT, PERMIT NO. 191258/0 FROM BABY CABS CC. (4 X PASSENGERS, DISTRICT: PRETORIA). (7) AUTHORITY AS IN LAST MENTIONED PERMIT(S).

OP.1993518. (2) LEKGOTHOANE TAXIS PM ID NO 6201130748088. POSTAL ADDRESS: 704 LOUBIE GARDENS, SUNNYSIDE, PRETORIA, 0002. (4) TRANSFER OF PERMIT, PERMIT NO. 191264/0 FROM BABY CABS CC. (4 X PASSENGERS, DISTRICT: PRETORIA). (7) AUTHORITY AS IN LAST MENTIONED PERMIT(S).

OP.1993519. (2) MOKGOSHI H ID NO 6911036049080. POSTAL ADDRESS: 272 PRETORIUS STREET, 204 CITY CENTRE BUILDING, PRETORIA, 0001. (4) TRANSFER OF PERMIT, PERMIT NO. 191241/0 FROM BABY CABS CC. (4 X PASSENGERS, DISTRICT: PRETORIA). (7) AUTHORITY AS IN LAST MENTIONED PERMIT(S).

OP.1993521. (2) MANGANYE FM ID NO 6610315529081. POSTAL ADDRESS: 242 PRETORIUS STREET, 204 CITY CENTRE BUILDING, PRETORIA, 0001. (4) TRANSFER OF PERMIT, PERMIT NO. 191286/0 FROM BABY CABS CC. (4 X PASSENGERS, DISTRICT: PRETORIA). (7) AUTHORITY AS IN LAST MENTIONED PERMIT(S).

OP.1994032. (2) MAKGETA LP ID NO 6111065795089. POSTAL ADDRESS: P O BOX 465, DENNEBOOM, PRETORIA, 0160. (4) TRANSFER OF PERMIT, PERMIT NO. 191290/0 FROM BABY CABS CC. (4 X PASSENGERS, DISTRICT: PRETORIA). (7) AUTHORITY AS IN LAST MENTIONED PERMIT(S).

OP.1994038. (2) MOLATANA CM ID NO 6810160358087. POSTAL ADDRESS: 306 DIE EIKE FLATS, 404 VAN DER WALDT STR, PRETORIA, 0002. (4) TRANSFER OF PERMIT, PERMIT NO. 191380/1 FROM BABY CABS CC. (4 X PASSENGERS, DISTRICT: PRETORIA). (7) AUTHORITY AS IN LAST MENTIONED PERMIT(S).

OP.1994039. (2) MONAMA MP ID NO 7503065363083. POSTAL ADDRESS: 102 HAMILTON GARDENS, 337 VISAGIE STREET, PRETORIA, 0002. (4) TRANSFER OF PERMIT, PERMIT NO. 191382/1 FROM BABY CABS CC. (4 X PASSENGERS, DISTRICT: PRETORIA). (7) AUTHORITY AS IN LAST MENTIONED PERMIT(S).

from/van : 2003/10/13
from/van : G119

to/tot : 2003/10/13
to/tot : G119

OP.1990091. (2) MASEMOLA TS ID NO 5611195521082. POSTAL ADDRESS: 16609 MAMELODI EAST, MAMELODI, PRETORIA, 0122. (4) TRANSFER OF PERMIT, PERMIT NO. 41044/1 FROM NGWENYA KL (14 X PASSENGERS, DISTRICT: WONDERBOOM). (7) AUTHORITY AS IN LAST MENTIONED PERMIT(S).

OP.1991949. (2) TAU SK ID NO 6102195338080. POSTAL ADDRESS: P O BOX 238, REFILWE, CULLINAN, 1000. (4) TRANSFER OF PERMIT, PERMIT NO. 1008193/0 FROM MATLALA MG (15 X PASSENGERS, DISTRICT: CULLINAN). (7) AUTHORITY AS IN LAST MENTIONED PERMIT(S).

OP.1992879. (2) MONAMA MN ID NO 5612160740087. POSTAL ADDRESS: P O BOX 79244, P O RETHABILE, MAMELODI EAST, 0122. (4) TRANSFER OF PERMIT, PERMIT NO. 36634/0 FROM KOMOLE SJ (14 X PASSENGERS, DISTRICT: WONDERBOOM). (7) AUTHORITY AS IN LAST MENTIONED PERMIT(S).

OP.1992940. (2) MAFORA TM ID NO 5109300456088. POSTAL ADDRESS: 611 BLOCK 'K', SOSHANGUVE, 0152. (4) TRANSFER OF PERMIT, PERMIT NO. 28745/0 FROM MASEKO G (14 X PASSENGERS, DISTRICT: WONDERBOOM). (7) AUTHORITY AS IN LAST MENTIONED PERMIT(S).

OP.1992941. (2) MAKASE SJ ID NO 5807045679084. POSTAL ADDRESS: 144 MAKHAZA STREET, SAULSVILLE, 0125. (4) TRANSFER OF PERMIT, PERMIT NO. 9779/0 FROM LUSENGA BS (15 X PASSENGERS, DISTRICT: PRETORIA). (7) AUTHORITY AS IN LAST MENTIONED PERMIT(S).

OP.1993178. (2) SETHU S ID NO 7309295931081. POSTAL ADDRESS: 50 CHAUKE STREET, SAULSVILLE, 0125. (4) TRANSFER OF PERMIT, PERMIT NO. 3755/0 FROM SETHU RJ (9 X PASSENGERS, DISTRICT: PRETORIA). (7) AUTHORITY AS IN LAST MENTIONED PERMIT(S).

OP.1993273. (2) MAKENA HL ID NO 3405160137087. POSTAL ADDRESS: 5281 BLOCK P, MAMELODI WEST, MAMELODI, 0122. (4) TRANSFER OF PERMIT, PERMIT NO. 22649/0 FROM MAKENA SM (5 X PASSENGERS, DISTRICT: WONDERBOOM). (7) AUTHORITY AS IN LAST MENTIONED PERMIT(S).

OP.1993375. (2) MDHLULI BS ID NO 6311285281080. POSTAL ADDRESS: 12846 MAMELODI EAST, MASEMOLA STREET, MAMELODI, 0122. (4) TRANSFER OF PERMIT, PERMIT NO. 51113/0 FROM CHAUKE P (14 X PASSENGERS, DISTRICT: WONDERBOOM). (7) AUTHORITY AS IN LAST MENTIONED PERMIT(S).

OP.1993513. (2) GWANGWA TR ID NO 7810040956083. POSTAL ADDRESS: 37 MOROE STREET, ATTERIDVEVILLE, 0008. (4) TRANSFER OF PERMIT, PERMIT NO. 7318/0 FROM LUSENGA BS (8 X PASSENGERS, DISTRICT: PRETORIA). (7) AUTHORITY AS IN LAST MENTIONED PERMIT(S).

OP.1993514. (2) TSWAI FM ID NO 6401295675080. POSTAL ADDRESS: 1086C MAMELODI WEST, MAMELODI, 0122. (4) TRANSFER OF PERMIT, PERMIT NO. 1928/0 FROM MACHEKE JR (9 X PASSENGERS, DISTRICT: WONDERBOOM). (7) AUTHORITY AS IN LAST MENTIONED PERMIT(S).

OP.1993585. (2) PHETLA SS ID NO 5706065376086. POSTAL ADDRESS: 3166 BLOCK K, MAMELODI EAST, 0122. (4) TRANSFER OF PERMIT, PERMIT NO. 13147/0 FROM MOCHE C (14 X PASSENGERS, DISTRICT: WONDERBOOM). (7) AUTHORITY AS IN LAST MENTIONED PERMIT(S).

OP.1993740. (2) RATSHEFOLA'S TAXI MP ID NO 6902215488082. POSTAL ADDRESS: 86 SYTZE WIERDA AVENUE, PHILLIP NELL PARK, PRETORIA WEST, 0001. (4) TRANSFER OF PERMIT, PERMIT NO. 1008196/0 FROM MOSALO NS (14 X PASSENGERS, DISTRICT: PRETORIA). (7) AUTHORITY AS IN LAST MENTIONED PERMIT(S).

OP.1993967. (2) LEPADIMA DL ID NO 8504020759083. POSTAL ADDRESS: 174 BLOCK WW, SOSHANGUVE, 0152. (4) TRANSFER OF PERMIT, PERMIT NO. 28869/1 FROM LEBELO MJ (15 X PASSENGERS, DISTRICT: WONDERBOOM). (7) AUTHORITY AS IN LAST MENTIONED PERMIT(S).

OP.1993968. (2) JOHNSTON K ID NO 7305240208088. (3) DISTRICT: WONDERBOOM. POSTAL ADDRESS: P O BOX 114, LOTUS GARDENS, PRETORIA, 0025. (4) NEW APPLICATION. (5) 1 X 10 PASSENGERS. (6) THE CONVEYANCE OF OTHER. (7) AUTHORITY: EXISTING AUTHORITY: FROM LOTUS GARDENS TO WESPARK, LUDIUM, ERASMIA, CLAUDIUS, VALHALLA, PRETORIA AND CENTURION AND RETURN.

OP.1993969. (2) KOKO PM ID NO 5001115599089. (3) DISTRICT: WONDERBOOM. POSTAL ADDRESS: 1645 BLOCK F, SOSHANGUVE, 0152 C/O M P LANGA 1727 ZONE I, SOSHANGUVE 1, 0152. (4) CHANGE OF PARTICULARS, PERMIT NO. 2425/1 FROM

KOKO PM (10 X PASSENGERS, DISTRICT: WONDERBOOM). (5) 1 X 10 PASSENGERS.
(6) THE CONVEYANCE OF TAXI PASSENGERS. (7) AUTHORITY:

Permit No. 2425/1

EXISTING AUTHORITY:

WITHIN THE BOUNDARIES OF SOSHANGUVE.

PROPOSED ROUTE:

FROM SOSHANGUVE TAXI RANK IN SOSHANGUVE 1 TO GA-RANKUWA HOSPITAL AND ROSSLYN AND RETURN.

OP.1994106. (2) MAMAILA NP ID NO 5108305450088. POSTAL ADDRESS: 28 EDISON STREET, RENSTOWN, HAMMANSKRAAL, 0400. (4) TRANSFER OF PERMIT , PERMIT NO. 176560/3 FROM MOGOADUBA MJ (15 X PASSENGERS, DISTRICT: WONDERBOOM). (7) AUTHORITY AS IN LAST MENTIONED PERMIT(S).

OP.1994108. (2) MDLULI WM ID NO 7612135610082. POSTAL ADDRESS: 20653 EXT.10, SOSHANGUVE, PRETORIA, 0152. (4) TRANSFER OF PERMIT , PERMIT NO. 45182/1 FROM MOSIKARE JM (14 X PASSENGERS, DISTRICT: WONDERBOOM). (7) AUTHORITY AS IN LAST MENTIONED PERMIT(S).

OP.1994110. (2) BUYS JE ID NO 6812100073081. POSTAL ADDRESS: 15 MOLOPE STREET, ATTERIDGEVILLE, 0008. (4) TRANSFER OF PERMIT , PERMIT NO. 51876/2 FROM NTULI DA (15 X PASSENGERS, DISTRICT: PRETORIA). (7) AUTHORITY AS IN LAST MENTIONED PERMIT(S).

OP.1994114. (2) NYAMBI PS ID NO 7012225452083. POSTAL ADDRESS: 29433 VISTA VIEW, SEALETSA STREET, MAMELODI EAST, 0122. (4) TRANSFER OF PERMIT , PERMIT NO. 16573/1 FROM MARULE MM (10 X PASSENGERS, DISTRICT: WONDERBOOM). (7) AUTHORITY AS IN LAST MENTIONED PERMIT(S).

OP.1994119. (2) VAN DER MERWE JF ID NO 4707045031081. (3) DISTRICT: PRETORIA. POSTAL ADDRESS: 283 MARAIS STREET, BROOKLYN, PRETORIA, 0181. (4) NEW APPLICATION. (5) 1 X 16 PASSENGERS. (6) THE CONVEYANCE OF TOURISTS. (7) AUTHORITY:

EXISTING AUTHORITY:

FROM POINTS WITHIN GAUTENG PROVINCE TO POINTS WITHIN THE REPUBLIC OF SOUTH AFRICA AND RETURN.

OP.1994120. (2) SIBEKO KJ ID NO 3603225190089. (3) DISTRICT: WONDERBOOM. POSTAL ADDRESS: 694 BLOCK DD, SOSHANGUVE, 0152. (4) NEW APPLICATION. (5) 1 X 15 PASSENGERS. (6) THE CONVEYANCE OF OTHER. (7) AUTHORITY:

EXISTING AUTHORITY:

FROM SOHSANGUVE TO PRETORIA AND RETURN.

OP.1994121. (2) THEOLANG PP ID NO 6411045887083. (3) DISTRICT: ODI I. POSTAL ADDRESS: PO BOX 9111993, ROSSLYN, PRETORIA, 0001. (4) NEW APPLICATION. (5) 1 X 23 PASSENGERS. (6) THE CONVEYANCE OF OTHER. (7) AUTHORITY:

EXISTING AUTHORITY:

FROM MABOPANE TO LAUDIUM AND RETURN.

from/van : 2003/10/14
from/van : G120

to/tot : 2003/10/14
to/tot : G120

OP.1992745. (2) IMPERIAL CAR RENTAL (PTY) LTD ID NO 051313507. (3) DISTRICT: PRETORIA. POSTAL ADDRESS: P O BOX 1518, PRETORIA, 0001. (4) NEW APPLICATION. (5) 40 X 5 PASSENGERS. (6) THE CONVEYANCE OF OWN EMPLOYEES. (7) AUTHORITY: EXISTING AUTHORITY: CHAUFFEUR DRIVEN PASSENGERS BETWEEN POINTS WITHIN GAUTENG AND POINTS WITHIN THE RSA.

OP.1994163. (2) NTJANA RF ID NO 4103195271083. POSTAL ADDRESS: 1679 BLOCK XX, SOSHANGUVE, 0152. (4) TRANSFER OF PERMIT, PERMIT NO. 191243/0 FROM BABY CABS CC. (4 X PASSENGERS, DISTRICT: PRETORIA). (7) AUTHORITY AS IN LAST MENTIONED PERMIT(S).

OP.1994164. (2) MORETSELE DJ ID NO 5807245574085. POSTAL ADDRESS: 615 BLOCK TT, SOSHANGUVE, 0152. (4) TRANSFER OF PERMIT, PERMIT NO. 40151/0 FROM RACHOSHI MP (15 X PASSENGERS, DISTRICT: PRETORIA). (7) AUTHORITY AS IN LAST MENTIONED PERMIT(S).

from/van : 2003/11/11
from/van : G125

to/tot : 2003/11/11
to/tot : G125

OP.1995155. (2) MUHAMMAD SI ID NO 6208295127081. (3) DISTRICT: PRETORIA. POSTAL ADDRESS: 203 JACKDYE FLAT, 190 ESSELEN STREET, SUNNYSIDE, 0002 C/O M J MOAGI P O BOX 54636, WIERDA PARK, CENTURION, 0149. (4) NEW APPLICATION. (5) 1 X 18 PASSENGERS. (6) THE CONVEYANCE OF ORGANISED PARTIES. (7) AUTHORITY: THE CONVEYANCE OF PASSENGERS IN AN AIR-CONDITIONED VEHICLE. FROM POINTS WITHIN GAUTENG PROVINCE TO POINTS WITHIN THE BOUNDARIES OF THE REPUBLIC OF SOUTH AFRICA AND RETURN. SUBJECT TO THE CONDITIONS THAT: NO REPETITIVE DAILY SCHEDULED SERVICES TO BE ALLOWED, THE GROUP BE PICKED UP, CONVEYED AND DISEMBARK AS A SINGLE GROUP, THAT INDIVIDUALS MAY NOT BE TRANSPORTED AND THAT THE SOLE COMMON GOAL OF THE GROUP BE TO ATTEND ONE OF THE FOLLOWING EVENTS:
1. MARRIAGE CEREMONY;
2. A FUNERAL;
3. A RELIGIOUS GATHERING;
4. A SPORT EVENT AS SUPPORTERS OR PARTICIPANTS;
PRE-PAID AND PRE-ARRANGED PASSENGER LIABILITY INSURANCE OF AT LEAST R 5 MILLION (COMBI) AND R15 MILLION FOR BUSES AND SHALL BE MAINTAINED PROOF

OP.1995211. (2) MASEDI MB ID NO 5410015484088. (3) DISTRICT: PRETORIA. POSTAL ADDRESS: 337 MAHUBE VALLEY, MAMELODI EAST, 0122 C/O S NTULI P O BOX 3876, PRETORIA, 0001. (4) NEW APPLICATION. (5) 1 X 25 PASSENGERS. (6) THE CONVEYANCE OF ORGANISED PARTIES. (7) AUTHORITY: EXISTING AUTHORITY: FROM WITHIN THE BOUNDARIES OF GAUTENG TO ANY PLACE OF INTEREST WITHIN THE BOUNDARIES OF THE REPUBLIC OF SOUTH AFRICA AND RETURN.

OP.1995213. (2) MASEDI MB ID NO 5410015484088. (3) DISTRICT: PRETORIA. POSTAL ADDRESS: 337 MAHUBE VALLEY, MAMELODI EAST, 0122 C/O S NTULI P O BOX 3876, PRETORIA, 0001. (4) NEW APPLICATION. (5) 1 X 57 PASSENGERS. (6) THE CONVEYANCE OF TOURISTS. (7) AUTHORITY: EXISTING AUTHORITY: FROM POINTS WITHIN GAUTENG PROVINCE TO POINTS WITHIN THE BOUNDARIES OF THE REPUBLIC OF SOUTH AFRICA AND RETURN.

OP.1995214. (2) MASEDI MB ID NO 5410015484088. (3) DISTRICT: PRETORIA. POSTAL ADDRESS: 337 MAHUBE VALLEY, MAMELODI EAST, 0122 C/O S NTULI P O BOX 3876, PRETORIA, 0001. (4) NEW APPLICATION. (5) 1 X 25 PASSENGERS. (6) THE CONVEYANCE OF ORGANISED PARTIES. (7) AUTHORITY: EXISTING AUTHORITY: FROM POINTS WITHIN GAUTENG PROVINCE TO POINTS WITHIN THE REPUBLIC OF SOUTH AFRICA AND RETURN.

OP.1995289. (2) FRIENDS OF MINE TOURS ID NO 199500531623. (3) DISTRICT: PRETORIA. POSTAL ADDRESS: P O BOX 38466, FAERIE GLEN, 0043. (4) NEW APPLICATION. (5) 1 X 10 PASSENGERS. (6) THE CONVEYANCE OF TOURISTS. (7) AUTHORITY: EXISTING AUTHORITY: WITHIN THE BOUNDARIES OF GAUTENG TO ANY PLACES OF INTEREST WITHIN THE BOUNDARIES OF THE REPUBLIC OF SOUTH AFRICA.

from/van : 2003/11/18
from/van : G127

to/tot : 2003/11/18
to/tot : G127

OP.1990254. (2) AUTOPAX PASSENGER SERVICES (PTY)LTD ID NO 19950086107.
 (3) DISTRICT: JOHANNESBURG. POSTAL ADDRESS: PO BOX 1907, PRETORIA,
 PRETORIA, 0002. (4) NEW APPLICATION. (5) 30 X 71 PASSENGERS. (6) THE
 CONVEYANCE OF PERSONS ON A PARTICULAR BUS ROUTE. (7) AUTHORITY:
 FROM SOWETO TO MALAMULELA VIA MOOKETSI:
 BUS PASSENGERS WITH THEIR PERSONAL EFFECTS FROM CHIAWELO TRAIN STATION
 DRIVE THROUGH MHLABA ROAD AND TURN TO JOIN OLD POTCHEFSTROOM ROAD. PROCEED
 UNTIL TURNING LEFT AT ROODEPOORT ROAD. PROCEED THROUGH UNTIL TURNING RIGHT
 AT MOABI STREET VIA OPPOSITE DOBSONVILLE TECHNICAL COLLEGE. PROCEED TO TURN
 RIGHT TO FORES ROAD VIA ZONE 6 BUS STOP, PROCEED AND TURN LEFT AT SANDERS
 STREET UNTIL TURNING RIGHT VIA MEADOWLANDS POLICE STATION. JOINS ODENDAL
 STREET AND TURN LEFT AT NDLOVU STREET, VIA ZONE 5 SHOPS. PROCEED UNTIL
 TURNING LEFT AT PELA STREET. PROCEED UNTIL THE STREET BECOMES SOFASONKE
 STREET AND THEREAFTER TURN LEFT AT MOOKI STREET. PROCEED UNTIL TURNING LEFT
 VIA ORLANDO EAST TRAIN STATION. FROM ORLANDO EAST STATION TURN RIGHT TO JOIN
 AGAIN MOOKI STREET TO TURN LEFT AT MASUPHA STREET. PROCEED UNTIL JOINING
 A TRAFFIC CIRCLE AND DRIVE THROUGH THE CIRCLE TO JOIN NICHOLAS STREET
 DRIVE THROUGH UNTIL TURNING LEFT TO JOIN OLD POTCHEFSTROOM ROAD. TRAVEL
 THROUGH TO TURN LEFT AT IMMINK DRIVE AND CONTINUE UNTIL TURNING RIGHT AT
 ROBOTS. PROCEED THROUGH UNTIL TURNING RIGHT AT OLD POTCHEFSTROOM ROAD VIA
 OPPOSITE THE BARAGWANATH TAXI RANK. DRIVE THROUGH TO TURN RIGHT AND JOIN
 IMMINK DRIVE AND PROCEED TO TURN RIGHT AT THE ROBOTS. PROCEED UNTIL TURNING
 LEFT TO JOIN THE OLD POTCHEFSTROOM ROAD PROCEED THROUGH UNTIL JOINING THE
 M1 TOWARDS JOHANNESBURG. TURN LEFT TO LOIN SMIT STREET PROCEED AND TURN
 RIGHT TO JOIN HARRISON STREET AND TURN LEFT TO JOIN LEYDS STREET VIA
 JOHANNESBURG PARK STATION. FROM JOHANNESBURG PARK STATION TO PROCEED TO
 LEYDS STREET AND TURN RIGHT AT HARRISON AND PROCEED TO TURN LEFT AND
 WOLMARANS STREET AND JOIN RIGHT TO JOIN N1 VIA NABOOMSPRUIT. PROCEED THE N1
 AND TURN TO OFFRAMP AT SEBETIELA TOLGATE AND TURN LEFT AND THEREAFTER
 RIGHT TOWARDS MOKOPANE. IN MOKOPANE PROCEED THROUGH THABO MBEKI STREET TURN
 RIGHT AT VOOR STREET VIA MOKOPANE (TRAIN STATION) USE VOOR STREET TURN RIGHT
 AT THABO MBEKI STREET PROCEED UNTIL JOINING THE N1 AT THE TOLGATE AND
 PROCEED TOWARDS POLOKWANE ENTERING POLOKWANE TO TURN LEFT AT NELSON MANDELA
 DRIVE PROCEED UNTIL TURNING RIGHT AT FLUOORSPAR STREET INTO POLKWANE (BUS
 RANK). BACK TO FLUOORSPAR STREET TURNING LEFT AT NELSON MANDELA DRIVE
 PROCEED TO TURN LEFT AT RISSIK STREET TO PROCEED TO TURN RIGHT AT POTGITER
 STREET PROCEED TO TURN LEFT AT RISSIK STREET TO PROCEED TO TURN RIGHT AT
 POTGITER STREET PROCEED TO TURN LEFT AT JORRISON STREET AND PROCEED TO JOIN
 DUIWELKLOOF ROAD AND TO R81 THROUGH TO VIA DIKGALE (BUS
 STOP), SEKGOPE, MOOKETSI, MAPHALULE, MAMAILA, GIYANI (BUS RANK); MPHAMBO, XITLLELANI
 AND TO MALAMULELA BUS RANK.
 RETURN JOURNEY: AS PER FOWARD ROUTE IN REVERSE.
 ROUTE FROM: SOWETO TO MALAMULELA VIA BUNGENI.
 BUS PASSENGERS WITH THEIR PERSONAL EFFECTS FROM TSHIAWELO TRAIN STATION
 DRIVE THROUGH MHLABA ROAD AND TURN RIGHT TO JOIN OLD POTCHEFSTROOM
 ROAD. PROCEED UNTIL TURNING LEFT AT ROODEPOORT ROAD. PROCEED THROUGH UNTIL
 TURNING RIGHT AT MOABI STREET VIA OPPOSITE DOBSONVILLE TECHNICAL
 COLLEGE. PROCEED TO TURN RIGHT TO FORBES ROAD VIA ZONE 6 BUS STOP, CONTINUE
 AND TURN LEFT AT SANDERS STREET UNTIL TURNING RIGHT VIA MEADOWLANDS POLICE
 STATION. JOIN ODENDAL STREET AND TURN LEFT AT NDLOVU STREET, VIA ZONE 5
 SHOPS. PROCEED UNTIL TUNING LEFT AT PELA STREET. PROCEED UNTIL THE STREET
 BECOMES SOFASONKE STREET AND THEREAFTER TURN LEFT AT MOOKI STREET. PROCEED
 UNTIL TURNING LEFT VIA ORLANDO EAST TRAIN STATION.
 FROM ORLANDO EAST STATION TO TURN RIGHT TO JOIN AGAIN MOOKI STREET TO TURN
 LEFT AT MASUPHA STREET. PROCEED UNTIL JOINING A TRAFFIC CIRCLE AND DRIVE
 THROUGH THE CIRCLE TO JOIN NICHOLAS STREET. DRIVE THROUGH UNTIL TURNING
 LEFT TO JOIN OLD POTCHEFSTROOM ROAD. TRAVEL THOUGH TO TURN LEFT AT IMMINK
 DRIVE AND PROCEED UNTIL TURNING RIGHT AT THE ROBOTS. PROCEED THROUGH UNTIL
 TURNING RIGHT AT OLD POTCHEFSTROOM VIA OPPOSITE THE BARAGWANATH TAXI RANK.
 DRIVE THROUGH TO TURN RIGHT AND JOIN IMMINK DRIVE AND PROCEED TO TURN RIGHT
 AT THE ROBOTS. PROCEED UNTIL TURNING LEFT TO JOIN THE OLD POTCHEFSTROOM
 ROAD PROCEED THROUGH UNTIL JOINING THE M1 TOWARDS JOHANNESBURG. TURN LEFT
 TO JOIN SMIT STREET PROCEED AND TURN RIGHT TO JOIN HARRISON STREET AND TURN
 LEFT TO JOIN LEYDS STREET VIA JOHANNESBURG PARK STATION TO PROCEED TO LEYDS
 STREET AND TURN RIGHT AT HARRISON AND PROCEED TO TURN LEFT AT WOLMARANS
 STREET AND PROCEED TO TURN RIGHT TO JOIN N1 VIA NABOOMSPRUIT.
 PROCEED THE N1 AND TURN LEFT TO OFFRAMP AT SEBETIELA TOLGATE AND TURN LEFT
 AND THEREAFTER RIGHT TOWARDS MOKOPANE. IN MOKOPANE PROCEED THROUGH THABO
 MBEKI STREET TURN AT VOOR STREET VIA MOKOPANE (TRAIN STATION) TO JOIN THE
 N1 TO OFFRAMP LEFT AT SEBETIELA TOLGATE AND TURN LEFT AND THEREAFTER
 RIGHT TOWARDS MOKOPANE. IN MOKOPANE PROCEED THROUGH THABO MBEKI STREET TO
 TURN RIGHT AT VOOR STREET VIA MOKOPANE (STATION) USE VOOR STREET TURN RIGHT
 AT THABO MBEKI STREET PROCEED UNTIL JOINING THE N1 AT THE TOLGATE AND
 PROCEED TOWARDS POLOKWANE ENTERING POLOKWANE. ENTERING POLOKWANE TO TURN
 LEFT AT NELSON MANDELA DRIVE TO TURN RIGHT AT FLUOORSPAR VIA POLOKWANE (BUS
 RANK). PROCEED FLUOORSPAR STREET TO TURN RIGHT NELSON MANDELA TO PROCEED
 AND TURN RIGH AT VERMIKULIET STREET PROCEED UNTIL JOINING THE N1 TO VIA

MATOKS (BUS STOP), PROCEED TO N1 TOWARDS MAKHADO AND TO TURN TO RISSIK STREET VIA MAKHADO (TRAIN STATION) (PREVIOUSLY KNOWN AS - LOUIS TRICHADT). PROCEED TO TURN RIGHT AT RISSIK STREET AND TURN RIGHT TO JOIN N1 AND TURN LEFT TO JOIN R578 VIA ELIM HOSPITAL (BUS STOP), MBOKOTA, CHAVANE, BUNGENI (BUS STOP), MAJOSI, NWAMATATANE, TO BHABANGU, HLANEKI, MASWANGANYE, BODE, MAGONYA, DZINGIDZINGI, AND TURN LEFT VIA GIYANI BUS RANK, MPHAMBO, XITLELANE AND TO MALAMULELE BUS RANK.

REUTRN JOURNEY: AS PER FORWARD ROUTE IN REVERSE.

SERVICE 3320: SOWETO-JOHANNESBURG-BUNGENI-MALAMULELE

SERVICE 3321: MALAMULELE-BUNGENI-JOHANNESBURG-SOWETO

SERVICE 3320

DAILY	KM	STOPPING POINTS	BOOK OFF
BOOK ON			16:25
05:00			
D 05:45	0	HARMONY (DEPOT)	578 A 15:40
D 06:45	15	CWL CHIAWELO (STATION)	563 D 15:10
D 07:15	25	DOB DOBSONVILLE (OPP. TECH. 553	D 15:00
D 07:45	43	MEA MEADOWLANDS POL. STA. 535	D 14:40
D 08:15	54	ORL ORLANDO (STATION)	524 D 14:25
D 08:35	61	BAR BARAGWANATH (OPP. TAXI R517	D 14:15
D 08:55	71	JHB JOHANNESBURG (STATION)	517 D 14:05
A 10:50	230	KRK KRANSKOP (ENGEN 1 STOP)	348 D 11:40
D 11:10			
D 12:25	304	PTR MOKOPANE (BUS RANK)	274 D 10:40
A 13:05	361	PTG POLKWANE (POLOK RANK)	217 D 10:00
D 13:25			09:40
D 14:00	423	MTK MATOKS (BUS RANK)	155 D 09:05
D 15:05	478	ELT ELIM (HOSPITAL)	100 D 08:30
D 15:25	488	MKT MBOKOTA (LOADING POINT)	90 D 08:10
D 15:45	498	NGI BUNGENI (BUS STOP)	80 D 08:00
			A 07:30
D 16:05	508	MJS MAJOSI (LOADING POINT)	70 D -
D 16:25	518	NWA NWAMATATANE (LOADING ZONE)	60 D -
D 16:40	527	BAB BHABANGU (LOADING POINT)	60 D -
D 16:55	543	GIY GIYANI (BUS RANK)	35 D -
D 17:00	564	MBU MPHAMBO (LOADING POINT)	14 D -
D 17:10	575	XIT XITLELANE (LOADING POINT)	03 D -
A 17:25	578	MLL MALAMULELE (BUS RANK)	0 D -

BOOK OFF

18:25

* INDICATES REFRESHMENT STOPS

KM

BOOK ON

05:35

DAILY

SERVICE 3221

OP.1997529. (2) RUMADILI TRANSPORT SERVICES CC. ID NO 200007098323. (3) DISTRICT: PRETORIA. POSTAL ADDRESS: P.O. BOX 4214, RIETVALLEI RAND, PRETORIA, 0174 C/O C D NEL & ASSOCIATES P O BOX 1074, PRETORIA, 0001. (4) ADDITIONAL VEHICLE. (5) 1 X 15 PASSENGERS. (6) THE CONVEYANCE OF TOURISTS. (7) AUTHORITY: FROM WITHIN THE BOUNDARIES OF GAUTENG TO ANY PLACE OF INTEREST WITHIN THE BOUNDARIES OF REPUBLIC OF SOUTH AFRICA. THE CONVEYANCE AUTHORISED AS SPECIFIED ABOVE, SHALL BE SUBJECT TO THE FOLLOWING CONDITIONS:

(I) NO REPETATIVE DAILY SCHEDULED SERVICES OPERATED IN ACCORDANCE WITH A TIME TABLE WILL BE UNDERTAKEN BY THE HOLDER OF THIS PERMIT IN TERMS OF THIS AUTHORITY FROM ANY POINT REFERRED TO IN THE SAID AUTHORITY FROM ANY POINT REFERRED TO THERIN.

(II) THE TOURISTS TRAVEL IN A GROUP AND THAT ALL TOURISTS COMPRISING SUCH A GROUP SHALL EMBARK AND DISEMBARK AS A GROUP AT THE SAME POINT NOTWITHSTANDING THE FACT THAT THE POINT OF EMBARKATION MAY DIFFER FROM THE POINT OF DISEMBARKATION.

(III) WHEN TOURISTS ARE BEING CONVEYED.

(A) THE DRIVER OF THE VEHICLE MUST BE IN POSSESSION OF A PUBLIC DRIVER'S PERMIT;

(B) AND THE DRIVER OF THE VEHICLE TO WHICH THIS PERMIT RELATES OR ANY OTHER PERSON ACCOMPANYING THE TOURISTS, FURNISHES SUCH TOURISTS WITH INFORMATION OR COMMENTS WITH REGARD TO ANY MATTER, SUCH DRIVER OR SUCH OTHER PERSON MUST BE REGISTERED AS A TOURIST GUIDE FOR THE RELEVANT GEOGRAPHICAL AREA IN WHICH THE CONVEYANCE TAKES PLACE OR BE REGISTERED AS A SPECIALIST TOURIST GUIDE APPROPRIATE TO THAT AREA OR RELEVANT MATTER; AND

(C) THE PASSENGERS MUST BE PROTECTED BY VALID PASSENGER LIABILITY INSURANCE COVER

THE CONDITIONS CONTAINED HEREIN SHALL BE SUBJECT TO REVIEW AT ANY TIME.

OP.1997530. (2) RUMADILI TRANSPORT SERVICES CC. ID NO 200007098323. (3) DISTRICT: PRETORIA. POSTAL ADDRESS: P.O. BOX 4214, RIETVALLEI RAND, PRETORIA, 0174 C/O C D NEL & ASSOCIATES P O BOX 1074, PRETORIA, 0001. (4) ADDITIONAL VEHICLE. (5) 1 X 15 PASSENGERS. (6) THE CONVEYANCE OF TOURISTS. (7) AUTHORITY:

FROM WITHIN THE BOUNDARIES OF GAUTENG TO ANY PLACE OF INTEREST WITHIN THE BOUNDARIES OF REPUBLIC OF SOUTH AFRICA.
THE CONVEYANCE AUTHORISED AS SPECIFIED ABOVE, SHALL BE SUBJECT TO THE FOLLOWING CONDITIONS:

(I) NO REPETATIVE DAILY SCHEDULED SERVICES OPERATED IN ACCORDANCE WITH A TIME TABLE WILL BE UNDERTAKEN BY THE HOLDER OF THIS PERMIT IN TERMS OF THIS AUTHORITY FROM ANY POINT REFERRED TO IN THE SAID AUTHORITY FROM ANY POINT REFERRED TO THERIN.

(II) THE TOURISTS TRAVEL IN A GROUP AND THAT ALL TOURISTS COMPRISING SUCH A GROUP SHALL EMBARK AND DISEMBARK AS A GROUP AT THE SAME POINT NOTWITHSTANDING THE FACT THAT THE POINT OF EMBARKATION MAY DIFFER FROM THE POINT OF DISEMBARKATION.

(III) WHEN TOURISTS ARE BEING CONVEYED.

(A) THE DRIVER OF THE VEHICLE MUST BE IN POSSESSION OF A PUBLIC DRIVER'S PERMIT;

(B) AND THE DRIVER OF TH VEHICLE TO WHICH THIS PERMIT RELATES OR ANY OTHER PERSON ACCOMPANYING THE TOURISTS, FURNISHES SUCH TOURISTS WITH INFORMATION OR COMMENTS WITH REGARD TO ANY MATTER, SUCH DRIVER OR SUCH OTHER PERSON MUST BE REGISTERED AS A TOURIST GUIDE FOR THE RELEVANT GEOGRAPHICAL AREA IN WHICH THE CONVEYANCE TAKES PLACE OR BE REGISTERED AS A SPECIALIST TOURIST GUIDE APPROPRIATE TO THAT AREA OR RELEVANT MATTER: AND

(C) THE PASSENGERS MUST BE PROTECTED BY VALID PASSENGER LIABILITY INSURANCE COVER

THE CONDITIONS CONTAINED HEREIN SHALL BE SUBJECT TO REVIEW AT ANY TIME.

OP.1997531. (2) RUMADILI TRANSPORT SERVICES CC. ID NO 200007098323. (3) DISTRICT: PRETORIA. POSTAL ADDRESS: P.O. BOX 4214, RIETVALLEI RAND, PRETORIA, 0174 C/O C D NEL & ASSOCIATES P O BOX 1074, PRETORIA, 0001. (4) ADDITIONAL VEHICLE. (5) 1 X 15 PASSENGERS. (6) THE CONVEYANCE OF TOURISTS. (7) AUTHORITY:

FROM WITHIN THE BOUNDARIES OF GAUTENG TO ANY PLACE OF INTEREST WITHIN THE BOUNDARIES OF REPUBLIC OF SOUTH AFRICA.

THE CONVEYANCE AUTHORISED AS SPECIFIED ABOVE, SHALL BE SUBJECT TO THE FOLLOWING CONDITIONS:

(I) NO REPETATIVE DAILY SCHEDULED SERVICES OPERATED IN ACCORDANCE WITH A TIME TABLE WILL BE UNDERTAKEN BY THE HOLDER OF THIS PERMIT IN TERMS OF THIS AUTHORITY FROM ANY POINT REFERRED TO IN THE SAID AUTHORITY FROM ANY POINT REFERRED TO THERIN.

(II) THE TOURISTS TRAVEL IN A GROUP AND THAT ALL TOURISTS COMPRISING SUCH A GROUP SHALL EMBARK AND DISEMBARK AS A GROUP AT THE SAME POINT NOTWITHSTANDING THE FACT THAT THE POINT OF EMBARKATION MAY DIFFER FROM THE POINT OF DISEMBARKATION.

(III) WHEN TOURISTS ARE BEING CONVEYED.

(A) THE DRIVER OF THE VEHICLE MUST BE IN POSSESSION OF A PUBLIC DRIVER'S PERMIT;

(B) AND THE DRIVER OF TH VEHICLE TO WHICH THIS PERMIT RELATES OR ANY OTHER PERSON ACCOMPANYING THE TOURISTS, FURNISHES SUCH TOURISTS WITH INFORMATION OR COMMENTS WITH REGARD TO ANY MATTER, SUCH DRIVER OR SUCH OTHER PERSON MUST BE REGISTERED AS A TOURIST GUIDE FOR THE RELEVANT GEOGRAPHICAL AREA IN WHICH THE CONVEYANCE TAKES PLACE OR BE REGISTERED AS A SPECIALIST TOURIST GUIDE APPROPRIATE TO THAT AREA OR RELEVANT MATTER: AND

(C) THE PASSENGERS MUST BE PROTECTED BY VALID PASSENGER LIABILITY INSURANCE COVER

THE CONDITIONS CONTAINED HEREIN SHALL BE SUBJECT TO REVIEW AT ANY TIME.

OP.1997532. (2) RUMADILI TRANSPORT SERVICES CC. ID NO 200007098323. (3) DISTRICT: PRETORIA. POSTAL ADDRESS: P.O. BOX 4214, RIETVALLEI RAND, PRETORIA, 0174 C/O C D NEL & ASSOCIATES P O BOX 1074, PRETORIA, 0001. (4) ADDITIONAL VEHICLE. (5) 1 X 15 PASSENGERS. (6) THE CONVEYANCE OF TOURISTS. (7) AUTHORITY:

FROM WITHIN THE BOUNDARIES OF GAUTENG TO ANY PLACE OF INTEREST WITHIN THE BOUNDARIES OF REPUBLIC OF SOUTH AFRICA.

THE CONVEYANCE AUTHORISED AS SPECIFIED ABOVE, SHALL BE SUBJECT TO THE FOLLOWING CONDITIONS:

(I) NO REPETATIVE DAILY SCHEDULED SERVICES OPERATED IN ACCORDANCE WITH A TIME TABLE WILL BE UNDERTAKEN BY THE HOLDER OF THIS PERMIT IN TERMS OF THIS AUTHORITY FROM ANY POINT REFERRED TO IN THE SAID AUTHORITY FROM ANY POINT REFERRED TO THERIN.

(II) THE TOURISTS TRAVEL IN A GROUP AND THAT ALL TOURISTS COMPRISING SUCH A GROUP SHALL EMBARK AND DISEMBARK AS A GROUP AT THE SAME POINT NOTWITHSTANDING THE FACT THAT THE POINT OF EMBARKATION MAY DIFFER FROM THE POINT OF DISEMBARKATION.

(III) WHEN TOURISTS ARE BEING CONVEYED.

(A) THE DRIVER OF THE VEHICLE MUST BE IN POSSESSION OF A PUBLIC DRIVER'S PERMIT;

(B) AND THE DRIVER OF TH VEHICLE TO WHICH THIS PERMIT RELATES OR ANY OTHER PERSON ACCOMPANYING THE TOURISTS, FURNISHES SUCH TOURISTS WITH INFORMATION OR COMMENTS WITH REGARD TO ANY MATTER, SUCH DRIVER OR SUCH OTHER PERSON

MUST BE REGISTERED AS A TOURIST GUIDE FOR THE RELEVANT GEOGRAPHICAL AREA IN WHICH THE CONVEYANCE TAKES PLACE OR BE REGISTERED AS A SPECIALIST TOURIST GUIDE APPROPRIATE TO THAT AREA OR RELEVANT MATTER: AND
(C) THE PASSENGERS MUST BE PROTECTED BY VALID PASSENGER LIABILITY INSURANCE COVER
THE CONDITIONS CONTAINED HEREIN SHALL BE SUBJECT TO REVIEW AT ANY TIME.

OP.1997535. (2) RUMADILI TRANSPORT SERVICES CC. ID NO 200007098323. (3) DISTRICT: PRETORIA. POSTAL ADDRESS: P.O. BOX 4214, RIETVALLEI RAND, PRETORIA, 0174 C/O C D NEL & ASSOCIATES P O BOX 1074, PRETORIA, 0001. (4) ADDITIONAL VEHICLE. (5) 1 X 15 PASSENGERS. (6) THE CONVEYANCE OF TOURISTS. (7) AUTHORITY:
FROM WITHIN THE BOUNDARIES OF GAUTENG TO ANY PLACE OF INTEREST WITHIN THE BOUNDARIES OF REPUBLIC OF SOUTH AFRICA.
THE CONVEYANCE AUTHORISED AS SPECIFIED ABOVE, SHALL BE SUBJECT TO THE FOLLOWING CONDITIONS:

(I) NO REPETATIVE DAILY SCHEDULED SERVICES OPERATED IN ACCORDANCE WITH A TIME TABLE WILL BE UNDERTAKEN BY THE HOLDER OF THIS PERMIT IN TERMS OF THIS AUTHORITY FROM ANY POINT REFERRED TO IN THE SAID AUTHORITY FROM ANY POINT REFERRED TO THERIN.

(II) THE TOURISTS TRAVEL IN A GROUP AND THAT ALL TOURISTS COMPRISING SUCH A GROUP SHALL EMBARK AND DISEMBARK AS A GROUP AT THE SAME POINT NOTWITHSTANDING THE FACT THAT THE POINT OF EMBARKATION MAY DIFFER FROM THE POINT OF DISEMBARKATION.

(III) WHEN TOURISTS ARE BEING CONVEYED.

(A) THE DRIVER OF THE VEHICLE MUST BE IN POSSESSION OF A PUBLIC DRIVER'S PERMIT;

(B) AND THE DRIVER OF TH VEHICLE TO WHICH THIS PERMIT RELATES OR ANY OTHER PERSON ACCOMPANYING THE TOURISTS, FURNISHES SUCH TOURISTS WITH INFORMATION OR COMMENTS WITH REGARD TO ANY MATTER, SUCH DRIVER OR SUCH OTHER PERSON MUST BE REGISTERED AS A TOURIST GUIDE FOR THE RELEVANT GEOGRAPHICAL AREA IN WHICH THE CONVEYANCE TAKES PLACE OR BE REGISTERED AS A SPECIALIST TOURIST GUIDE APPROPRIATE TO THAT AREA OR RELEVANT MATTER: AND

(C) THE PASSENGERS MUST BE PROTECTED BY VALID PASSENGER LIABILITY INSURANCE COVER

THE CONDITIONS CONTAINED HEREIN SHALL BE SUBJECT TO REVIEW AT ANY TIME.

OP.1997536. (2) RUMADILI TRANSPORT SERVICES CC. ID NO 200007098323. (3) DISTRICT: PRETORIA. POSTAL ADDRESS: P.O. BOX 4214, RIETVALLEI RAND, PRETORIA, 0174 C/O C D NEL & ASSOCIATES P O BOX 1074, PRETORIA, 0001. (4) ADDITIONAL VEHICLE. (5) 1 X 15 PASSENGERS. (6) THE CONVEYANCE OF TOURISTS. (7) AUTHORITY:
FROM WITHIN THE BOUNDARIES OF GAUTENG TO ANY PLACE OF INTEREST WITHIN THE BOUNDARIES OF REPUBLIC OF SOUTH AFRICA.
THE CONVEYANCE AUTHORISED AS SPECIFIED ABOVE, SHALL BE SUBJECT TO THE FOLLOWING CONDITIONS:

(I) NO REPETATIVE DAILY SCHEDULED SERVICES OPERATED IN ACCORDANCE WITH A TIME TABLE WILL BE UNDERTAKEN BY THE HOLDER OF THIS PERMIT IN TERMS OF THIS AUTHORITY FROM ANY POINT REFERRED TO IN THE SAID AUTHORITY FROM ANY POINT REFERRED TO THERIN.

(II) THE TOURISTS TRAVEL IN A GROUP AND THAT ALL TOURISTS COMPRISING SUCH A GROUP SHALL EMBARK AND DISEMBARK AS A GROUP AT THE SAME POINT NOTWITHSTANDING THE FACT THAT THE POINT OF EMBARKATION MAY DIFFER FROM THE POINT OF DISEMBARKATION.

(III) WHEN TOURISTS ARE BEING CONVEYED.

(A) THE DRIVER OF THE VEHICLE MUST BE IN POSSESSION OF A PUBLIC DRIVER'S PERMIT;

(B) AND THE DRIVER OF TH VEHICLE TO WHICH THIS PERMIT RELATES OR ANY OTHER PERSON ACCOMPANYING THE TOURISTS, FURNISHES SUCH TOURISTS WITH INFORMATION OR COMMENTS WITH REGARD TO ANY MATTER, SUCH DRIVER OR SUCH OTHER PERSON MUST BE REGISTERED AS A TOURIST GUIDE FOR THE RELEVANT GEOGRAPHICAL AREA IN WHICH THE CONVEYANCE TAKES PLACE OR BE REGISTERED AS A SPECIALIST TOURIST GUIDE APPROPRIATE TO THAT AREA OR RELEVANT MATTER: AND

(C) THE PASSENGERS MUST BE PROTECTED BY VALID PASSENGER LIABILITY INSURANCE COVER

THE CONDITIONS CONTAINED HEREIN SHALL BE SUBJECT TO REVIEW AT ANY TIME.

OP.1997537. (2) RUMADILI TRANSPORT SERVICES CC. ID NO 200007098323. (3) DISTRICT: PRETORIA. POSTAL ADDRESS: P.O. BOX 4214, RIETVALLEI RAND, PRETORIA, 0174 C/O C D NEL & ASSOCIATES P O BOX 1074, PRETORIA, 0001. (4) ADDITIONAL VEHICLE. (5) 1 X 15 PASSENGERS. (6) THE CONVEYANCE OF TOURISTS. (7) AUTHORITY:
FROM WITHIN THE BOUNDARIES OF GAUTENG TO ANY PLACE OF INTEREST WITHIN THE BOUNDARIES OF REPUBLIC OF SOUTH AFRICA.
THE CONVEYANCE AUTHORISED AS SPECIFIED ABOVE, SHALL BE SUBJECT TO THE FOLLOWING CONDITIONS:

(I) NO REPETATIVE DAILY SCHEDULED SERVICES OPERATED IN ACCORDANCE WITH A TIME TABLE WILL BE UNDERTAKEN BY THE HOLDER OF THIS PERMIT IN TERMS OF THIS

AUTHORITY FROM ANY POINT REFERRED TO IN THE SAID AUTHORITY FROM ANY POINT REFERRED TO THERIN.

(II) THE TOURISTS TRAVEL IN A GROUP AND THAT ALL TOURISTS COMPRISING SUCH A GROUP SHALL EMBARK AND DISEMBARK AS A GROUP AT THE SAME POINT NOTWITHSTANDING THE FACT THAT THE POINT OF EMBARKATION MAY DIFFER FROM THE POINT OF DISEMBARKATION.

(III) WHEN TOURISTS ARE BEING CONVEYED.

(A) THE DRIVER OF THE VEHICLE MUST BE IN POSSESSION OF A PUBLIC DRIVER'S PERMIT;

(B) AND THE DRIVER OF THE VEHICLE TO WHICH THIS PERMIT RELATES OR ANY OTHER PERSON ACCOMPANYING THE TOURISTS, FURNISHES SUCH TOURISTS WITH INFORMATION OR COMMENTS WITH REGARD TO ANY MATTER, SUCH DRIVER OR SUCH OTHER PERSON MUST BE REGISTERED AS A TOURIST GUIDE FOR THE RELEVANT GEOGRAPHICAL AREA IN WHICH THE CONVEYANCE TAKES PLACE OR BE REGISTERED AS A SPECIALIST TOURIST GUIDE APPROPRIATE TO THAT AREA OR RELEVANT MATTER; AND

(C) THE PASSENGERS MUST BE PROTECTED BY VALID PASSENGER LIABILITY INSURANCE COVER

THE CONDITIONS CONTAINED HEREIN SHALL BE SUBJECT TO REVIEW AT ANY TIME.

OP.1997538. (2) RUMADILI TRANSPORT SERVICES CC. ID NO 200007098323. (3) DISTRICT: PRETORIA. POSTAL ADDRESS: P.O. BOX 4214, RIETVALLEI RAND, PRETORIA, 0174 C/O C D NEL & ASSOCIATES P O BOX 1074, PRETORIA, 0001. (4) ADDITIONAL VEHICLE. (5) 1 X 15 PASSENGERS. (6) THE CONVEYANCE OF TOURISTS. (7) AUTHORITY:

FROM WITHIN THE BOUNDARIES OF GAUTENG TO ANY PLACE OF INTEREST WITHIN THE BOUNDARIES OF REPUBLIC OF SOUTH AFRICA.

THE CONVEYANCE AUTHORISED AS SPECIFIED ABOVE, SHALL BE SUBJECT TO THE FOLLOWING CONDITIONS:

(I) NO REPETATIVE DAILY SCHEDULED SERVICES OPERATED IN ACCORDANCE WITH A TIME TABLE WILL BE UNDERTAKEN BY THE HOLDER OF THIS PERMIT IN TERMS OF THIS AUTHORITY FROM ANY POINT REFERRED TO IN THE SAID AUTHORITY FROM ANY POINT REFERRED TO THERIN.

(II) THE TOURISTS TRAVEL IN A GROUP AND THAT ALL TOURISTS COMPRISING SUCH A GROUP SHALL EMBARK AND DISEMBARK AS A GROUP AT THE SAME POINT NOTWITHSTANDING THE FACT THAT THE POINT OF EMBARKATION MAY DIFFER FROM THE POINT OF DISEMBARKATION.

(III) WHEN TOURISTS ARE BEING CONVEYED.

(A) THE DRIVER OF THE VEHICLE MUST BE IN POSSESSION OF A PUBLIC DRIVER'S PERMIT;

(B) AND THE DRIVER OF THE VEHICLE TO WHICH THIS PERMIT RELATES OR ANY OTHER PERSON ACCOMPANYING THE TOURISTS, FURNISHES SUCH TOURISTS WITH INFORMATION OR COMMENTS WITH REGARD TO ANY MATTER, SUCH DRIVER OR SUCH OTHER PERSON MUST BE REGISTERED AS A TOURIST GUIDE FOR THE RELEVANT GEOGRAPHICAL AREA IN WHICH THE CONVEYANCE TAKES PLACE OR BE REGISTERED AS A SPECIALIST TOURIST GUIDE APPROPRIATE TO THAT AREA OR RELEVANT MATTER; AND

(C) THE PASSENGERS MUST BE PROTECTED BY VALID PASSENGER LIABILITY INSURANCE COVER

THE CONDITIONS CONTAINED HEREIN SHALL BE SUBJECT TO REVIEW AT ANY TIME.

OP.1997539. (2) RUMADILI TRANSPORT SERVICES CC. ID NO 200007098323. (3) DISTRICT: PRETORIA. POSTAL ADDRESS: P.O. BOX 4214, RIETVALLEI RAND, PRETORIA, 0174 C/O C D NEL & ASSOCIATES P O BOX 1074, PRETORIA, 0001. (4) ADDITIONAL VEHICLE. (5) 1 X 15 PASSENGERS. (6) THE CONVEYANCE OF TOURISTS. (7) AUTHORITY:

FROM WITHIN THE BOUNDARIES OF GAUTENG TO ANY PLACE OF INTEREST WITHIN THE BOUNDARIES OF REPUBLIC OF SOUTH AFRICA.

THE CONVEYANCE AUTHORISED AS SPECIFIED ABOVE, SHALL BE SUBJECT TO THE FOLLOWING CONDITIONS:

(I) NO REPETATIVE DAILY SCHEDULED SERVICES OPERATED IN ACCORDANCE WITH A TIME TABLE WILL BE UNDERTAKEN BY THE HOLDER OF THIS PERMIT IN TERMS OF THIS AUTHORITY FROM ANY POINT REFERRED TO IN THE SAID AUTHORITY FROM ANY POINT REFERRED TO THERIN.

(II) THE TOURISTS TRAVEL IN A GROUP AND THAT ALL TOURISTS COMPRISING SUCH A GROUP SHALL EMBARK AND DISEMBARK AS A GROUP AT THE SAME POINT NOTWITHSTANDING THE FACT THAT THE POINT OF EMBARKATION MAY DIFFER FROM THE POINT OF DISEMBARKATION.

(III) WHEN TOURISTS ARE BEING CONVEYED.

(A) THE DRIVER OF THE VEHICLE MUST BE IN POSSESSION OF A PUBLIC DRIVER'S PERMIT;

(B) AND THE DRIVER OF THE VEHICLE TO WHICH THIS PERMIT RELATES OR ANY OTHER PERSON ACCOMPANYING THE TOURISTS, FURNISHES SUCH TOURISTS WITH INFORMATION OR COMMENTS WITH REGARD TO ANY MATTER, SUCH DRIVER OR SUCH OTHER PERSON MUST BE REGISTERED AS A TOURIST GUIDE FOR THE RELEVANT GEOGRAPHICAL AREA IN WHICH THE CONVEYANCE TAKES PLACE OR BE REGISTERED AS A SPECIALIST TOURIST GUIDE APPROPRIATE TO THAT AREA OR RELEVANT MATTER; AND

(C) THE PASSENGERS MUST BE PROTECTED BY VALID PASSENGER LIABILITY INSURANCE COVER

THE CONDITIONS CONTAINED HEREIN SHALL BE SUBJECT TO REVIEW AT ANY TIME.

OP.1997540. (2) RUMADILI TRANSPORT SERVICES CC. ID NO 200007098323. (3) DISTRICT: PRETORIA. POSTAL ADDRESS: P.O. BOX 4214, RIETVALLEI RAND, PRETORIA, 0174 C/O C D NEL & ASSOCIATES P O BOX 1074, PRETORIA, 0001. (4) ADDITIONAL VEHICLE. (5) 1 X 15 PASSENGERS. (6) THE CONVEYANCE OF TOURISTS. (7) AUTHORITY: FROM WITHIN THE BOUNDARIES OF GAUTENG TO ANY PLACE OF INTEREST WITHIN THE BOUNDARIES OF REPUBLIC OF SOUTH AFRICA. THE CONVEYANCE AUTHORISED AS SPECIFIED ABOVE, SHALL BE SUBJECT TO THE FOLLOWING CONDITIONS:

(I) NO REPETATIVE DAILY SCHEDULED SERVICES OPERATED IN ACCORDANCE WITH A TIME TABLE WILL BE UNDERTAKEN BY THE HOLDER OF THIS PERMIT IN TERMS OF THIS AUTHORITY FROM ANY POINT REFERRED TO IN THE SAID AUTHORITY FROM ANY POINT REFERRED TO THERIN.

(II) THE TOURISTS TRAVEL IN A GROUP AND THAT ALL TOURISTS COMPRISING SUCH A GROUP SHALL EMBARK AND DISEMBARK AS A GROUP AT THE SAME POINT NOTWITHSTANDING THE FACT THAT THE POINT OF EMBARKATION MAY DIFFER FROM THE POINT OF DISEMBARKATION.

(III) WHEN TOURISTS ARE BEING CONVEYED.

(A) THE DRIVER OF THE VEHICLE MUST BE IN POSSESSION OF A PUBLIC DRIVER'S PERMIT;

(B) AND THE DRIVER OF TH VEHICLE TO WHICH THIS PERMIT RELATES OR ANY OTHER PERSON ACCOMPANYING THE TOURISTS, FURNISHES SUCH TOURISTS WITH INFORMATION OR COMMENTS WITH REGARD TO ANY MATTER, SUCH DRIVER OR SUCH OTHER PERSON MUST BE REGISTERED AS A TOURIST GUIDE FOR THE RELEVANT GEOGRAPHICAL AREA IN WHICH THE CONVEYANCE TAKES PLACE OR BE REGISTERED AS A SPECIALIST TOURIST GUIDE APPROPRIATE TO THAT AREA OR RELEVANT MATTER: AND

(C) THE PASSENGERS MUST BE PROTECTED BY VALID PASSENGER LIABILITY INSURANCE COVER

THE CONDITIONS CONTAINED HEREIN SHALL BE SUBJECT TO REVIEW AT ANY TIME.

OP.1997541. (2) RUMADILI TRANSPORT SERVICES CC. ID NO 200007098323. (3) DISTRICT: PRETORIA. POSTAL ADDRESS: P.O. BOX 4214, RIETVALLEI RAND, PRETORIA, 0174 C/O C D NEL & ASSOCIATES P O BOX 1074, PRETORIA, 0001. (4) ADDITIONAL VEHICLE. (5) 1 X 15 PASSENGERS. (6) THE CONVEYANCE OF TOURISTS. (7) AUTHORITY: FROM WITHIN THE BOUNDARIES OF GAUTENG TO ANY PLACE OF INTEREST WITHIN THE BOUNDARIES OF REPUBLIC OF SOUTH AFRICA. THE CONVEYANCE AUTHORISED AS SPECIFIED ABOVE, SHALL BE SUBJECT TO THE FOLLOWING CONDITIONS:

(I) NO REPETATIVE DAILY SCHEDULED SERVICES OPERATED IN ACCORDANCE WITH A TIME TABLE WILL BE UNDERTAKEN BY THE HOLDER OF THIS PERMIT IN TERMS OF THIS AUTHORITY FROM ANY POINT REFERRED TO IN THE SAID AUTHORITY FROM ANY POINT REFERRED TO THERIN.

(II) THE TOURISTS TRAVEL IN A GROUP AND THAT ALL TOURISTS COMPRISING SUCH A GROUP SHALL EMBARK AND DISEMBARK AS A GROUP AT THE SAME POINT NOTWITHSTANDING THE FACT THAT THE POINT OF EMBARKATION MAY DIFFER FROM THE POINT OF DISEMBARKATION.

(III) WHEN TOURISTS ARE BEING CONVEYED.

(A) THE DRIVER OF THE VEHICLE MUST BE IN POSSESSION OF A PUBLIC DRIVER'S PERMIT;

(B) AND THE DRIVER OF TH VEHICLE TO WHICH THIS PERMIT RELATES OR ANY OTHER PERSON ACCOMPANYING THE TOURISTS, FURNISHES SUCH TOURISTS WITH INFORMATION OR COMMENTS WITH REGARD TO ANY MATTER, SUCH DRIVER OR SUCH OTHER PERSON MUST BE REGISTERED AS A TOURIST GUIDE FOR THE RELEVANT GEOGRAPHICAL AREA IN WHICH THE CONVEYANCE TAKES PLACE OR BE REGISTERED AS A SPECIALIST TOURIST GUIDE APPROPRIATE TO THAT AREA OR RELEVANT MATTER: AND

(C) THE PASSENGERS MUST BE PROTECTED BY VALID PASSENGER LIABILITY INSURANCE COVER

THE CONDITIONS CONTAINED HEREIN SHALL BE SUBJECT TO REVIEW AT ANY TIME.

OP.1997542. (2) RUMADILI TRANSPORT SERVICES CC. ID NO 200007098323. (3) DISTRICT: PRETORIA. POSTAL ADDRESS: P.O. BOX 4214, RIETVALLEI RAND, PRETORIA, 0174 C/O C D NEL & ASSOCIATES P O BOX 1074, PRETORIA, 0001. (4) ADDITIONAL VEHICLE. (5) 1 X 15 PASSENGERS. (6) THE CONVEYANCE OF TOURISTS. (7) AUTHORITY: FROM WITHIN THE BOUNDARIES OF GAUTENG TO ANY PLACE OF INTEREST WITHIN THE BOUNDARIES OF REPUBLIC OF SOUTH AFRICA. THE CONVEYANCE AUTHORISED AS SPECIFIED ABOVE, SHALL BE SUBJECT TO THE FOLLOWING CONDITIONS:

(I) NO REPETATIVE DAILY SCHEDULED SERVICES OPERATED IN ACCORDANCE WITH A TIME TABLE WILL BE UNDERTAKEN BY THE HOLDER OF THIS PERMIT IN TERMS OF THIS AUTHORITY FROM ANY POINT REFERRED TO IN THE SAID AUTHORITY FROM ANY POINT REFERRED TO THERIN.

(II) THE TOURISTS TRAVEL IN A GROUP AND THAT ALL TOURISTS COMPRISING SUCH A GROUP SHALL EMBARK AND DISEMBARK AS A GROUP AT THE SAME POINT NOTWITHSTANDING THE FACT THAT THE POINT OF EMBARKATION MAY DIFFER FROM THE POINT OF DISEMBARKATION.

(III) WHEN TOURISTS ARE BEING CONVEYED.

(A) THE DRIVER OF THE VEHICLE MUST BE IN POSSESSION OF A PUBLIC DRIVER'S PERMIT;
 (B) AND THE DRIVER OF THE VEHICLE TO WHICH THIS PERMIT RELATES OR ANY OTHER PERSON ACCOMPANYING THE TOURISTS, FURNISHES SUCH TOURISTS WITH INFORMATION OR COMMENTS WITH REGARD TO ANY MATTER, SUCH DRIVER OR SUCH OTHER PERSON MUST BE REGISTERED AS A TOURIST GUIDE FOR THE RELEVANT GEOGRAPHICAL AREA IN WHICH THE CONVEYANCE TAKES PLACE OR BE REGISTERED AS A SPECIALIST TOURIST GUIDE APPROPRIATE TO THAT AREA OR RELEVANT MATTER: AND
 (C) THE PASSENGERS MUST BE PROTECTED BY VALID PASSENGER LIABILITY INSURANCE COVER
 THE CONDITIONS CONTAINED HEREIN SHALL BE SUBJECT TO REVIEW AT ANY TIME.

OP.1997543. (2) RUMADILI TRANSPORT SERVICES CC. ID NO 200007098323. (3) DISTRICT: PRETORIA. POSTAL ADDRESS: P.O. BOX 4214, RIETVALLEI RAND, PRETORIA, 0174 C/O C D NEL & ASSOCIATES P O BOX 1074, PRETORIA, 0001. (4) ADDITIONAL VEHICLE. (5) 1 X 15 PASSENGERS. (6) THE CONVEYANCE OF TOURISTS. (7) AUTHORITY: FROM WITHIN THE BOUNDARIES OF GAUTENG TO ANY PLACE OF INTEREST WITHIN THE BOUNDARIES OF REPUBLIC OF SOUTH AFRICA. THE CONVEYANCE AUTHORISED AS SPECIFIED ABOVE, SHALL BE SUBJECT TO THE FOLLOWING CONDITIONS:

(I) NO REPETATIVE DAILY SCHEDULED SERVICES OPERATED IN ACCORDANCE WITH A TIME TABLE WILL BE UNDERTAKEN BY THE HOLDER OF THIS PERMIT IN TERMS OF THIS AUTHORITY FROM ANY POINT REFERRED TO IN THE SAID AUTHORITY FROM ANY POINT REFERRED TO THEREIN.

(II) THE TOURISTS TRAVEL IN A GROUP AND THAT ALL TOURISTS COMPRISING SUCH A GROUP SHALL EMBARK AND DISEMBARK AS A GROUP AT THE SAME POINT NOTWITHSTANDING THE FACT THAT THE POINT OF EMBARKATION MAY DIFFER FROM THE POINT OF DISEMBARKATION.

(III) WHEN TOURISTS ARE BEING CONVEYED.

(A) THE DRIVER OF THE VEHICLE MUST BE IN POSSESSION OF A PUBLIC DRIVER'S PERMIT;

(B) AND THE DRIVER OF THE VEHICLE TO WHICH THIS PERMIT RELATES OR ANY OTHER PERSON ACCOMPANYING THE TOURISTS, FURNISHES SUCH TOURISTS WITH INFORMATION OR COMMENTS WITH REGARD TO ANY MATTER, SUCH DRIVER OR SUCH OTHER PERSON MUST BE REGISTERED AS A TOURIST GUIDE FOR THE RELEVANT GEOGRAPHICAL AREA IN WHICH THE CONVEYANCE TAKES PLACE OR BE REGISTERED AS A SPECIALIST TOURIST GUIDE APPROPRIATE TO THAT AREA OR RELEVANT MATTER: AND

(C) THE PASSENGERS MUST BE PROTECTED BY VALID PASSENGER LIABILITY INSURANCE COVER

THE CONDITIONS CONTAINED HEREIN SHALL BE SUBJECT TO REVIEW AT ANY TIME.

OP.1997544. (2) RUMADILI TRANSPORT SERVICES CC. ID NO 200007098323. (3) DISTRICT: PRETORIA. POSTAL ADDRESS: P.O. BOX 4214, RIETVALLEI RAND, PRETORIA, 0174 C/O C D NEL & ASSOCIATES P O BOX 1074, PRETORIA, 0001. (4) ADDITIONAL VEHICLE. (5) 1 X 15 PASSENGERS. (6) THE CONVEYANCE OF TOURISTS. (7) AUTHORITY: FROM WITHIN THE BOUNDARIES OF GAUTENG TO ANY PLACE OF INTEREST WITHIN THE BOUNDARIES OF REPUBLIC OF SOUTH AFRICA. THE CONVEYANCE AUTHORISED AS SPECIFIED ABOVE, SHALL BE SUBJECT TO THE FOLLOWING CONDITIONS:

(I) NO REPETATIVE DAILY SCHEDULED SERVICES OPERATED IN ACCORDANCE WITH A TIME TABLE WILL BE UNDERTAKEN BY THE HOLDER OF THIS PERMIT IN TERMS OF THIS AUTHORITY FROM ANY POINT REFERRED TO IN THE SAID AUTHORITY FROM ANY POINT REFERRED TO THEREIN.

(II) THE TOURISTS TRAVEL IN A GROUP AND THAT ALL TOURISTS COMPRISING SUCH A GROUP SHALL EMBARK AND DISEMBARK AS A GROUP AT THE SAME POINT NOTWITHSTANDING THE FACT THAT THE POINT OF EMBARKATION MAY DIFFER FROM THE POINT OF DISEMBARKATION.

(III) WHEN TOURISTS ARE BEING CONVEYED.

(A) THE DRIVER OF THE VEHICLE MUST BE IN POSSESSION OF A PUBLIC DRIVER'S PERMIT;

(B) AND THE DRIVER OF THE VEHICLE TO WHICH THIS PERMIT RELATES OR ANY OTHER PERSON ACCOMPANYING THE TOURISTS, FURNISHES SUCH TOURISTS WITH INFORMATION OR COMMENTS WITH REGARD TO ANY MATTER, SUCH DRIVER OR SUCH OTHER PERSON MUST BE REGISTERED AS A TOURIST GUIDE FOR THE RELEVANT GEOGRAPHICAL AREA IN WHICH THE CONVEYANCE TAKES PLACE OR BE REGISTERED AS A SPECIALIST TOURIST GUIDE APPROPRIATE TO THAT AREA OR RELEVANT MATTER: AND

(C) THE PASSENGERS MUST BE PROTECTED BY VALID PASSENGER LIABILITY INSURANCE COVER

THE CONDITIONS CONTAINED HEREIN SHALL BE SUBJECT TO REVIEW AT ANY TIME.

OP.1997546. (2) GRUNDLING J ID NO 4806025096088. (3) DISTRICT: PRETORIA. POSTAL ADDRESS: P O BOX 52921, DORANDIA, 0188 C/O C D NEL & ASSOCIATES P O BOX 1074, PRETORIA, 0001. (4) ADDITIONAL VEHICLE. (5) 1 X 10 PASSENGERS. (6) THE CONVEYANCE OF TOURISTS. (7) AUTHORITY: FROM WITHIN THE BOUNDARIES OF GAUTENG TO ANY PLACE OF INTEREST WITHIN THE BOUNDARIES OF REPUBLIC OF SOUTH AFRICA.

THE CONVEYANCE AUTHORISED AS SPECIFIED ABOVE, SHALL BE SUBJECT TO THE FOLLOWING CONDITIONS:

(I) NO REPETITIVE DAILY SCHEDULED SERVICES OPERATED IN ACCORDANCE WITH A TIME TABLE WILL BE UNDERTAKEN BY THE HOLDER OF THIS PERMIT IN TERMS OF THIS AUTHORITY FROM ANY POINT REFERRED TO IN THE SAID AUTHORITY FROM ANY POINT REFERRED TO THERIN.

(II) THE TOURISTS TRAVEL IN A GROUP AND THAT ALL TOURISTS COMPRISING SUCH A GROUP SHALL EMBARK AND DISEMBARK AS A GROUP AT THE SAME POINT NOTWITHSTANDING THE FACT THAT THE POINT OF EMBARKATION MAY DIFFER FROM THE POINT OF DISEMBARKATION.

(III) WHEN TOURISTS ARE BEING CONVEYED.

(A) THE DRIVER OF THE VEHICLE MUST BE IN POSSESSION OF A PUBLIC DRIVER'S PERMIT;

(B) AND THE DRIVER OF THE VEHICLE TO WHICH THIS PERMIT RELATES OR ANY OTHER PERSON ACCOMPANYING THE TOURISTS, FURNISHES SUCH TOURISTS WITH INFORMATION OR COMMENTS WITH REGARD TO ANY MATTER, SUCH DRIVER OR SUCH OTHER PERSON MUST BE REGISTERED AS A TOURIST GUIDE FOR THE RELEVANT GEOGRAPHICAL AREA IN WHICH THE CONVEYANCE TAKES PLACE OR BE REGISTERED AS A SPECIALIST TOURIST GUIDE APPROPRIATE TO THAT AREA OR RELEVANT MATTER; AND

(C) THE PASSENGERS MUST BE PROTECTED BY VALID PASSENGER LIABILITY INSURANCE COVER

THE CONDITIONS CONTAINED HEREIN SHALL BE SUBJECT TO REVIEW AT ANY TIME.

OP.1997547. (2) GRUNDLING J ID NO 4806025096088. (3) DISTRICT: PRETORIA. POSTAL ADDRESS: P O BOX 52921, DORANDIA, 0188 C/O C D NEL & ASSOCIATES P O BOX 1074, PRETORIA, 0001. (4) ADDITIONAL VEHICLE. (5) 1 X 10 PASSENGERS. (6) THE CONVEYANCE OF TOURISTS. (7) AUTHORITY: FROM WITHIN THE BOUNDARIES OF GAUTENG TO ANY PLACE OF INTEREST WITHIN THE BOUNDARIES OF REPUBLIC OF SOUTH AFRICA.

THE CONVEYANCE AUTHORISED AS SPECIFIED ABOVE, SHALL BE SUBJECT TO THE FOLLOWING CONDITIONS:

(I) NO REPETITIVE DAILY SCHEDULED SERVICES OPERATED IN ACCORDANCE WITH A TIME TABLE WILL BE UNDERTAKEN BY THE HOLDER OF THIS PERMIT IN TERMS OF THIS AUTHORITY FROM ANY POINT REFERRED TO IN THE SAID AUTHORITY FROM ANY POINT REFERRED TO THERIN.

(II) THE TOURISTS TRAVEL IN A GROUP AND THAT ALL TOURISTS COMPRISING SUCH A GROUP SHALL EMBARK AND DISEMBARK AS A GROUP AT THE SAME POINT NOTWITHSTANDING THE FACT THAT THE POINT OF EMBARKATION MAY DIFFER FROM THE POINT OF DISEMBARKATION.

(III) WHEN TOURISTS ARE BEING CONVEYED.

(A) THE DRIVER OF THE VEHICLE MUST BE IN POSSESSION OF A PUBLIC DRIVER'S PERMIT;

(B) AND THE DRIVER OF THE VEHICLE TO WHICH THIS PERMIT RELATES OR ANY OTHER PERSON ACCOMPANYING THE TOURISTS, FURNISHES SUCH TOURISTS WITH INFORMATION OR COMMENTS WITH REGARD TO ANY MATTER, SUCH DRIVER OR SUCH OTHER PERSON MUST BE REGISTERED AS A TOURIST GUIDE FOR THE RELEVANT GEOGRAPHICAL AREA IN WHICH THE CONVEYANCE TAKES PLACE OR BE REGISTERED AS A SPECIALIST TOURIST GUIDE APPROPRIATE TO THAT AREA OR RELEVANT MATTER; AND

(C) THE PASSENGERS MUST BE PROTECTED BY VALID PASSENGER LIABILITY INSURANCE COVER

THE CONDITIONS CONTAINED HEREIN SHALL BE SUBJECT TO REVIEW AT ANY TIME.

OP.1997548. (2) GRUNDLING J ID NO 4806025096088. (3) DISTRICT: PRETORIA. POSTAL ADDRESS: P O BOX 52921, DORANDIA, 0188 C/O C D NEL & ASSOCIATES P O BOX 1074, PRETORIA, 0001. (4) ADDITIONAL VEHICLE. (5) 1 X 10 PASSENGERS. (6) THE CONVEYANCE OF TOURISTS. (7) AUTHORITY: FROM WITHIN THE BOUNDARIES OF GAUTENG TO ANY PLACE OF INTEREST WITHIN THE BOUNDARIES OF REPUBLIC OF SOUTH AFRICA.

THE CONVEYANCE AUTHORISED AS SPECIFIED ABOVE, SHALL BE SUBJECT TO THE FOLLOWING CONDITIONS:

(I) NO REPETITIVE DAILY SCHEDULED SERVICES OPERATED IN ACCORDANCE WITH A TIME TABLE WILL BE UNDERTAKEN BY THE HOLDER OF THIS PERMIT IN TERMS OF THIS AUTHORITY FROM ANY POINT REFERRED TO IN THE SAID AUTHORITY FROM ANY POINT REFERRED TO THERIN.

(II) THE TOURISTS TRAVEL IN A GROUP AND THAT ALL TOURISTS COMPRISING SUCH A GROUP SHALL EMBARK AND DISEMBARK AS A GROUP AT THE SAME POINT NOTWITHSTANDING THE FACT THAT THE POINT OF EMBARKATION MAY DIFFER FROM THE POINT OF DISEMBARKATION.

(III) WHEN TOURISTS ARE BEING CONVEYED.

(A) THE DRIVER OF THE VEHICLE MUST BE IN POSSESSION OF A PUBLIC DRIVER'S PERMIT;

(B) AND THE DRIVER OF THE VEHICLE TO WHICH THIS PERMIT RELATES OR ANY OTHER PERSON ACCOMPANYING THE TOURISTS, FURNISHES SUCH TOURISTS WITH INFORMATION OR COMMENTS WITH REGARD TO ANY MATTER, SUCH DRIVER OR SUCH OTHER PERSON MUST BE REGISTERED AS A TOURIST GUIDE FOR THE RELEVANT GEOGRAPHICAL AREA IN WHICH THE CONVEYANCE TAKES PLACE OR BE REGISTERED AS A SPECIALIST TOURIST GUIDE APPROPRIATE TO THAT AREA OR RELEVANT MATTER; AND

(C) THE PASSENGERS MUST BE PROTECTED BY VALID PASSENGER LIABILITY INSURANCE

COVER

THE CONDITIONS CONTAINED HEREIN SHALL BE SUBJECT TO REVIEW AT ANY TIME.

OP.1997549. (2) GRUNDLING J ID NO 4806025096088. (3) DISTRICT: PRETORIA. POSTAL ADDRESS: P O BOX 52921, DORANDIA, 0188 C/O C D NEL & ASSOCIATES P O BOX 1074, PRETORIA, 0001. (4) ADDITIONAL VEHICLE. (5) 1 X 10 PASSENGERS. (6) THE CONVEYANCE OF TOURISTS. (7) AUTHORITY: FROM WITHIN THE BOUNDARIES OF GAUTENG TO ANY PLACE OF INTEREST WITHIN THE BOUNDARIES OF REPUBLIC OF SOUTH AFRICA. THE CONVEYANCE AUTHORISED AS SPECIFIED ABOVE, SHALL BE SUBJECT TO THE FOLLOWING CONDITIONS:

(I) NO REPETATIVE DAILY SCHEDULED SERVICES OPERATED IN ACCORDANCE WITH A TIME TABLE WILL BE UNDERTAKEN BY THE HOLDER OF THIS PERMIT IN TERMS OF THIS AUTHORITY FROM ANY POINT REFERRED TO IN THE SAID AUTHORITY FROM ANY POINT REFERRED TO THERIN.

(II) THE TOURISTS TRAVEL IN A GROUP AND THAT ALL TOURISTS COMPRISING SUCH A GROUP SHALL EMBARK AND DISEMBARK AS A GROUP AT THE SAME POINT NOTWITHSTANDING THE FACT THAT THE POINT OF EMBARKATION MAY DIFFER FROM THE POINT OF DISEMBARKATION.

(III) WHEN TOURISTS ARE BEING CONVEYED.

(A) THE DRIVER OF THE VEHICLE MUST BE IN POSSESSION OF A PUBLIC DRIVER'S PERMIT;

(B) AND THE DRIVER OF THE VEHICLE TO WHICH THIS PERMIT RELATES OR ANY OTHER PERSON ACCOMPANYING THE TOURISTS, FURNISHES SUCH TOURISTS WITH INFORMATION OR COMMENTS WITH REGARD TO ANY MATTER, SUCH DRIVER OR SUCH OTHER PERSON MUST BE REGISTERED AS A TOURIST GUIDE FOR THE RELEVANT GEOGRAPHICAL AREA IN WHICH THE CONVEYANCE TAKES PLACE OR BE REGISTERED AS A SPECIALIST TOURIST GUIDE APPROPRIATE TO THAT AREA OR RELEVANT MATTER; AND

(C) THE PASSENGERS MUST BE PROTECTED BY VALID PASSENGER LIABILITY INSURANCE COVER

THE CONDITIONS CONTAINED HEREIN SHALL BE SUBJECT TO REVIEW AT ANY TIME.

OP.1997550. (2) GRUNDLING J ID NO 4806025096088. (3) DISTRICT: PRETORIA. POSTAL ADDRESS: P O BOX 52921, DORANDIA, 0188 C/O C D NEL & ASSOCIATES P O BOX 1074, PRETORIA, 0001. (4) ADDITIONAL VEHICLE. (5) 1 X 10 PASSENGERS. (6) THE CONVEYANCE OF TOURISTS. (7) AUTHORITY: FROM WITHIN THE BOUNDARIES OF GAUTENG TO ANY PLACE OF INTEREST WITHIN THE BOUNDARIES OF REPUBLIC OF SOUTH AFRICA. THE CONVEYANCE AUTHORISED AS SPECIFIED ABOVE, SHALL BE SUBJECT TO THE FOLLOWING CONDITIONS:

(I) NO REPETATIVE DAILY SCHEDULED SERVICES OPERATED IN ACCORDANCE WITH A TIME TABLE WILL BE UNDERTAKEN BY THE HOLDER OF THIS PERMIT IN TERMS OF THIS AUTHORITY FROM ANY POINT REFERRED TO IN THE SAID AUTHORITY FROM ANY POINT REFERRED TO THERIN.

(II) THE TOURISTS TRAVEL IN A GROUP AND THAT ALL TOURISTS COMPRISING SUCH A GROUP SHALL EMBARK AND DISEMBARK AS A GROUP AT THE SAME POINT NOTWITHSTANDING THE FACT THAT THE POINT OF EMBARKATION MAY DIFFER FROM THE POINT OF DISEMBARKATION.

(III) WHEN TOURISTS ARE BEING CONVEYED.

(A) THE DRIVER OF THE VEHICLE MUST BE IN POSSESSION OF A PUBLIC DRIVER'S PERMIT;

(B) AND THE DRIVER OF THE VEHICLE TO WHICH THIS PERMIT RELATES OR ANY OTHER PERSON ACCOMPANYING THE TOURISTS, FURNISHES SUCH TOURISTS WITH INFORMATION OR COMMENTS WITH REGARD TO ANY MATTER, SUCH DRIVER OR SUCH OTHER PERSON MUST BE REGISTERED AS A TOURIST GUIDE FOR THE RELEVANT GEOGRAPHICAL AREA IN WHICH THE CONVEYANCE TAKES PLACE OR BE REGISTERED AS A SPECIALIST TOURIST GUIDE APPROPRIATE TO THAT AREA OR RELEVANT MATTER; AND

(C) THE PASSENGERS MUST BE PROTECTED BY VALID PASSENGER LIABILITY INSURANCE COVER

THE CONDITIONS CONTAINED HEREIN SHALL BE SUBJECT TO REVIEW AT ANY TIME.

OP.1997551. (2) GRUNDLING J ID NO 4806025096088. (3) DISTRICT: PRETORIA. POSTAL ADDRESS: P O BOX 52921, DORANDIA, 0188 C/O C D NEL & ASSOCIATES P O BOX 1074, PRETORIA, 0001. (4) ADDITIONAL VEHICLE. (5) 1 X 10 PASSENGERS. (6) THE CONVEYANCE OF TOURISTS. (7) AUTHORITY: FROM WITHIN THE BOUNDARIES OF GAUTENG TO ANY PLACE OF INTEREST WITHIN THE BOUNDARIES OF REPUBLIC OF SOUTH AFRICA. THE CONVEYANCE AUTHORISED AS SPECIFIED ABOVE, SHALL BE SUBJECT TO THE FOLLOWING CONDITIONS:

(I) NO REPETATIVE DAILY SCHEDULED SERVICES OPERATED IN ACCORDANCE WITH A TIME TABLE WILL BE UNDERTAKEN BY THE HOLDER OF THIS PERMIT IN TERMS OF THIS AUTHORITY FROM ANY POINT REFERRED TO IN THE SAID AUTHORITY FROM ANY POINT REFERRED TO THERIN.

(II) THE TOURISTS TRAVEL IN A GROUP AND THAT ALL TOURISTS COMPRISING SUCH A GROUP SHALL EMBARK AND DISEMBARK AS A GROUP AT THE SAME POINT NOTWITHSTANDING THE FACT THAT THE POINT OF EMBARKATION MAY DIFFER FROM THE POINT OF DISEMBARKATION.

(III) WHEN TOURISTS ARE BEING CONVEYED.

(A) THE DRIVER OF THE VEHICLE MUST BE IN POSSESSION OF A PUBLIC DRIVER'S PERMIT;
(B) AND THE DRIVER OF TH VEHICLE TO WHICH THIS PERMIT RELATES OR ANY OTHER PERSON ACCOMPANYING THE TOURISTS, FURNISHES SUCH TOURISTS WITH INFORMATION OR COMMENTS WITH REGARD TO ANY MATTER, SUCH DRIVER OR SUCH OTHER PERSON MUST BE REGISTERED AS A TOURIST GUIDE FOR THE RELEVANT GEOGRAPHICAL AREA IN WHICH THE CONVEYANCE TAKES PLACE OR BE REGISTERED AS A SPECIALIST TOURIST GUIDE APPROPRIATE TO THAT AREA OR RELEVANT MATTER: AND
(C) THE PASSENGERS MUST BE PROTECTED BY VALID PASSENGER LIABILITY INSURANCE COVER
THE CONDITIONS CONTAINED HEREIN SHALL BE SUBJECT TO REVIEW AT ANY TIME.

OP.1997552. (2) GRUNDLING J ID NO 4806025096088. (3) DISTRICT: PRETORIA. POSTAL ADDRESS: P O BOX 52921, DORANDIA, 0188 C/O C D NEL & ASSOCIATES P O BOX 1074, PRETORIA, 0001. (4) ADDITIONAL VEHICLE. (5) 1 X 10 PASSENGERS. (6) THE CONVEYANCE OF TOURISTS. (7) AUTHORITY: FROM WITHIN THE BOUNDARIES OF GAUTENG TO ANY PLACE OF INTEREST WITHIN THE BOUNDARIES OF REPUBLIC OF SOUTH AFRICA.
THE CONVEYANCE AUTHORISED AS SPECIFIED ABOVE, SHALL BE SUBJECT TO THE FOLLOWING CONDITIONS:
(I) NO REPETATIVE DAILY SCHEDULED SERVICES OPERATED IN ACCORDANCE WITH A TIME TABLE WILL BE UNDERTAKEN BY THE HOLDER OF THIS PERMIT IN TERMS OF THIS AUTHORITY FROM ANY POINT REFERRED TO IN THE SAID AUTHORITY FROM ANY POINT REFERRED TO THERIN.
(II) THE TOURISTS TRAVEL IN A GROUP AND THAT ALL TOURISTS COMPRISING SUCH A GROUP SHALL EMBARK AND DISEMBARK AS A GROUP AT THE SAME POINT NOTWITHSTANDING THE FACT THAT THE POINT OF EMBARKATION MAY DIFFER FROM THE POINT OF DISEMBARKATION.
(III) WHEN TOURISTS ARE BEING CONVEYED.
(A) THE DRIVER OF THE VEHICLE MUST BE IN POSSESSION OF A PUBLIC DRIVER'S PERMIT;
(B) AND THE DRIVER OF TH VEHICLE TO WHICH THIS PERMIT RELATES OR ANY OTHER PERSON ACCOMPANYING THE TOURISTS, FURNISHES SUCH TOURISTS WITH INFORMATION OR COMMENTS WITH REGARD TO ANY MATTER, SUCH DRIVER OR SUCH OTHER PERSON MUST BE REGISTERED AS A TOURIST GUIDE FOR THE RELEVANT GEOGRAPHICAL AREA IN WHICH THE CONVEYANCE TAKES PLACE OR BE REGISTERED AS A SPECIALIST TOURIST GUIDE APPROPRIATE TO THAT AREA OR RELEVANT MATTER: AND
(C) THE PASSENGERS MUST BE PROTECTED BY VALID PASSENGER LIABILITY INSURANCE COVER
THE CONDITIONS CONTAINED HEREIN SHALL BE SUBJECT TO REVIEW AT ANY TIME.

OP.1997553. (2) GRUNDLING J ID NO 4806025096088. (3) DISTRICT: PRETORIA. POSTAL ADDRESS: P O BOX 52921, DORANDIA, 0188 C/O C D NEL & ASSOCIATES P O BOX 1074, PRETORIA, 0001. (4) ADDITIONAL VEHICLE. (5) 1 X 10 PASSENGERS. (6) THE CONVEYANCE OF TOURISTS. (7) AUTHORITY: FROM WITHIN THE BOUNDARIES OF GAUTENG TO ANY PLACE OF INTEREST WITHIN THE BOUNDARIES OF REPUBLIC OF SOUTH AFRICA.
THE CONVEYANCE AUTHORISED AS SPECIFIED ABOVE, SHALL BE SUBJECT TO THE FOLLOWING CONDITIONS:
(I) NO REPETATIVE DAILY SCHEDULED SERVICES OPERATED IN ACCORDANCE WITH A TIME TABLE WILL BE UNDERTAKEN BY THE HOLDER OF THIS PERMIT IN TERMS OF THIS AUTHORITY FROM ANY POINT REFERRED TO IN THE SAID AUTHORITY FROM ANY POINT REFERRED TO THERIN.
(II) THE TOURISTS TRAVEL IN A GROUP AND THAT ALL TOURISTS COMPRISING SUCH A GROUP SHALL EMBARK AND DISEMBARK AS A GROUP AT THE SAME POINT NOTWITHSTANDING THE FACT THAT THE POINT OF EMBARKATION MAY DIFFER FROM THE POINT OF DISEMBARKATION.
(III) WHEN TOURISTS ARE BEING CONVEYED.
(A) THE DRIVER OF THE VEHICLE MUST BE IN POSSESSION OF A PUBLIC DRIVER'S PERMIT;
(B) AND THE DRIVER OF TH VEHICLE TO WHICH THIS PERMIT RELATES OR ANY OTHER PERSON ACCOMPANYING THE TOURISTS, FURNISHES SUCH TOURISTS WITH INFORMATION OR COMMENTS WITH REGARD TO ANY MATTER, SUCH DRIVER OR SUCH OTHER PERSON MUST BE REGISTERED AS A TOURIST GUIDE FOR THE RELEVANT GEOGRAPHICAL AREA IN WHICH THE CONVEYANCE TAKES PLACE OR BE REGISTERED AS A SPECIALIST TOURIST GUIDE APPROPRIATE TO THAT AREA OR RELEVANT MATTER: AND
(C) THE PASSENGERS MUST BE PROTECTED BY VALID PASSENGER LIABILITY INSURANCE COVER
THE CONDITIONS CONTAINED HEREIN SHALL BE SUBJECT TO REVIEW AT ANY TIME.

OP.1997554. (2) GRUNDLING J ID NO 4806025096088. (3) DISTRICT: PRETORIA. POSTAL ADDRESS: P O BOX 52921, DORANDIA, 0188 C/O C D NEL & ASSOCIATES P O BOX 1074, PRETORIA, 0001. (4) ADDITIONAL VEHICLE. (5) 1 X 10 PASSENGERS. (6) THE CONVEYANCE OF TOURISTS. (7) AUTHORITY: FROM WITHIN THE BOUNDARIES OF GAUTENG TO ANY PLACE OF INTEREST WITHIN THE BOUNDARIES OF REPUBLIC OF SOUTH AFRICA.
THE CONVEYANCE AUTHORISED AS SPECIFIED ABOVE, SHALL BE SUBJECT TO THE FOLLOWING CONDITIONS:

from/van : 2003/11/25
from/van : G129

to/tot : 2003/11/25
to/tot : G129

OP.1995159. (2) VAN ROOI JR ID NO 5107040112086. (3) DISTRICT: PRETORIA. POSTAL ADDRESS: 769 HANSCOVERDALE NOORD, EERSTERUS, PRETORIA, 0022. (4) NEW APPLICATION. (5) 1 X 15 PASSENGERS. (6) THE CONVEYANCE OF ORGANISED PARTIES. (7) AUTHORITY: THE CONVEYANCE OF PASSENGERS IN AN AIR-CONDITIONED VEHICLE. FROM POINTS WITHIN GAUTENG PROVINCE TO POINTS WITHIN THE BOUNDARIES OF THE REPUBLIC OF SOUTH AFRICA AND RETURN. SUBJECT TO THE CONDITIONS THAT: NO REPETITIVE DAILY SCHEDULED SERVICES TO BE ALLOWED, THE GROUP BE PICKED UP, CONVEYED AND DISEMBARK AS A SINGLE GROUP, THAT INDIVIDUALS MAY NOT BE TRANSPORTED AND THAT THE SOLE COMMON GOAL OF THE GROUP BE TO ATTEND ONE OF THE FOLLOWING EVENTS:
1. MARRIAGE CEREMONY;
2. A FUNERAL;
3. A RELIGIOUS GATHERING;
4. A SPORT EVENT AS SUPPORTERS OR PARTICIPANTS;
PRE-PAID AND PRE-ARRANGED PASSENGER LIABILITY INSURANCE OF AT LEAST R 5 MILLION (COMBI) AND R15 MILLION FOR BUSES AND SHALL BE MAINTAINED PROOF

OP.1995605. (2) S.A. SHORTHUALS (PTY.) LTD. ID NO 992441607. (3) DISTRICT: PRETORIA. POSTAL ADDRESS: P O BOX 650765, BENMORE, SANDTON, 2010. (4) NEW APPLICATION. (5) 1 X 54 PASSENGERS. (6) THE CONVEYANCE OF PERSONS ON A PARTICULAR BUS ROUTE. (7) AUTHORITY: EXISTING AUTHORITY: FROM PRETORIA STATION, MIDRAND, JOHANNESBURG STATION, BLOEMFONTEIN AND PORT ELIZABETH VIA EXISTING ROUTE TO COLESBERG THEN VIA R57 TO MIDDLEBURG, R32 TO CRADOCK THEN R32 AND R63 TO BEDFORD, ADELAIDE, FORT BEAUFORT, R67, GRAHAMSTOWN AND N2 TO PORT ELIZABETH.

OP.1995614. (2) NTULI MJ ID NO 7512050591087. POSTAL ADDRESS: 988 BLOCK DD, SOSHANGUVE, SOSHANGUVE, 0152. (4) TRANSFER OF PERMIT, PERMIT NO. 43862/1 FROM NTULI VJ (14 X PASSENGERS, DISTRICT: PRETORIA). (7) AUTHORITY AS IN LAST MENTIONED PERMIT(S).

OP.1996057. (2) CAROL TOURS DC ID NO 6105230047087. (3) DISTRICT: PRETORIA. POSTAL ADDRESS: 341 SCHOONGEZICHT AVE, ERAMUSRAND, PRETORIA, 0181 C/O M J MOAGI P O BOX 54636, WIERDA PARK, CENTURION, 0149. (4) NEW APPLICATION. (5) 1 X 8 PASSENGERS. (6) THE CONVEYANCE OF TOURISTS. (7) AUTHORITY: FROM WITHIN THE BOUNDARIES OF GAUTENG TO ANY PLACE OF INTEREST WITHIN THE BOUNDARIES OF REPUBLIC OF SOUTH AFRICA. THE CONVEYANCE AUTHORISED AS SPECIFIED ABOVE, SHALL BE SUBJECT TO THE FOLLOWING CONDITIONS: (I) NO REPETITIVE DAILY SCHEDULED SERVICES OPERATED IN ACCORDANCE WITH A TIME TABLE WILL BE UNDERTAKEN BY THE HOLDER OF THIS PERMIT IN TERMS OF THIS AUTHORITY FROM ANY POINT REFERRED TO IN THE SAID AUTHORITY FROM ANY POINT REFERRED TO THEREIN. (II) THE TOURISTS TRAVEL IN A GROUP AND THAT ALL TOURISTS COMPRISING SUCH A GROUP SHALL EMBARK AND DISEMBARK AS A GROUP AT THE SAME POINT NOTWITHSTANDING THE FACT THAT THE POINT OF EMBARKATION MAY DIFFER FROM THE POINT OF DISEMBARKATION. (III) WHEN TOURISTS ARE BEING CONVEYED. (A) THE DRIVER OF THE VEHICLE MUST BE IN POSSESSION OF A PUBLIC DRIVER'S PERMIT; (B) AND THE DRIVER OF THE VEHICLE TO WHICH THIS PERMIT RELATES OR ANY OTHER PERSON ACCOMPANYING THE TOURISTS, FURNISHES SUCH TOURISTS WITH INFORMATION OR COMMENTS WITH REGARD TO ANY MATTER, SUCH DRIVER OR SUCH OTHER PERSON MUST BE REGISTERED AS A TOURIST GUIDE FOR THE RELEVANT GEOGRAPHICAL AREA IN WHICH THE CONVEYANCE TAKES PLACE OR BE REGISTERED AS A SPECIALIST TOURIST GUIDE APPROPRIATE TO THAT AREA OR RELEVANT MATTER; AND (C) THE PASSENGERS MUST BE PROTECTED BY VALID PASSENGER LIABILITY INSURANCE COVER
THE CONDITIONS CONTAINED HEREIN SHALL BE SUBJECT TO REVIEW AT ANY TIME.

OP.1996058. (2) TOKOLOGO TOURS JC ID NO 4903175055087. (3) DISTRICT: PRETORIA. POSTAL ADDRESS: P O BOX 31103, TOTIUSDAL, 0134 C/O M J MOAGI P O BOX 54636, WIERDA PARK, CENTURION, 0149. (4) ADDITIONAL VEHICLE. (5) 1 X 7 PASSENGERS. (6) THE CONVEYANCE OF TOURISTS. (7) AUTHORITY: FROM WITHIN THE BOUNDARIES OF GAUTENG TO ANY PLACE OF INTEREST WITHIN THE BOUNDARIES OF REPUBLIC OF SOUTH AFRICA. THE CONVEYANCE AUTHORISED AS SPECIFIED ABOVE, SHALL BE SUBJECT TO THE FOLLOWING CONDITIONS: (I) NO REPETITIVE DAILY SCHEDULED SERVICES OPERATED IN ACCORDANCE WITH A TIME TABLE WILL BE UNDERTAKEN BY THE HOLDER OF THIS PERMIT IN TERMS OF THIS AUTHORITY FROM ANY POINT REFERRED TO IN THE SAID AUTHORITY FROM ANY POINT REFERRED TO THEREIN. (II) THE TOURISTS TRAVEL IN A GROUP AND THAT ALL TOURISTS COMPRISING SUCH A GROUP SHALL EMBARK AND DISEMBARK AS A GROUP AT THE SAME POINT NOTWITHSTANDING THE FACT THAT THE POINT OF EMBARKATION MAY DIFFER FROM THE POINT OF DISEMBARKATION.

(III) WHEN TOURISTS ARE BEING CONVEYED.

(A) THE DRIVER OF THE VEHICLE MUST BE IN POSSESSION OF A PUBLIC DRIVER'S PERMIT;

(B) AND THE DRIVER OF THE VEHICLE TO WHICH THIS PERMIT RELATES OR ANY OTHER PERSON ACCOMPANYING THE TOURISTS, FURNISHES SUCH TOURISTS WITH INFORMATION OR COMMENTS WITH REGARD TO ANY MATTER, SUCH DRIVER OR SUCH OTHER PERSON MUST BE REGISTERED AS A TOURIST GUIDE FOR THE RELEVANT GEOGRAPHICAL AREA IN WHICH THE CONVEYANCE TAKES PLACE OR BE REGISTERED AS A SPECIALIST TOURIST GUIDE APPROPRIATE TO THAT AREA OR RELEVANT MATTER; AND

(C) THE PASSENGERS MUST BE PROTECTED BY VALID PASSENGER LIABILITY INSURANCE COVER

THE CONDITIONS CONTAINED HEREIN SHALL BE SUBJECT TO REVIEW AT ANY TIME.

OP.1996723. (2) MANGANYE AS ID NO 6010065320080. POSTAL ADDRESS: P O BOX 401, MAKEKENG, HAMMANSKRAAL, 0489. (4) TRANSFER OF PERMIT, PERMIT NO. 24921/0 FROM CHAUKE DW (14 X PASSENGERS, DISTRICT: WONDERBOOM). (7) AUTHORITY AS IN LAST MENTIONED PERMIT(S).

OP.1996792. (2) PHAHLANE MP ID NO 7112285693087. POSTAL ADDRESS: 303 15TH AVENUE, RIETGAT, RIETGAT, 0084. (4) TRANSFER OF PERMIT, PERMIT NO. 191380/1 FROM BABY CABS CC. (4 X PASSENGERS, DISTRICT: PRETORIA). (7) AUTHORITY AS IN LAST MENTIONED PERMIT(S).

OP.1996793. (2) NKWANYANE NA ID NO 6211245700080. POSTAL ADDRESS: P O BOX 290, BRONKHORSTSPRUIT, BRONKHORSTSPRUIT, 1020. (4) TRANSFER OF PERMIT, PERMIT NO. 36011/0 FROM MOTSHWENI BF (9 X PASSENGERS, DISTRICT: BRONKHORSTSPRUIT). (7) AUTHORITY AS IN LAST MENTIONED PERMIT(S).

OP.1996794. (2) MOEMA RJ ID NO 5103205480087. POSTAL ADDRESS: P O BOX 12288, NELLMAPUIS EXT. 4, PRETORIA, 0127. (4) TRANSFER OF PERMIT, PERMIT NO. 191275/1 FROM BABY CABS CC. (4 X PASSENGERS, DISTRICT: PRETORIA). (7) AUTHORITY AS IN LAST MENTIONED PERMIT(S).

OP.1997320. (2) TRANS-ONDINI BUS SERVICES ID NO BKCC930681923. (3) DISTRICT: PRETORIA. POSTAL ADDRESS: P O BOX 75674, LYNNWOODRIDGE, PRETORIA, 0040. (4) NEW APPLICATION. (5) 1 X 62 PASSENGERS. (6) THE CONVEYANCE OF ORGANISED PARTIES. (7) AUTHORITY: THE CONVEYANCE OF PASSENGER IN AN AIR-CONDITION VEHICLE. FROM POINTS WITHIN GAUTENG PROVINCE TO POINTS WITHIN THE BOUNDARIES OF THE REPUBLIC OF SOUTH AFRICA AND RETURN. SUBJECT TO THE CONDITIONS THAT:

NO REPETITIVE DAILY SCHEDULED SERVICE TO BE ALLOWED, THE GROUP BE PICKED UP, CONVEYED AND DISEMBARK AS A SINGLE GROUP, THAT INDIVIDUALS MAY NOT BE TRANSPORTED AND THAT THE SOLE COMMON GOAL OF THE GROUP BE TO ATTEND ONE OF THE FOLLOWING EVENTS:

1. A MARRIAGE CEREMONY;
 2. A FUNERAL;
 3. A RELIGIOUS GATHERING;
 4. A SPORTS EVENT AS SUPPORTERS OR PARTICIPANTS;
- PRE-PAID AND PRE-ARRANGED PASSENGER LIABILITY INSURANCE OF AT LEAST R5 MILLION (COMBI) AND R15 MILLION FOR BUSES AND SHALL BE MAINTAINED PROOF.

OP.1997335. (2) MAHLANGU WJ ID NO 7112285560088. POSTAL ADDRESS: 272 PRETORIUS STREET, 204 CITY CENTRE BUILDING, PRETORIA, 0001. (4) TRANSFER OF PERMIT, PERMIT NO. 191298/0 FROM BABY CABS CC. (4 X PASSENGERS, DISTRICT: PRETORIA). (7) AUTHORITY AS IN LAST MENTIONED PERMIT(S).

OP.1997347. (2) SINDANE J ID NO 7412260401088. POSTAL ADDRESS: 26 BONTBOK STREET, HESTA PARK, HESTA PARK, 0155. (4) TRANSFER OF PERMIT, PERMIT NO. 199464/0 FROM SINDANE N (15 X PASSENGERS, DISTRICT: WONDERBOOM). (7) AUTHORITY AS IN LAST MENTIONED PERMIT(S).

OP.1997690. (2) PANNIE SIMON TAXI & TOURS CC ID NO 9806645023. (3) DISTRICT: PRETORIA. POSTAL ADDRESS: 80 SEKHU STREET, ATTERIDGEVILLE, ATTERIDGEVILLE, 0008. (4) NEW APPLICATION. (5) 1 X 5 PASSENGERS. (6) THE CONVEYANCE OF OTHER. (7) AUTHORITY: EXISTING AUTHORITY:

FROM PRETORIA TO POINTS WITHIN THE REPUBLIC OF SOUTH AFRICA AND RETURN.

(I) NO REPETATIVE DAILY SCHEDULED SERVICES OPERATED IN ACCORDANCE WITH A TIME TABLE WILL BE UNDERTAKEN BY THE HOLDER OF THIS PERMIT IN TERMS OF THIS AUTHORITY FROM ANY POINT REFERRED TO IN THE SAID AUTHORITY FROM ANY POINT REFERRED TO THEREIN.

(II) THE TOURISTS TRAVEL IN A GROUP AND THAT ALL TOURISTS COMPRISING SUCH A GROUP SHALL EMBARK AND DISEMBARK AS A GROUP AT THE SAME POINT NOTWITHSTANDING THE FACT THAT THE POINT OF EMBARKATION MAY DIFFER FROM THE POINT OF DISEMBARKATION.

(III) WHEN TOURISTS ARE BEING CONVEYED.

(A) THE DRIVER OF THE VEHICLE MUST BE IN POSSESSION OF A PUBLIC DRIVER'S PERMIT;

(B) AND THE DRIVER OF THE VEHICLE TO WHICH THIS PERMIT RELATES OR ANY OTHER PERSON ACCOMPANYING THE TOURISTS, FURNISHES SUCH TOURISTS WITH INFORMATION OR COMMENTS WITH REGARD TO ANY MATTER, SUCH DRIVER OR SUCH OTHER PERSON MUST BE REGISTERED AS A TOURIST GUIDE FOR THE RELEVANT GEOGRAPHICAL AREA IN WHICH THE CONVEYANCE TAKES PLACE OR BE REGISTERED AS A SPECIALIST TOURIST GUIDE APPROPRIATE TO THAT AREA OR RELEVANT MATTER; AND

(C) THE PASSENGERS MUST BE PROTECTED BY VALID PASSENGER LIABILITY INSURANCE COVER

THE CONDITIONS CONTAINED HEREIN SHALL BE SUBJECT TO REVIEW AT ANY TIME.

OP.1997556. (2) GRUNDLING R ID NO 8010145025087. (3) DISTRICT: PRETORIA. POSTAL ADDRESS: P O BOX 52921, DORANDIA, PRETORIA NORTH, 0182 C/O C D NEL & ASSOCIATES P O BOX 1074, PRETORIA, 0001. (4) NEW APPLICATION. (5) 1 X 33 PASSENGERS. (6) THE CONVEYANCE OF TOURISTS. (7) AUTHORITY:

EXISTING AUTHORITY:

FROM GAUTENG PROVINCE TO POINTS WITHIN THE REPUBLIC OF SOUTH AFRICA.

OP.1997557. (2) GRUNDLING R ID NO 8010145025087. (3) DISTRICT: PRETORIA. POSTAL ADDRESS: P O BOX 52921, DORANDIA, PRETORIA NORTH, 0182 C/O C D NEL & ASSOCIATES P O BOX 1074, PRETORIA, 0001. (4) NEW APPLICATION. (5) 1 X 33 PASSENGERS. (6) THE CONVEYANCE OF TOURISTS. (7) AUTHORITY:

EXISTING AUTHORITY:

FROM GAUTENG PROVINCE TO POINTS WITHIN THE REPUBLIC OF SOUTH AFRICA.

OP.1997558. (2) GRUNDLING R ID NO 8010145025087. (3) DISTRICT: PRETORIA. POSTAL ADDRESS: P O BOX 52921, DORANDIA, PRETORIA NORTH, 0182 C/O C D NEL & ASSOCIATES P O BOX 1074, PRETORIA, 0001. (4) NEW APPLICATION. (5) 1 X 33 PASSENGERS. (6) THE CONVEYANCE OF TOURISTS. (7) AUTHORITY:

EXISTING AUTHORITY:

FROM GAUTENG PROVINCE TO POINTS WITHIN THE REPUBLIC OF SOUTH AFRICA.

OP.1997689. (2) MASILELA JJ ID NO 5210265629089. (3) DISTRICT: BRONKHORSTSPRUIT. POSTAL ADDRESS: P O BOX 1317, EKANGALA, KUNGWINI, 1021. (4) NEW APPLICATION. (5) 1 X 25 PASSENGERS. (6) THE CONVEYANCE OF TOURISTS. (7) AUTHORITY:

EXISTING AUTHORITY:

FROM EKANGALA TO POINTS WITHIN THE BOUNDARIES OF SOUTH AFRICA.

OP.1998176. (2) NGAKO MH ID NO 5309275679082. POSTAL ADDRESS: 204 CITY CENTRE BUILDING, 272 PRETORIUS STREET, PRETORIA, 0001. (4) TRANSFER OF PERMIT, PERMIT NO. 191231/1 FROM BABY CABS CC. (4 X PASSENGERS, DISTRICT: PRETORIA). (7) AUTHORITY AS IN LAST MENTIONED PERMIT(S).

Looking for out of print issues of Government and Provincial Gazettes

We can provide photocopies

Contact

The National Library of South Africa,
Pretoria Campus
PO Box 397
0001 PRETORIA

Physical address

C/o Andries and Vermeulen Streets
Entrance in Andries Street


Contact details

Tel: (012) 321-8931

Fax: (012) 325-5984

E-mail: infodesk@nlsa.ac.za






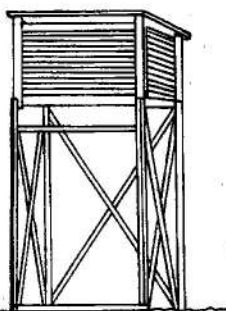

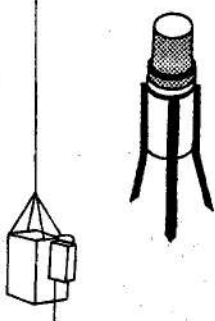
Wetlands are wonderlands!



Department of Environmental Affairs and Tourism

SA WEATHER BUREAU SA WEERBURO

**W
E
A
T
H
E
R
·
S
E
R
V
I
C
E
S
·
W
E
E
R
D
I
E
N
S
T
E**





Printed by and obtainable from the Government Printer, Bosman Street, Private Bag X85, Pretoria, 0001

Publications: Tel: (012) 334-4508, 334-4509, 334-4510

Advertisements: Tel: (012) 334-4673, 334-4674, 334-4504

Subscriptions: Tel: (012) 334-4735, 334-4736, 334-4737

Cape Town Branch: Tel: (021) 465-7531

Gedruk deur en verkrygbaar by die Staatsdrukker, Bosmanstraat, Privaatsak X85, Pretoria, 0001

Publikasies: Tel: (012) 334-4508, 334-4509, 334-4510

Advertensies: Tel: (012) 334-4673, 334-4674, 334-4504

Subskripsies: Tel: (012) 334-4735, 334-4736, 334-4737

Kaapstad-tak: Tel: (021) 465-7531