



Government Gazette Staatskoerant

REPUBLIC OF SOUTH AFRICA
REPUBLIEK VAN SUID-AFRIKA

Vol. 454

Pretoria, 25 April 2003

No. 24760



AIDS HELPLINE: 0800-0123-22 Prevention is the cure

CONTENTS

No.	Page No.	Gazette No.
Transport, Department of		
Inter-Provincial Operating Licences (Gauteng and North West Provinces)	3	24760

AN EXTRA ORDINARY
GAZETTE ON
INTER - PROVINCIAL
OPERATING LICENCES
(GAUTENG AND NORTH WEST PROVINCES)

MGTR/NWP/GP/ : Permit No: OP675917

OPERATION PERMISSIONS: Modiba Mokete Elizabeth NGX 484 GP TOYOTA

ROUTE DESCRIPTION: From Mabopane Railway Station Taxi Rank via M17 to Ga-Rankuwa Hospital Taxi Rank and return.

ALTERNATIVELY

FROM Mabopane Railway Station Taxi Rank via Mangope High-Way (Morula Sun) to GA-Rankuwa Hospital and return

VBTR/NWP/GP/ : Permit No: 07465/2

OPERATION PERMISSIONS: Muhanga Mike Johannes LTH 247 GP TOYOTA

ROUTE DESCRIPTION: From various parts of Mabopane to Pretoria via Sun Valley, M17, into Ruth First up to PWV (Mabopane high -way), join bremmer Street into wellem Street connecting Claremont Street to Moot Street join D.F Malan, Boom Street, Schubart Street, Vermeulen Street, du Toit Street into Bloed Street to Bloed Street Taxi Rank .

ALTERNATIVE 1

From various parts of Mabopane to Pretoria via Sun Valley, M17 into Ruth f First up to PWV (Mabopane High-Way) join Bremmer Street into Wellem Street connecting Claremont Street to Moot Street, join D.F Malan, Boom Street into Schubart Street, Paul Kruger street, Andries Street, to Vermeulen Street join Du Toit Street into Bloed Street to Bloed Street Taxi Rank .

ALTERNATIVE 2

From various parts of Mabopane via Onderstepoort, into Paul Kruger Street, Boom Street, Andries Street, Vermeulen Street, Du Toit Street into Bloed Street to Bloed Street Taxi Rank.

ALTERNATIVE 3

From various parts of Mabopane via Onderstepoort into D.F. Malan, Boom Street, Paul Kruger Street, Andries Street, Vermeulen Street, Du Toit Street into Bloed Street to Bloed Street Taxi Rank.

VBTR/NWP/GP/NWP/ : Permit No: 24125

OPERATION PERMISSIONS: Hlongo khazamola Petrus NNM 049 GP

VOLKSWAGEN

ROUTE DESCRIPTION: From various parts of Mabopane to Pretoria via Sun Valley, M17, into Ruth First up to PWV (Mabopane high -way), join bremmer Street into wellem Street connecting Claremont Street to Moot Street join D.F Malan, Boom Street, Schubart Street, Vermeulen Street, du Toit Street into Bloed Street to Bloed Street Taxi Rank .

ALTERNATIVE 1

From various parts of Mabopane to Pretoria via Sun Valley, M17 into Ruth f First up to PWV (Mabopane High-Way) join Bremmer Street into Wellem Street connecting Claremont Street to Moot Street, join D.F Malan, Boom Street into Schubart Street, Paul Kruger street, Andries Street, to Vermeulen Street join Du Toit Street into Bloed Street to Bloed Street Taxi Rank .

ALTERNATIVE 2

From various parts of Mabopane via Onderstepoort, into Paul Kruger Street, Boom Street, Andries Street, Vermeulen Street, Du Toit Street into Bloed Street to Bloed Street Taxi Rank.

ALTERNATIVE 3

From various parts of Mabopane via Onderstepoort into D.F. Malan, Boom Street, Paul Kruger Street, Andries Street, Vermeulen Street, Du Toit Street into Bloed Street to Bloed Street Taxi Rank.

VBTR/NWP/GP/ : Permit No: 14721/1

OPERATION PERMISSIONS: Theolang Puso Petrus NFS 978 GP TOYOTA

ROUTE DESCRIPTION: From various parts of Mabopane to Pretoria via Sun Valley, M17, into Ruth First up to PWV (Mabopane high -way), join bremmer Street into wellem Street connecting Claremont Street to Moot Street join D.F Malan, Boom Street, Schubart Street, Vermeulen Street, du Toit Street into Bloed Street to Bloed Street Taxi Rank .

ALTERNATIVE 1

From various parts of Mabopane to Pretoria via Sun Valley, M17 into Ruth f First up to PWV (Mabopane High-Way) join Bremmer Street into Wellem Street connecting Claremont Street to Moot Street, join D.F Malan, Boom Street into Schubart Street, Paul Kruger street, Andries Street, to Vermeulen Street join Du Toit Street into Bloed Street to Bloed Street Taxi Rank .

ALTERNATIVE 2

From various parts of Mabopane via Onderstepoort, into Paul Kruger Street, Boom Street, Andries Street, Vermeulen Street, Du Toit Street into Bloed Street to Bloed Street Taxi Rank.

ALTERNATIVE 3

From various parts of Mabopane via Onderstepoort into D.F. Malan, Boom Street, Paul Kruger Street, Andries Street, Vermeulen Street, Du Toit Street into Bloed Street to Bloed Street Taxi Rank.

VBTR/NWP/GP/ : Permit No: 11276/3

OPERATION PERMISSIONS: Mathibela Makhwana Joseph JKB 983 GP TOYOTA

ROUTE DESCRIPTION: From various parts of Mabopane to Pretoria via Sun Valley, M17, into Ruth First up to PWV (Mabopane high -way), join bremmer Street into wellem Street connecting Claremont Street to Moot Street join D.F Malan, Boom Street, Schubart Street, Vermeulen Street, du Toit Street into Bloed Street to Bloed Street Taxi Rank .

ALTERNATIVE 1

From various parts of Mabopane to Pretoria via Sun Valley, M17 into Ruth f First up to PWV (Mabopane High-Way) join Bremmer Street into Wellem Street connecting Claremont Street to Moot Street, join D.F Malan, Boom Street into Schubart Street, Paul Kruger street, Andries Street, to Vermeulen Street join Du Toit Street into Bloed Street to Bloed Street Taxi Rank .

ALTERNATIVE 2

From various parts of Mabopane via Onderstepoort, into Paul Kruger Street, Boom Street, Andries Street, Vermeulen Street, Du Toit Street into Bloed Street to Bloed Street Taxi Rank.

ALTERNATIVE 3

From various parts of Mabopane via Onderstepoort into D.F. Malan, Boom Street, Paul Kruger Street, Andries Street, Vermeulen Street, Du Toit Street into Bloed Street to Bloed Street Taxi Rank.

VBTR/NWP/GP/ : Permit No: 180921/0

OPERATION PERMISSIONS: Mthembu Bigboy Petrus BDL 339 NW NISSAN

ROUTE DESCRIPTION: From various parts of Mabopane to Pretoria via Sun Valley, M17, into Ruth First up to PWV (Mabopane high -way), join Bremmer Street into Wellem Street connecting Claremont Street to Moot Street join D.F. Malan, Boom Street, Schubart Street, Vermeulen Street, du Toit Street into Bloed Street to Bloed Street Taxi Rank .

ALTERNATIVE 1

From various parts of Mabopane to Pretoria via Sun Valley, M17 into Ruth f First up to PWV (Mabopane High-Way) join Bremmer Street into Wellem Street connecting Claremont Street to Moot Street, join D.F. Malan, Boom Street into Schubart Street, Paul Kruger street, Andries Street, to Vermeulen Street join Du Toit Street into Bloed Street to Bloed Street Taxi Rank .

ALTERNATIVE 2

From various parts of Mabopane via Onderstepoort, into Paul Kruger Street, Boom Street, Andries Street, Vermeulen Street, Du Toit Street into Bloed Street to Bloed Street Taxi Rank.

ALTERNATIVE 3

From various parts of Mabopane via Onderstepoort into D.F. Malan, Boom Street, Paul Kruger Street, Andries Street, Vermeulen Street, Du Toit Street into Bloed Street to Bloed Street Taxi Rank.

VBTR/NWP/GP/ : Permit No: 17522/01

OPERATION PERMISSIONS: Mathobela Makunile Thomas NHD 654 GP TOYOTA

ROUTE DESCRIPTION: From various parts of Mabopane to Pretoria via Sun Valley, M17, into Ruth First up to PWV (Mabopane high -way), join Bremmer Street into Wellem Street connecting Claremont Street to Moot Street join D.F. Malan, Boom Street, Schubart Street, Vermeulen Street, du Toit Street into Bloed Street to Bloed Street Taxi Rank .

ALTERNATIVE 1

From various parts of Mabopane to Pretoria via Sun Valley, M17 into Ruth f First up to PWV (Mabopane High-Way) join Bremmer Street into Wellem Street connecting Claremont Street to Moot Street, join D.F. Malan, Boom Street into Schubart Street, Paul Kruger street, Andries Street, to Vermeulen Street join Du Toit Street into Bloed Street to Bloed Street Taxi Rank .

ALTERNATIVE 2

From various parts of Mabopane via Onderstepoort, into Paul Kruger Street, Boom Street, Andries Street, Vermeulen Street, Du Toit Street into Bloed Street to Bloed Street Taxi Rank.

ALTERNATIVE 3

From various parts of Mabopane via Onderstepoort into D.F. Malan, Boom Street, Paul Kruger Street, Andries Street, Vermeulen Street, Du Toit Street into Bloed Street to Bloed Street Taxi Rank.

VBTR/NWP/GP/ : Permit No: JHB 11793/1

OPERATION PERMISSIONS: Mgidi SM CSV 689 GP TOYOTA

OPERATION PERMISSIONS: Mathobela Makunile Thomas NHD 654 GP TOYOTA

ROUTE DESCRIPTION: From various parts of Mabopane to Pretoria via Sun Valley, M17, into Ruth First up to PWV (Mabopane high -way), join Bremmer Street into Wellem Street connecting Claremont Street to Moot Street join D.F Malan, Boom Street, Schubart Street, Vermeulen Street, du Toit Street into Bloed Street to Bloed Street Taxi Rank .

ALTERNATIVE 1

From various parts of Mabopane to Pretoria via Sun Valley, M17 into Ruth f First up to PWV (Mabopane High-Way) join Bremmer Street into Wellem Street connecting Claremont Street to Moot Street, join D.F Malan, Boom Street into Schubart Street, Paul Kruger street, Andries Street, to Vermeulen Street join Du Toit Street into Bloed Street to Bloed Street Taxi Rank .

ALTERNATIVE 2

From various parts of Mabopane via Onderstepoort, into Paul Kruger Street, Boom Street, Andries Street, Vermeulen Street, Du Toit Street into Bloed Street to Bloed Street Taxi Rank.

ALTERNATIVE 3

From various parts of Mabopane via Onderstepoort into D.F. Malan, Boom Street, Paul Kruger Street, Andries Street, Vermeulen Street, Du Toit Street into Bloed Street to Bloed Street Taxi Rank.

VBTR/NWP/GP/ : Permit No: 0023092

OPERATION PERMISSIONS: Sono E.M DRD 609 NW (NXD 693 GP)TOYOTA

OPERATION PERMISSIONS: Mathobela Makunile Thomas NHD 654 GP TOYOTA

ROUTE DESCRIPTION: From various parts of Mabopane to Pretoria via Sun Valley, M17, into Ruth First up to PWV (Mabopane high -way), join Bremmer Street into Wellem Street connecting Claremont Street to Moot Street join D.F Malan, Boom Street, Schubart Street, Vermeulen Street, du Toit Street into Bloed Street to Bloed Street Taxi Rank .

ALTERNATIVE 1

From various parts of Mabopane to Pretoria via Sun Valley, M17 into Ruth f First up to PWV (Mabopane High-Way) join Bremmer Street into Wellem Street connecting Claremont Street to Moot Street, join D.F Malan, Boom Street into Schubart

Street, Paul Kruger street, Andries Street, to Vermeulen Street join Du Toit Street into Bloed Street to Bloed Street Taxi Rank .

ALTERNATIVE 2

From various parts of Mabopane via Onderstepoort, into Paul Kruger Street, Boom Street, Andries Street, Vermeulen Street, Du Toit Street into Bloed Street to Bloed Street Taxi Rank.

ALTERNATIVE 3

From various parts of Mabopane via Onderstepoort into D.F. Malan, Boom Street, Paul Kruger Street, Andries Street, Vermeulen Street, Du Toit Street into Bloed Street to Bloed Street Taxi Rank.

MBTR/NWP/GP/ : Permit No: 024425/00

OPERATION PERMISSIONS: Ditshego Seraga Josiah NFH 173 GP TOYOTA

OPERATION PERMISSIONS: Mathobela Makunile Thomas NHD 654 GP TOYOTA

ROUTE DESCRIPTION: From various parts of Mabopane to Pretoria via Sun Valley, M17, into Ruth First up to PWV (Mabopane high -way), join bremmer Street into wellem Street connecting Claremont Street to Moot Street join D.F Malan, Boom Street, Schubart Street, Vermeulen Street, du Toit Street into Bloed Street to Bloed Street Taxi Rank .

ALTERNATIVE 1

From various parts of Mabopane to Pretoria via Sun Valley, M17 into Ruth f First up to PWV (Mabopane High-Way) join Bremmer Street into Wellem Street connecting Claremont Street to Moot Street, join D.F Malan, Boom Street into Schubart Street, Paul Kruger street, Andries Street, to Vermeulen Street join Du Toit Street into Bloed Street to Bloed Street Taxi Rank .

ALTERNATIVE 2

From various parts of Mabopane via Onderstepoort, into Paul Kruger Street, Boom Street, Andries Street, Vermeulen Street, Du Toit Street into Bloed Street to Bloed Street Taxi Rank.

ALTERNATIVE 3

From various parts of Mabopane via Onderstepoort into D.F. Malan, Boom Street, Paul Kruger Street, Andries Street, Vermeulen Street, Du Toit Street into Bloed Street to Bloed Street Taxi Rank.

MBTR/NWP/GP/ : Permit No: POT 4648/2

OPERATION PERMISSIONS: Nthate Paul Sefako DKB 030 NW TOYOTA

ROUTE DESCRIPTION: From various parts of Mabopane to Pretoria via Sun Valley, M17, into Ruth First up to PWV (Mabopane high -way), join bremmer Street into wellem Street connecting Claremont Street to Moot Street join D.F Malan, Boom Street, Schubart Street, Vermeulen Street, du Toit Street into Bloed Street to Bloed Street Taxi Rank .

ALTERNATIVE 1

From various parts of Mabopane to Pretoria via Sun Valley, M17 into Ruth f First up to PWV (Mabopane High-Way) join Bremmer Street into Wellem Street connecting Claremont Street to Moot Street, join D.F Malan, Boom Street into Schubart

Street, Paul Kruger street, Andries Street, to Vermeulen Street join Du Toit Street into Bloed Street to Bloed Street Taxi Rank.

ALTERNATIVE 2

From various parts of Mabopane via Onderstepoort, into Paul Kruger Street, Boom Street, Andries Street, Vermeulen Street, Du Toit Street into Bloed Street to Bloed Street Taxi Rank.

ALTERNATIVE 3

From various parts of Mabopane via Onderstepoort into D.F. Malan, Boom Street, Paul Kruger Street, Andries Street, Vermeulen Street, Du Toit Street into Bloed Street to Bloed Street Taxi Rank.

MRTR/NWP/GP/ : Permit No: OP 814721, OP 524688

OPERATION PERMISSIONS: Motshabi Mphunye Frans DRZ 568 NW TOYOTA

ROUTE DESCRIPTION: From Mabopane Railway Station Taxi Rank via M17, M20 to Rosslyn Taxi Rank and return.

MBTR/NWP/GP/ : Permit No: 20623/1

OPERATION PERMISSIONS: Thabakgale Enock Kgotwane DBC 638 GP TOYOTA

ROUTE DESCRIPTION: From various parts of Mabopane to Pretoria via Sun Valley, M17, into Ruth First up to PWV (Mabopane high -way), join Bremmer Street into Wellem Street connecting Claremont Street to Moot Street join D.F. Malan, Boom Street, Schubart Street, Vermeulen Street, du Toit Street into Bloed Street to Bloed Street Taxi Rank.

ALTERNATIVE 1

From various parts of Mabopane to Pretoria via Sun Valley, M17 into Ruth f First up to PWV (Mabopane High-Way) join Bremmer Street into Wellem Street connecting Claremont Street to Moot Street, join D.F. Malan, Boom Street into Schubart Street, Paul Kruger street, Andries Street, to Vermeulen Street join Du Toit Street into Bloed Street to Bloed Street Taxi Rank.

ALTERNATIVE 2

From various parts of Mabopane via Onderstepoort, into Paul Kruger Street, Boom Street, Andries Street, Vermeulen Street, Du Toit Street into Bloed Street to Bloed Street Taxi Rank.

ALTERNATIVE 3

From various parts of Mabopane via Onderstepoort into D.F. Malan, Boom Street, Paul Kruger Street, Andries Street, Vermeulen Street, Du Toit Street into Bloed Street to Bloed Street Taxi Rank.

MRTR/NWP/GP/ : Permit No: 47589

OPERATION PERMISSIONS: Shabangu Jan NXD 550 GP TOYOTA

ROUTE DESCRIPTION: From Mabopane Railway Station Taxi Rank via M17, M20 to Rosslyn Taxi Rank.

MGTR/NWP/GP/ : Permit No: JHB 18644/3

OPERATION PERMISSIONS: Randa S.C DZV 081 NW TOYOTA

ROUTE DESCRIPTION: From Mabopane Railway Station via M17 to Ga-Rankuwa Hospital

ALTERNATIVELY

From Mabopane Railway Station via Mangope High-Way (Morula Sun) to Ga-Rankuwa Hospital

MBTR/NWP/GP/ : Permit No: MMB 867507/2

OPERATION PERMISSIONS: Mahlangu Sipho Petrus DVC612 NW TOYOTA

ROUTE DESCRIPTION: From various parts of Mabopane to Pretoria via Sun Valley, M17, into Ruth First up to PWV (Mabopane high -way), join Bremmer Street into Wellem Street connecting Claremont Street to Moot Street join D.F. Malan, Boom Street, Schubart Street, Vermeulen Street, du Toit Street into Bloed Street to Bloed Street Taxi Rank .

ALTERNATIVE 1

From various parts of Mabopane to Pretoria via Sun Valley, M17 into Ruth f First up to PWV (Mabopane High-Way) join Bremmer Street into Wellem Street connecting Claremont Street to Moot Street, join D.F. Malan, Boom Street into Schubart Street, Paul Kruger street, Andries Street, to Vermeulen Street join Du Toit Street into Bloed Street to Bloed Street Taxi Rank .

ALTERNATIVE 2

From various parts of Mabopane via Onderstepoort, into Paul Kruger Street, Boom Street, Andries Street, Vermeulen Street, Du Toit Street into Bloed Street to Bloed Street Taxi Rank.

ALTERNATIVE 3

From various parts of Mabopane via Onderstepoort into D.F. Malan, Boom Street, Paul Kruger Street, Andries Street, Vermeulen Street, Du Toit Street into Bloed Street to Bloed Street Taxi Rank.

MBTR/NWP/GP/ : Permit No: 7614455

OPERATION PERMISSIONS: Ditshego Ntsetsedile Stephens

ROUTE DESCRIPTION: From various parts of Mabopane to Pretoria via Sun Valley, M17, into Ruth First up to PWV (Mabopane high -way), join Bremmer Street into Wellem Street connecting Claremont Street to Moot Street join D.F. Malan, Boom Street, Schubart Street, Vermeulen Street, du Toit Street into Bloed Street to Bloed Street Taxi Rank .

ALTERNATIVE 1

From various parts of Mabopane to Pretoria via Sun Valley, M17 into Ruth f First up to PWV (Mabopane High-Way) join Bremmer Street into Wellem Street connecting Claremont Street to Moot Street, join D.F. Malan, Boom Street into Schubart Street, Paul Kruger street, Andries Street, to Vermeulen Street join Du Toit Street into Bloed Street to Bloed Street Taxi Rank .

ALTERNATIVE 2

From various parts of Mabopane via Onderstepoort, into Paul Kruger Street, Boom Street, Andries Street, Vermeulen Street, Du Toit Street into Bloed Street to Bloed Street Taxi Rank.

ALTERNATIVE 3

From various parts of Mabopane via Onderstepoort into D.F. Malan, Boom Street, Paul Kruger Street, Andries Street, Vermeulen Street, Du Toit Street into Bloed Street to Bloed Street Taxi Rank.

MRTR/NWP/GP/ : Permit No: 15819/00

OPERATION PERMISSIONS: Matjane T.L FKP 935 GP

ROUTE DESCRIPTION: From Mabopane Railway Station via M17, M20 to Rosslyn Taxi Rank.

MBTR/NWP/GP/ : Permit No: 0048522/02

OPERATION PERMISSIONS: Mashigo Nthebi Joseph JRT 830 GP TOYOTA

ROUTE DESCRIPTION: From various parts of Mabopane to Pretoria via Sun Valley, M17, into Ruth First up to PWV (Mabopane high-way), join bremmer Street into wellem Street connecting Claremont Street to Moot Street join D.F.Malan, Boom Street, Schubart Street, Vermeulen Street, du Toit Street into Bloed Street to Bloed Street Taxi Rank .

ALTERNATIVE 1

From various parts of Mabopane to Pretoria via Sun Valley, M17 into Ruth f First up to PWV (Mabopane High-Way) join Bremmer Street into Wellem Street connecting Claremont Street to Moot Street, join D.F Malan, Boom Street into Schubart Street, Paul Kruger street, Andries Street, to Vermeulen Street join Du Toit Street into Bloed Street to Bloed Street Taxi Rank .

ALTERNATIVE 2

From various parts of Mabopane via Onderstepoort, into Paul Kruger Street, Boom Street, Andries Street, Vermeulen Street, Du Toit Street into Bloed Street to Bloed Street Taxi Rank.

ALTERNATIVE 3

From various parts of Mabopane via Onderstepoort into D.F. Malan, Boom Street, Paul Kruger Street, Andries Street, Vermeulen Street, Du Toit Street into Bloed Street to Bloed Street Taxi Rank.

MGTR/NWP/GP/ : Permit No: 36001

OPERATION PERMISSIONS: Tshukudu D DWK 172 NW TOYOTA

ROUTE DESCRIPTION: From Mabopane Railway Station via M17 to Ga-Rankuwa Hospital

ALTERNATIVELY

From Mabopane Railway Station via Mangope High-Way (Morula Sun) to Ga-Rankuwa Hospital.

MBTR/NWP/GP/ : Permit No: 0017794

OPERATION PERMISSIONSS: Leepile Seneo David MZS 205 GP NISSAN

ROUTE DESCRIPTION: From various parts of Mabopane to Pretoria via Sun Valley, M17, into Ruth First up to PWV (Mabopane high -way), join bremmer Street into wellem Street connecting Claremont Street to Moot Street join D.F Malan, Boom Street, Schubart Street, Vermeulen Street, du Toit Street into Bloed Street to Bloed Street Taxi Rank .

ALTERNATIVE 1

From various parts of Mabopane to Pretoria via Sun Valley, M17 into Ruth f First up to PWV (Mabopane High-Way) join Bremmer Street into Wellem Street connecting Claremont Street to Moot Street, join D.F Malan, Boom Street into Schubart Street, Paul Kruger street, Andries Street, to Vermeulen Street join Du Toit Street into Bloed Street to Bloed Street Taxi Rank .

ALTERNATIVE 2

From various parts of Mabopane via Onderstepoort, into Paul Kruger Street, Boom Street, Andries Street, Vermeulen Street, Du Toit Street into Bloed Street to Bloed Street Taxi Rank.

ALTERNATIVE 3

From various parts of Mabopane via Onderstepoort into D.F. Malan, Boom Street, Paul Kruger Street, Andries Street, Vermeulen Street, Du Toit Street into Bloed Street to Bloed Street Taxi Rank.

MGTR/NWP/GP/ : Permit No: 1183763

OPERATION PERMISSIONS: Matjila Ephraim Puleng HGX 622 GP TOYOTA

ROUTE DESCRIPTION: From Mabopane Railway Station via M17 to Ga-Rankuwa Hospital.

ALTERNATIVELY

From Mabopane Railway Station Taxi Rank via Mangope High-way (Morula Sun) to Ga-Rankuwa Hospital.

MGTR/NWP/GP/ : Permit No: 0020496

OPERATION PERMISSIONS: Masebe Daniel Puduma NRH 308 GP TOYOTA

ROUTE DESCRIPTION: From Mabopane Railway Station Taxi Rank via M17 to Ga-Rankuwa Hospital

ALTERNATIVELY

From Mabopane Railway Station Taxi Rank via Mangope High-Way (Morula Sun) to Ga-Rankuwa Hospital

MBTR/NWP/GP/ : Permit No: JHB 1682/1

OPERATION PERMISSIONS: Msibi Makhala Reuben NWS 252 GP TOYOTA

ROUTE DESCRIPTION: From various parts of Mabopane to Pretoria via Sun Valley, M17, into Ruth First up to PWV (Mabopane high -way), join bremmer Street into wellem Street connecting Claremont Street to Moot Street join D.F Malan, Boom Street, Schubart Street, Vermeulen Street, du Toit Street into Bloed Street to Bloed Street Taxi Rank .

ALTERNATIVE 1

From various parts of Mabopane to Pretoria via Sun Valley, M17 into Ruth f

First up to PWV (Mabopane High-Way) join Bremmer Street into Wellem Street connecting Claremont Street to Moot Street, join D.F. Malan, Boom Street into Schubart Street, Paul Kruger street, Andries Street, to Vermeulen Street join Du Toit Street into Bloed Street to Bloed Street Taxi Rank.

ALTERNATIVE 2

From various parts of Mabopane via Onderstepoort, into Paul Kruger Street, Boom Street, Andries Street, Vermeulen Street, Du Toit Street into Bloed Street to Bloed Street Taxi Rank.

ALTERNATIVE 3

From various parts of Mabopane via Onderstepoort into D.F. Malan, Boom Street, Paul Kruger Street, Andries Street, Vermeulen Street, Du Toit Street into Bloed Street to Bloed Street Taxi Rank.

MRTR/NWP/GP/ : Permit No: JHB 32643/1

OPERATION PERMISSIONS: Vuma Amos William DYN 716 NW TOYOTA

ROUTE DESCRIPTION: From Mabopane Railway Station Taxi Rank via M17, M20 to Rosslyn Taxi Rank

MBTR/NWP/GP/ : Permit No: MMB 868899/2

OPERATION PERMISSIONS: Ngobeni Tito Titus DSG 143 NW NISSAN

ROUTE DESCRIPTION: From various parts of Mabopane to Pretoria via Sun Valley, M17, into Ruth First up to PWV (Mabopane high -way), join bremmer Street into wellem Street connecting Claremont Street to Moot Street join D.F. Malan, Boom Street, Schubart Street, Vermeulen Street, du Toit Street into Bloed Street to Bloed Street Taxi Rank.

ALTERNATIVE 1

From various parts of Mabopane to Pretoria via Sun Valley, M17 into Ruth f First up to PWV (Mabopane High-Way) join Bremmer Street into Wellem Street connecting Claremont Street to Moot Street, join D.F. Malan, Boom Street into Schubart Street, Paul Kruger street, Andries Street, to Vermeulen Street join Du Toit Street into Bloed Street to Bloed Street Taxi Rank.

ALTERNATIVE 2

From various parts of Mabopane via Onderstepoort, into Paul Kruger Street, Boom Street, Andries Street, Vermeulen Street, Du Toit Street into Bloed Street to Bloed Street Taxi Rank.

ALTERNATIVE 3

From various parts of Mabopane via Onderstepoort into D.F. Malan, Boom Street, Paul Kruger Street, Andries Street, Vermeulen Street, Du Toit Street into Bloed Street to Bloed Street Taxi Rank.

MRTR/NWP/GP/ Permit No: 023110/1

OPERATION PERMISSIONS: Makhubedu Matthews NLS 148 GP TOYOTA

ROUTE DESCRIPTION: From Mabopane Railway Station Taxi Rank via M17, M20 to Rosslyn Taxi Rank

MBTR/NWP/GP/ : Permit No: 49982/3

OPERATION PERMISSIONS: Ramokoka D.M NJW 384 GP TOYOTA

ROUTE DESCRIPTION: From various parts of Mabopane to Pretoria via Sun Valley, M17, into Ruth First up to PWV (Mabopane high-way), join Bremmer Street into Wellem Street connecting Claremont Street to Moot Street join D.F. Malan, Boom Street, Schubart Street, Vermeulen Street, du Toit Street into Bloed Street to Bloed Street Taxi Rank.

ALTERNATIVE 1

From various parts of Mabopane to Pretoria via Sun Valley, M17 into Ruth f First up to PWV (Mabopane High-Way) join Bremmer Street into Wellem Street connecting Claremont Street to Moot Street, join D.F. Malan, Boom Street into Schubart Street, Paul Kruger street, Andries Street, to Vermeulen Street join Du Toit Street into Bloed Street to Bloed Street Taxi Rank.

ALTERNATIVE 2

From various parts of Mabopane via Onderstepoort, into Paul Kruger Street, Boom Street, Andries Street, Vermeulen Street, Du Toit Street into Bloed Street to Bloed Street Taxi Rank.

ALTERNATIVE 3

From various parts of Mabopane via Onderstepoort into D.F. Malan, Boom Street, Paul Kruger Street, Andries Street, Vermeulen Street, Du Toit Street into Bloed Street to Bloed Street Taxi Rank.

MBTR/NWP/GP/ : Permit No: JHB 18884/2

OPERATION PERMISSIONS: Mokhuse SS BCD 748 NW FORD

ROUTE DESCRIPTION: From various parts of Mabopane to Pretoria via Sun Valley, M17, into Ruth First up to PWV (Mabopane high-way), join Bremmer Street into Wellem Street connecting Claremont Street to Moot Street join D.F. Malan, Boom Street, Schubart Street, Vermeulen Street, du Toit Street into Bloed Street to Bloed Street Taxi Rank.

ALTERNATIVE 1

From various parts of Mabopane to Pretoria via Sun Valley, M17 into Ruth f First up to PWV (Mabopane High-Way) join Bremmer Street into Wellem Street connecting Claremont Street to Moot Street, join D.F. Malan, Boom Street into Schubart Street, Paul Kruger street, Andries Street, to Vermeulen Street join Du Toit Street into Bloed Street to Bloed Street Taxi Rank.

ALTERNATIVE 2

From various parts of Mabopane via Onderstepoort, into Paul Kruger Street, Boom Street, Andries Street, Vermeulen Street, Du Toit Street into Bloed Street to Bloed Street Taxi Rank.

ALTERNATIVE 3

From various parts of Mabopane via Onderstepoort into D.F. Malan, Boom Street, Paul Kruger Street, Andries Street, Vermeulen Street, Du Toit Street into Bloed Street to Bloed Street Taxi Rank.

MRTR/NWP/GP/ : Permit No: JHB 26701/1

OPERATION PERMISSIONS: Podi R.J DYY 547 NW TOYOTA

ROUTE DESCRIPTION: From Mabopane Railway Station via M17, M20 to Rosslyn Taxi Rank

MGTR/NWP/GP/ : Permit No: 19107/01

OPERATION PERMISSIONS: Mthimunya Gasa Petrus NVT 192 GP TOYOTA

ROUTE DESCRIPTION: From Mabopane Railway Station Taxi Rank via M17 to Ga-Rankuwa Hospital

ALTERNATIVELY

From Mabopane Railway Station Taxi Rank via Mangope High-Way(Morula Sun) to ga-Rankuwa Hospital

MGTR/NWP/GP/ : Permit No: 189182

OPERATION PERMISSIONS: Mokwena Boyboy Harry DYN 104 NW DATSUN

ROUTE DESCRIPTION: From Mabopane Railway Station Taxi Rank via M17 to Ga-Rankuwa Hospital

ALTERNATIVELY

From Mabopane Railway Station Taxi Rank via Mangope High-Way (Morula Sun) to Ga-Rankuwa Hospital

MRTR/NWP/GP/ : Permit No; JHB 8337/1

OPERATION PERMISSIONS: Katane Morapedi Jeremiah NMK 360 GP TOYOTA

ROUTE DESCRIPTION: From Mabopane Railway Station Taxi Rank via M17, M20 to Rosslyn Taxi Rank

MBTR/NWP/GP/ : Permit No: JHB 19989/1

OPERATION PERMISSIONS: Nhlapo Postol HNJ 145 GP TOYOTA

ROUTE DESCRIPTION: From various parts of Mabopane to Pretoria via Sun Valley, M17, into Ruth First up to PWV (Mabopane high -way), join Bremmer Street into Wellem Street connecting Claremont Street to Moot Street join D.F Malan, Boom Street, Schubart Street, Vermeulen Street, du Toit Street into Bloed Street to Bloed Street Taxi Rank .

ALTERNATIVE 1

From various parts of Mabopane to Pretoria via Sun Valley, M17 into Ruth f First up to PWV (Mabopane High-Way) join Bremmer Street into Wellem Street connecting Claremont Street to Moot Street, join D.F Malan, Boom Street into Schubart Street, Paul Kruger street, Andries Street, to Vermeulen Street join Du Toit Street into Bloed Street to Bloed Street Taxi Rank

ALTERNATIVE 2

From various parts of Mabopane via Onderstepoort, into Paul Kruger Street, Boom Street, Andries Street, Vermeulen Street, Du Toit Street into Bloed Street to Bloed Street Taxi Rank.

ALTERNATIVE 3

From various parts of Mabopane via Onderstepoort into D.F. Malan, Boom Street, Paul Kruger Street, Andries Street, Vermeulen Street, Du Toit Street into Bloed Street to Bloed Street Taxi Rank.

SRTR/NWP/GP/ : Permit No: 0198680

OPERATION PERMISSIONS: Mthombeni Ngwenya Stephens NJT 423 GP TOYOTA

ROUTE DESCRIPTION: From Mabopane Railway Station Taxi Rank via M17 to Rosslyn Taxi Rank

MBTR/NWP/GP/ : Permit No: 439507

OPERATION PERMISSIONS: Thabethe Joseph Manyamela MGR 386 GP TOYOTA

ROUTE DESCRIPTION: From various parts of Mabopane to Pretoria via Sun Valley, M17, into Ruth First up to PWV (Mabopane high-way), join Bremmer Street into Wellem Street connecting Claremont Street to Moot Street join D.F. Malan, Boom Street, Schubart Street, Vermeulen Street, du Toit Street into Bloed Street to Bloed Street Taxi Rank.

ALTERNATIVE 1

From various parts of Mabopane to Pretoria via Sun Valley, M17 into Ruth f First up to PWV (Mabopane High-Way) join Bremmer Street into Wellem Street connecting Claremont Street to Moot Street, join D.F. Malan, Boom Street into Schubart Street, Paul Kruger street, Andries Street, to Vermeulen Street join Du Toit Street into Bloed Street to Bloed Street Taxi Rank.

ALTERNATIVE 2

From various parts of Mabopane via Onderstepoort, into Paul Kruger Street, Boom Street, Andries Street, Vermeulen Street, Du Toit Street into Bloed Street to Bloed Street Taxi Rank.

ALTERNATIVE 3

From various parts of Mabopane via Onderstepoort into D.F. Malan, Boom Street, Paul Kruger Street, Andries Street, Vermeulen Street, Du Toit Street into Bloed Street to Bloed Street Taxi Rank.

MBTR/NWP/GP/ : Permit No: 604238

OPERATION PERMISSIONS: Malunga Joseph Mtandeni NDL 868 GP TOYOTA

ROUTE DESCRIPTION: From various parts of Mabopane to Pretoria via Sun Valley, M17, into Ruth First up to PWV (Mabopane high-way), join Bremmer Street into Wellem Street connecting Claremont Street to Moot Street join D.F. Malan, Boom Street, Schubart Street, Vermeulen Street, du Toit Street into Bloed Street to Bloed Street Taxi Rank.

ALTERNATIVE 1

From various parts of Mabopane to Pretoria via Sun Valley, M17 into Ruth f First up to PWV (Mabopane High-Way) join Bremmer Street into Wellem Street connecting Claremont Street to Moot Street, join D.F. Malan, Boom Street into Schubart Street, Paul Kruger street, Andries Street, to Vermeulen Street join Du Toit Street into Bloed Street to Bloed Street Taxi Rank.

ALTERNATIVE 2

From various parts of Mabopane via Onderstepoort, into Paul Kruger Street, Boom Street, Andries Street, Vermeulen Street, Du Toit Street into Bloed Street to Bloed Street Taxi Rank.

ALTERNATIVE 3

From various parts of Mabopane via Onderstepoort into D.F. Malan, Boom Street, Paul Kruger Street, Andries Street, Vermeulen Street, Du Toit Street into Bloed Street to Bloed Street Taxi Rank.

MRTR/NWP/GP/ : Permit No: OP639242

OPERATION PERMISSIONS: Lubisi Thandi Elizabeth DKG 832 NW TOYOTA

ROUTE DESCRIPTION: From Mabopane Railway Station Taxi Rank via M17, M20 to Rosslyn Taxi Rank

BBBTR/NWP/GP/ : Permit No: JHB 38999/3

OPERATION PERMISSIONS: Manetje Mmako Lazarus NXP 831 GP NISSAN

ROUTE DESCRIPTION: From Bazaar Taxi Rank in Marabastad into 7th Street, turn right into Cowie Street proceed straight till at Bazaar Street proceed straight turn right at D.F Malan and turn left at Van der Hoff Street proceed straight past Swart Spruit past Bokenhouts Kloof Road, past R511 into N4 proceed straight past R566, turn right into Krokodil Street, proceed straight into the Main rank in Brits.

ALTERNATIVELY

Back into Krokodil Street then right into Hendrick Verwoerd Street turn left into Pienaar Street and proceed straight into Mini Rank.

MGTR/NWP/GP/ : Permit No: JHB 39830/1

OPERATION PERMISSIONS: Tawane P.J DKG 611 NW VOLKSWAGEN

ROUTE DESCRIPTION: From Mabopane Railway Station Taxi Rank via M17 to Ga-Rankuwa Hospital

ALTERNATIVELY

From Mabopane Railway Station Taxi Rank via Mangope High-Way (Morula Sun) to Ga-Rankuwa Hospital

MBTR/NWP/GP/ : Permit No: 0040634

MGTR/NWP/GP/ : Permit No: 0043621

OPERATION PERMISSIONS: Rihlampfu Tsakane Samuel CKJ 905 NW, DVT 664 NW TOYOTA

ROUTE DESCRIPTION: CKJ 905 NW From various parts of Mabopane to Pretoria via Sun Valley, M17, into Ruth First up to PWV (Mabopane high-way), join Bremmer Street into Wellem Street connecting Claremont Street to Moot Street join D.F Malan, Boom Street, Schubart Street, Vermeulen Street, du Toit Street into Bloed Street to Bloed Street Taxi Rank.

ALTERNATIVE 1

From various parts of Mabopane to Pretoria via Sun Valley, M17 into Ruth First up to PWV (Mabopane High-Way) join Bremmer Street into Wellem Street connecting Claremont Street to Moot Street, join D.F Malan, Boom Street into Schubart Street, Paul Kruger street, Andries Street, to Vermeulen Street join Du Toit Street into Bloed Street to Bloed Street Taxi Rank.

ALTERNATIVE 2

From various parts of Mabopane via Onderstepoort, into Paul Kruger Street, Boom Street, Andries Street, Vermeulen Street, Du Toit Street into Bloed Street to Bloed Street Taxi Rank.

ALTERNATIVE 3

From various parts of Mabopane via Onderstepoort into D.F. Malan, Boom Street, Paul Kruger Street, Andries Street, Vermeulen Street, Du Toit Street into Bloed Street to Bloed Street Taxi Rank.

ROUTE DESCRIPTION: DVT 664 NW From Mabopane Railway Station Taxi Rank via M17 to Ga-Rankuwa Hospital Taxi Rank.

ALTERNATIVELY

From Mabopane Railway Station Taxi Rank via Mangope High-Way (Morula Sun) to Ga-Rankuwa Hospital

MBTR/NWP/GP/ : Permit No: MMB 867099/3

OPERATION PERMISSIONSS: Sithole Diogo Nyowana CGK 135 NW TOYOTA

ROUTE DESCRIPTION: From various parts of Mabopane to Pretoria via Sun Valley, M17, into Ruth First up to PWV (Mabopane high-way), join Bremmer Street into Wellem Street connecting Claremont Street to Moot Street join D.F. Malan, Boom Street, Schubart Street, Vermeulen Street, du Toit Street into Bloed Street to Bloed Street Taxi Rank.

ALTERNATIVE 1

From various parts of Mabopane to Pretoria via Sun Valley, M17 into Ruth First up to PWV (Mabopane High-Way) join Bremmer Street into Wellem Street connecting Claremont Street to Moot Street, join D.F. Malan, Boom Street into Schubart Street, Paul Kruger street, Andries Street, to Vermeulen Street join Du Toit Street into Bloed Street to Bloed Street Taxi Rank.

ALTERNATIVE 2

From various parts of Mabopane via Onderstepoort, into Paul Kruger Street, Boom Street, Andries Street, Vermeulen Street, Du Toit Street into Bloed Street to Bloed Street Taxi Rank.

ALTERNATIVE 3

From various parts of Mabopane via Onderstepoort into D.F. Malan, Boom Street, Paul Kruger Street, Andries Street, Vermeulen Street, Du Toit Street into Bloed Street to Bloed Street Taxi Rank.

MRTR/NWP/GP/ : Permit No: JHB 23390/4

OPERATION PERMISSIONSS: Mokoena J.N DKS 636 NW TOYOTA

ROUTE DESCRIPTION: From Mabopane Railway Station via M17, M20 to Rosslyn Taxi Rank.

MGTR/NWP/GP/ : Permit No: 0001688

OPERATION PERMISSIONSS: Morudu Iskar Frans DXD 613 NW TOYOTA

ROUTE DESCRIPTION: From Mabopane Railway Station Taxi Rank via M17 to Ga-Rankuwa Hospital

ALTERNATIVELY

From Mabopane Railway Station Taxi Rank via Mangope High-Way (Morula sun) to Ga-Rankuwa Hospital

MGTR/NWP/GP/ : Permit No: JHB 19917/1

OPERATION PERMISSIONSS: Mamogwa J.P DVL 268 NW TOYOTA

ROUTE DESCRIPTION: From Mabopane Railway Station Taxi Rank via M17 to Ga-Rankuwa Hospital

ALTRNATIVELY

From Mabopane Railway Station via Mangope High-Way (Morula Sun) to Ga-Rankuwa Hospital

MBTR/NWP/GP/ : Permit No: 0000433

OPERATION PERMISSIONSS: Seshweni P.M NNH 851 GP TOYOTA

ROUTE DESCRIPTION: From various parts of Mabopane to Pretoria via Sun Valley, M17, into Ruth First up to PWV (Mabopane high -way), join bremmer Street into wellem Street connecting Claremont Street to Moot Street join D.F Malan, Boom Street, Schubart Street, Vermeulen Street, du Toit Street into Bloed Street to Bloed Street Taxi Rank .

ALTERNATIVE 1

From various parts of Mabopane to Pretoria via Sun Valley, M17 into Ruth f First up to PWV (Mabopane High-Way) join Bremmer Street into Wellem Street connecting Claremont Street to Moot Street, join D.F Malan, Boom Street into Schubart Street, Paul Kruger street, Andries Street, to Vermeulen Street join Du Toit Street into Bloed Street to Bloed Street Taxi Rank .

ALTERNATIVE 2

From various parts of Mabopane via Onderstepoort, into Paul Kruger Street, Boom Street, Andries Street, Vermeulen Street, Du Toit Street into Bloed Street to Bloed Street Taxi Rank.

ALTERNATIVE 3

From various parts of Mabopane via Onderstepoort into D.F. Malan, Boom Street, Paul Kruger Street, Andries Street, Vermeulen Street, Du Toit Street into Bloed Street to Bloed Street Taxi Rank.

MBTR/NWP/GP/ : Permit No: OP515619

OPERATION PERMISSIONSS: Baloyi Resemate David DYP 982 GP TOYOTA

ROUTE DESCRIPTION: From various parts of Mabopane to Pretoria via Sun Valley, M17, into Ruth First up to PWV (Mabopane high -way), join bremmer Street into wellem Street connecting Claremont Street to Moot Street join D.F Malan, Boom Street, Schubart Street, Vermeulen Street, du Toit Street into Bloed Street to Bloed Street Taxi Rank .

ALTERNATIVE 1

From various parts of Mabopane to Pretoria via Sun Valley, M17 into Ruth f First up to PWV (Mabopane High-Way) join Bremmer Street into Wellem Street connecting Claremont Street to Moot Street, join D.F Malan, Boom Street into Schubart Street, Paul Kruger street, Andries Street, to Vermeulen Street join Du Toit Street into Bloed Street to Bloed Street Taxi Rank .

ALTERNATIVE 2

From various parts of Mabopane via Onderstepoort, into Paul Kruger Street, Boom Street, Andries Street, Vermeulen Street, Du Toit Street into Bloed Street to Bloed Street Taxi Rank.

ALTERNATIVE 3

From various parts of Mabopane via Onderstepoort into D.F. Malan, Boom Street, Paul Kruger Street, Andries Street, Vermeulen Street, Du Toit Street into Bloed Street to Bloed Street Taxi Rank.

MRTR/NWP/GP/ : Permit No: MMB 867116/4

OPERATION PERMISSIONSS: Buthelezi Kewedihlaba Isaac PCJ 837 GP TOYOTA
ROUTE DESCRIPTION: From Mabopane Railway Station Taxi Rank via M17, M20 to Rosslyn Taxi Rank

MBTR/NWP/GP/ : Permit No: 0042586

OPERATION PERMISSIONSS: Mphago Engenas Ntsako NZJ 472 GP, NCT 078 GP TOYOTA
ROUTE DESCRIPTION: From various parts of Mabopane to Pretoria via Sun Valley, M17, into Ruth First up to PWV (Mabopane high-way), join Bremmer Street into Wellem Street connecting Claremont Street to Moot Street join D.F. Malan, Boom Street, Schubart Street, Vermeulen Street, du Toit Street into Bloed Street to Bloed Street Taxi Rank.

ALTERNATIVE 1

From various parts of Mabopane to Pretoria via Sun Valley, M17 into Ruth First up to PWV (Mabopane High-Way) join Bremmer Street into Wellem Street connecting Claremont Street to Moot Street, join D.F. Malan, Boom Street into Schubart Street, Paul Kruger street, Andries Street, to Vermeulen Street join Du Toit Street into Bloed Street to Bloed Street Taxi Rank.

ALTERNATIVE 2

From various parts of Mabopane via Onderstepoort, into Paul Kruger Street, Boom Street, Andries Street, Vermeulen Street, Du Toit Street into Bloed Street to Bloed Street Taxi Rank.

ALTERNATIVE 3

From various parts of Mabopane via Onderstepoort into D.F. Malan, Boom Street, Paul Kruger Street, Andries Street, Vermeulen Street, Du Toit Street into Bloed Street to Bloed Street Taxi Rank.

MGTR/NWP/GP/ : Permit No: JHB 42763/1

OPERATION PERMISSIONSS: Botsi Lizzy Mmalesilane KMC 297 GP TOYOTA
ROUTE DESCRIPTION: From Mabopane Railway Station Taxi Rank via m17 to Ga-Rankuwa Hospital Taxi Rank and return

ALTERNATIVELY

From Mabopane Railway Station via Mangope High-Way (Morula Sun) to Ga-Rankuwa Railway Station Taxi Rank and return

MGTR/NWP/GP/ : Permit No: POT 18971/3

OPERATION PERMISSIONSS: Mathope Bechone Jacob DMX 829 NW TOYOTA
ROUTE DESCRIPTION: From Mabopane Railway Station Taxi Rank via M17 to Ga-Rankuwa Hospital Taxi Rank

ALTERNATIVELY

From Mabopane Railway Station Taxi Rank via Mangope High-Way (Morula Sun) to Ga-Rankuwa Hospital Taxi Rank and return

MGTR/NWP/GP/ : Permit No: JHB 37012/1

OPERATION PERMISSIONSS: Thage Maruping Josiah CMP 366 NW NISSAN
ROUTE DESCRIPTION: From Mabopane Raiwlay Station Taxi Rank via M17 to Ga-Rankuwa Hospital Taxi Rank and return

ALTERNATIVELY

From Mabopane Railway Station Taxi Rank via Mangope High-Way (Morula Sun) to Ga-Rankuwa Hospital Taxi Rank and return

MBTR/NWP/GP/ : Permit No: 0047274

OPERATION PERMISSIONSS: Sithole Isaac NRR 507 GP TOYOTA

ROUTE DESCRIPTION: From various parts of Mabopane to Pretoria via Sun Valley, M17, into Ruth First up to PWV (Mabopane high -way), join bremmer Street into wellem Street connecting Claremont Street to Moot Street join D.F Malan, Boom Street, Schubart Street, Vermeulen Street, du Toit Street into Bloed Street to Bloed Street Taxi Rank .

ALTERNATIVE 1

From various parts of Mabopane to Pretoria via Sun Valley, M17 into Ruth f First up to PWV (Mabopane High-Way) join Bremmer Street into Wellem Street connecting Claremont Street to Moot Street, join D.F Malan, Boom Street into Schubart Street, Paul Kruger street, Andries Street, to Vermeulen Street join Du Toit Street into Bloed Street to Bloed Street Taxi Rank .

ALTERNATIVE 2

From various parts of Mabopane via Onderstepoort, into Paul Kruger Street, Boom Street, Andries Street, Vermeulen Street, Du Toit Street into Bloed Street to Bloed Street Taxi Rank.

ALTERNATIVE 3

From various parts of Mabopane via Onderstepoort into D.F. Malan, Boom Street, Paul Kruger Street, Andries Street, Vermeulen Street, Du Toit Street into Bloed Street to Bloed Street Taxi Rank.

MBTR/NWP/GP/ : Permit No: MMB 866566/4

OPERATION PERMISSIONS: Tsotetsi Toshi William DXP 725 NW TOYOTA

ROUTE DESCRIPTION: From various parts of Mabopane to Pretoria via Sun Valley, M17, into Ruth First up to PWV (Mabopane high -way), join bremmer Street into wellem Street connecting Claremont Street to Moot Street join D.F Malan, Boom Street, Schubart Street, Vermeulen Street, du Toit Street into Bloed Street to Bloed Street Taxi Rank .

ALTERNATIVE 1

From various parts of Mabopane to Pretoria via Sun Valley, M17 into Ruth f

First up to PWV (Mabopane High-Way) join Bremmer Street into Wellem Street connecting Claremont Street to Moot Street, join D.F. Malan, Boom Street into Schubart Street, Paul Kruger street, Andries Street, to Vermeulen Street join Du Toit Street into Bloed Street to Bloed Street Taxi Rank.

ALTERNATIVE 2

From various parts of Mabopane via Onderstepoort, into Paul Kruger Street, Boom Street, Andries Street, Vermeulen Street, Du Toit Street into Bloed Street to Bloed Street Taxi Rank.

ALTERNATIVE 3

From various parts of Mabopane via Onderstepoort into D.F. Malan, Boom Street, Paul Kruger Street, Andries Street, Vermeulen Street, Du Toit Street into Bloed Street to Bloed Street Taxi Rank.

MGTR/NWP/GP/ : Permit No: 49074/1

OPERATION PERMISSIONS: Motjela Mathooane Bethuel NKZ 264 GP TOYOTA

ROUTE DESCRIPTION: From Mabopane Railway Station Taxi Rank via M17 to Ga-Rankuwa Hospital Taxi Rank and return

ALTERNATIVELY

From Mabopane railway Station Taxi Rank via Mangope Highway (Morula Sun) to Ga-Rankuwa Hospital Taxi Rank and return

BBBTR/NWP/GP/ : Permit No: 21639/1

OPERATION PERMISSIONS: Nkosi Sam MVN 927 GP TOYOTA

ROUTE DESCRIPTION: From Bazaar Taxi Rank in Marabastad into 7th Street, turn right into Cowie Street proceed straight till at Bazaar Street proceed straight turn right at D.F. Malan and turn left at Van der Hoff Street proceed straight past Swart Spruit past Bokenhoutsloof Road, past R511 into N4 proceed straight past R566, turn right into Krokodil Street, proceed straight into the Main rank in Brits.

ALTERNATIVELY

Back into Krokodile Street then right into Hendrick Verwoerd Street turn left into Pienaar Street and proceed straight into Mini Rank.

BBBTR/NWP/GP/ 024: Permit No: 0047572

OPERATION PERMISSIONS: Bambo Madimetja Phillip MNN 652 GP NISSAN

ROUTE DESCRIPTION: From Bazaar Taxi Rank in Marabastad into 7th Street, turn right into Cowie Street proceed straight till at Bazaar Street proceed straight turn right at D.F. Malan and turn left at Van der Hoff Street proceed straight past Swart Spruit past Bokenhoutsloof Road, past R511 into N4 proceed straight past R566, turn right into Krokodil Street, proceed straight into the Main rank in Brits.

ALTERNATIVELY

Back into Krokodile Street then right into Hendrick Verwoerd Street turn left into Pienaar Street and proceed straight into Mini Rank.

BBBTR/NWP/GP/ : Permit No: 0051449

OPERATION PERMISSIONS: Magudulela Vusimuzi Aaron MWH 846 GP FORD

ROUTE DESCRIPTION: From Bazaar Taxi Rank in Marabastad into 7th Street, turn right into Cowie Street proceed straight till at Bazaar Street proceed straight turn right at D.F Malan and turn left at Van der Hoff Street proceed straight past Swart Spruit past Bokenhoutsloof Road, past R511 into N4 proceed straight past R566, turn right into Krokodil Street, proceed straight into the Main rank in Brits.

ALTERNATIVELY

Back into Krokodile Street then right into Hendrick Verwoerd Street turn left into Pienaar Street and proceed straight into Mini Rank.

BBBTR/NWP/GP/ : Permit No: 0046684

OPERATION PERMISSIONS: Mabenda John CGB 241 GP TOYOTA

ROUTE DESCRIPTION: From Bazaar Taxi Rank in Marabastad into 7th Street, turn right into Cowie Street proceed straight till at Bazaar Street proceed straight turn right at D.F Malan and turn left at Van der Hoff Street proceed straight past Swart Spruit past Bokenhoutsloof Road, past R511 into N4 proceed straight past R566, turn right into Krokodil Street, proceed straight into the Main rank in Brits.

ALTERNATIVELY

Back into Krokodile Street then right into Hendrick Verwoerd Street turn left into Pienaar Street and proceed straight into Mini Rank.

BBBTR/NWP/GP/ : Permit No: JHB 19328/1

OPERATION PERMISSIONS: Masombuka Daniel Phillip HSZ 819 GP Isuzu

ROUTE DESCRIPTION: From Bazaar Taxi Rank in Marabastad into 7th Street, turn right into Cowie Street proceed straight till at Bazaar Street proceed straight turn right at D.F Malan and turn left at Van der Hoff Street proceed straight past Swart Spruit past Bokenhoutsloof Road, past R511 into N4 proceed straight past R566, turn right into Krokodil Street, proceed straight into the Main rank in Brits.

ALTERNATIVELY

Back into Krokodile Street then right into Hendrick Verwoerd Street turn left into Pienaar Street and proceed straight into Mini Rank.

BBBTR/NWP/GP/ : Permit No: 0042420

OPERATION PERMISSIONS: Kheyisana Mbuzo Elias KJV 406 GP TOYOTA

ROUTE DESCRIPTION: From Bazaar Taxi Rank in Marabastad into 7th Street, turn right into Cowie Street proceed straight till at Bazaar Street proceed straight turn right at D.F Malan and turn left at Van der Hoff Street proceed straight past Swart Spruit past Bokenhoutsloof Road, past R511 into N4 proceed straight past R566, turn right into Krokodil Street, proceed straight into the Main rank in Brits.

ALTERNATIVELY

Back into Krokodile Street then right into Hendrick Verwoerd Street turn left into Pienaar Street and proceed straight into Mini Rank.

BBBTR/NWP/GP/ : Permit No: 24980/02

OPERATION PERMISSIONS: Mashaphu Maphapa Jackson BDT 657 GP NISSAN
ROUTE DESCRIPTION: From Bazaar Taxi Rank in Marabastad into 7th Street, turn right into Cowie Street proceed straight till at Bazaar Street proceed straight turn right at D.F Malan and turn left at Van der Hoff Street proceed straight past Swart Spruit past Bokenhouts kloof Road, past R511 into N4 proceed straight past R566, turn right into Krokodil Street, proceed straight into the Main rank in Brits.

ALTERNATIVELY

Back into Krokodile Street then right into Hendrick Verwoerd Street turn left into Pienaar Street and proceed straight into Mini Rank.

BBBTR/NWP/GP/ : Permit No: 47170/1

OPERATION PERMISSIONS: Mahlangu S.A BLR 767 GP VOLKSWAGEN
ROUTE DESCRIPTION: From Bazaar Taxi Rank in Marabastad into 7th Street, turn right into Cowie Street proceed straight till at Bazaar Street proceed straight turn right at D.F Malan and turn left at Van der Hoff Street proceed straight past Swart Spruit past Bokenhouts kloof Road, past R511 into N4 proceed straight past R566, turn right into Krokodil Street, proceed straight into the Main rank in Brits.

ALTERNATIVELY

Back into Krokodile Street then right into Hendrick Verwoerd Street turn left into Pienaar Street and proceed straight into Mini Rank.

BBBTR/NWP/GP/ : Permit No: 52429

OPERATION PERMISSIONS: Bambo Mokoma Johanna HSL 565 GP NISSAN
ROUTE DESCRIPTION: From Bazaar Taxi Rank in Marabastad into 7th Street, turn right into Cowie Street proceed straight till at Bazaar Street proceed straight turn right at D.F Malan and turn left at Van der Hoff Street proceed straight past Swart Spruit past Bokenhouts kloof Road, past R511 into N4 proceed straight past R566, turn right into Krokodil Street, proceed straight into the Main rank in Brits.

ALTERNATIVELY

Back into Krokodile Street then right into Hendrick Verwoerd Street turn left into Pienaar Street and proceed straight into Mini Rank.

BBBTR/NWP/GP/ : Permit No: 7619340

OPERATION PERMISSIONS: Mashigo Leshoatlheng Josiel 111LJM GP TOYOTA
ROUTE DESCRIPTION: From Bazaar Taxi Rank in Marabastad into 7th Street, turn right into Cowie Street proceed straight till at Bazaar Street proceed straight turn right at D.F Malan and turn left at Van der Hoff Street proceed straight past Swart Spruit past Bokenhouts kloof Road, past R511 into N4 proceed straight past R566, turn right into Krokodil Street, proceed straight into the Main rank in Brits.

ALTERNATIVELY

Back into Krokodile Street then right into Hendrick Verwoerd Street turn left into Pienaar Street and proceed straight into Mini Rank.

BBBTR/NWP/GP/ : Permit No: JHB 39256/1

OPERATION PERMISSIONS: Mthimonye Piet Johannes FMJ 826 GP NISSAN

ROUTE DESCRIPTION: From Bazaar Taxi Rank in Marabastad into 7th Street, turn right into Cowie Street proceed straight till at Bazaar Street proceed straight turn right at D.F Malan and turn left at Van der Hoff Street proceed straight past Swart Spruit past Bokenhoutsloof Road, past R511 into N4 proceed straight past R566, turn right into Krokodil Street, proceed straight into the Main rank in Brits.

ALTERNATIVELY

Back into Krokodile Street then right into Hendrick Verwoerd Street turn left into Pienaar Street and proceed straight into Mini Rank.

BBBTR/NWP/GP/ : Permit 23785/01

OPERATION PERMISSIONS: Skosana George Thomas JHZ 336 GP NISSAN

ROUTE DESCRIPTION: From Bazaar Taxi Rank in Marabastad into 7th Street, turn right into Cowie Street proceed straight till at Bazaar Street proceed straight turn right at D.F Malan and turn left at Van der Hoff Street proceed straight past Swart Spruit past Bokenhoutsloof Road, past R511 into N4 proceed straight past R566, turn right into Krokodil Street, proceed straight into the Main rank in Brits.

ALTERNATIVELY

Back into Krokodile Street then right into Hendrick Verwoerd Street turn left into Pienaar Street and proceed straight into Mini Rank.

BBBTR/NWP/GP/ : Permit No: 23933/2

OPERATION PERMISSIONS: Chauke Caizen Samuel CGC 032 GP TOYOTA

ROUTE DESCRIPTION: From Bazaar Taxi Rank in Marabastad into 7th Street, turn right into Cowie Street proceed straight till at Bazaar Street proceed straight turn right at D.F Malan and turn left at Van der Hoff Street proceed straight past Swart Spruit past Bokenhoutsloof Road, past R511 into N4 proceed straight past R566, turn right into Krokodil Street, proceed straight into the Main rank in Brits.

ALTERNATIVELY

Back into Krokodile Street then right into Hendrick Verwoerd Street turn left into Pienaar Street and proceed straight into Mini Rank.

BBBTR/NWP/GP/ : Permit No: 52551/03

OPERATION PERMISSIONS: Tlou Johannes Fanie CMX 808 GP NISSAN

ROUTE DESCRIPTION: From Bazaar Taxi Rank in Marabastad into 7th Street, turn right into Cowie Street proceed straight till at Bazaar Street proceed straight turn right at D.F Malan and turn left at Van der Hoff Street proceed straight past Swart Spruit past Bokenhoutsloof Road, past R511 into N4 proceed straight past R566, turn right into Krokodil Street, proceed straight into the Main rank in Brits.

ALTERNATIVELY

Back into Krokodile Street then right into Hendrick Verwoerd Street turn left into Pienaar Street and proceed straight into Mini Rank.

BBBTR/NWP/GP/ : Permit No: 22502/3

OPERATION PERMISSIONS: Maluleka Chirlela Isaac FRK 851 GP NISSAN

ROUTE DESCRIPTION: From Bazaar Taxi Rank in Marabastad into 7th Street, turn right into Cowie Street proceed straight till at Bazaar Street proceed straight turn right at D.F Malan and turn left at Van der Hoff Street proceed straight past Swart Spruit past Bokenhoutsloof Road, past R511 into N4 proceed straight past R566, turn right into Krokodil Street, proceed straight into the Main rank in Brits.

ALTERNATIVELY

Back into Krokodile Street then right into Hendrick Verwoerd Street turn left into Pienaar Street and proceed straight into Mini Rank.

BBBTR/NWP/GP/ : Permit No: 44524

OPERATION PERMISSIONS: Raseroka Isak MLN 383 GP VOLKSWAGEN

ROUTE DESCRIPTION: From Bazaar Taxi Rank in Marabastad into 7th Street, turn right into Cowie Street proceed straight till at Bazaar Street proceed straight turn right at D.F Malan and turn left at Van der Hoff Street proceed straight past Swart Spruit past Bokenhoutsloof Road, past R511 into N4 proceed straight past R566, turn right into Krokodil Street, proceed straight into the Main rank in Brits.

ALTERNATIVELY

Back into Krokodile Street then right into Hendrick Verwoerd Street turn left into Pienaar Street and proceed straight into Mini Rank.

BBBTR/NWP/GP/ : Permit No: 60928/03

OPERATION PERMISSIONS: Hlatywayo Mborana Albert NBS 123 GP TOYOTA

ROUTE DESCRIPTION: From Bazaar Taxi Rank in Marabastad into 7th Street, turn right into Cowie Street proceed straight till at Bazaar Street proceed straight turn right at D.F Malan and turn left at Van der Hoff Street proceed straight past Swart Spruit past Bokenhoutsloof Road, past R511 into N4 proceed straight past R566, turn right into Krokodil Street, proceed straight into the Main rank in Brits.

ALTERNATIVELY

Back into Krokodile Street then right into Hendrick Verwoerd Street turn left into Pienaar Street and proceed straight into Mini Rank.

BBBTR/NWP/GP/ : Permit No: 0156862

OPERATION PERMISSIONS: Hlatwayo T.P BYH 665 GP TOYOTA

ROUTE DESCRIPTION: From Bazaar Taxi Rank in Marabastad into 7th Street, turn right into Cowie Street proceed straight till at Bazaar Street proceed straight turn right at D.F Malan and turn left at Van der Hoff Street proceed straight past Swart Spruit past Bokenhoutsloof Road, past R511 into N4 proceed straight past R566, turn right into Krokodil Street, proceed straight into the Main rank in Brits.

ALTERNATIVELY

Back into Krokodile Street then right into Hendrick Verwoerd Street turn left into Pienaar Street and proceed straight into Mini Rank.

BBBTR/NWP/GP/ : Permit No: JHB 560271/1

OPERATION PERMISSIONS: Maphologela Lesiba Samuel BGT 718 GP
VOLKSWAGEN

ROUTE DESCRIPTION: From Bazaar Taxi Rank in Marabastad into 7th Street, turn right into Cowie Street proceed straight till at Bazaar Street proceed straight turn right at D.F Malan and turn left at Van der Hoff Street proceed straight past Swart Spruit past Bokenhoutsloof Road, past R511 into N4 proceed straight past R566, turn right into Krokodil Street, proceed straight into the Main rank in Brits.

ALTERNATIVELY

Back into Krokodile Street then right into Hendrick Verwoerd Street turn left into Pienaar Street and proceed straight into Mini Rank.

BBBTR/NWP/GP/ : Permit No: 20294

OPERATION PERMISSIONS: Mahlangu Mapogo John JBZ 821 GP DATSUN

ROUTE DESCRIPTION: From Bazaar Taxi Rank in Marabastad into 7th Street, turn right into Cowie Street proceed straight till at Bazaar Street proceed straight turn right at D.F Malan and turn left at Van der Hoff Street proceed straight past Swart Spruit past Bokenhoutsloof Road, past R511 into N4 proceed straight past R566, turn right into Krokodil Street, proceed straight into the Main rank in Brits.

ALTERNATIVELY

Back into Krokodile Street then right into Hendrick Verwoerd Street turn left into Pienaar Street and proceed straight into Mini Rank.

BBBTR/NWP/GP/ : Permit No: 17620/03

OPERATION PERMISSIONS: Ngobeni Jan CHM 327 GP NISSAN

ROUTE DESCRIPTION: From Bazaar Taxi Rank in Marabastad into 7th Street, turn right into Cowie Street proceed straight till at Bazaar Street proceed straight turn right at D.F Malan and turn left at Van der Hoff Street proceed straight past Swart Spruit past Bokenhoutsloof Road, past R511 into N4 proceed straight past R566, turn right into Krokodil Street, proceed straight into the Main rank in Brits.

ALTERNATIVELY

Back into Krokodile Street then right into Hendrick Verwoerd Street turn left into Pienaar Street and proceed straight into Mini Rank.

BBBTR/NWP/GP/ : Permit No: 16852/1

OPERATION PERMISSIONS: Mahlangu Ginger Abram HPN 668 GP DATSUN

ROUTE DESCRIPTION: From Bazaar Taxi Rank in Marabastad into 7th Street, turn right into Cowie Street proceed straight till at Bazaar Street proceed straight turn right at D.F Malan and turn left at Van der Hoff Street proceed straight past Swart Spruit past Bokenhoutsloof Road, past R511 into N4 proceed straight past R566, turn right into Krokodil Street, proceed straight into the Main rank in Brits.

ALTERNATIVELY

Back into Krokodile Street then right into Hendrick Verwoerd Street turn left into Pienaar Street and proceed straight into Mini Rank.

BBBTR/NWP/GP/ : Permit No: 10674/1

OPERATION PERMISSIONS: Skhosana Gana Josiahs DTM 343 GP DATSUN

ROUTE DESCRIPTION: From Bazaar Taxi Rank in Marabastad into 7th Street, turn right into Cowie Street proceed straight till at Bazaar Street proceed straight turn right at D.F Malan and turn left at Van der Hoff Street proceed straight past Swart Spruit past Bokenhoutsloof Road, past R511 into N4 proceed straight past R566, turn right into Krokodil Street, proceed straight into the Main rank in Brits.

ALTERNATIVELY

Back into Krokodile Street then right into Hendrick Verwoerd Street turn left into Pienaar Street and proceed straight into Mini Rank.

BBBTR/NWP/GP/ ; Permit No: 48357/1

OPERATION PERMISSIONS: Buthelezi Mzayifane Thomas DDS 311 GP NISSAN

ROUTE DESCRIPTION: From Bazaar Taxi Rank in Marabastad into 7th Street, turn right into Cowie Street proceed straight till at Bazaar Street proceed straight turn right at D.F Malan and turn left at Van der Hoff Street proceed straight past Swart Spruit past Bokenhoutsloof Road, past R511 into N4 proceed straight past R566, turn right into Krokodil Street, proceed straight into the Main rank in Brits.

ALTERNATIVELY

Back into Krokodile Street then right into Hendrick Verwoerd Street turn left into Pienaar Street and proceed straight into Mini Rank.

BBTR/NWP/GP/ : Permit No: POT 3982/1

OPERATION PERMISSIONS: Maleka kgobang Stephen BGV 514 NW DATSUN

ROUTE DESCRIPTION: From Brits Main Taxi Rank into Krokodil turn left, joins Hendrick Verwoerd, R511, R514 and Vander Hoff into Lorens Street into Bazaar Taxi Rank out on Baber Street, turns left into 7de Laan and left into Boom street, turns right at Prinsloo and joins Bloed Street back into 7de Laan and Stations at Bazaar Taxi Rank

ALTERNATIVELY

From Hyper Taxi Rank into Maclean Street, turns left and join Spoorweg then join Hendrick Verwoerd, becomes R511 then R514 and becomes Van Der Hoff. Proceeds into Boom Street, turn left into 7de Laan, turn right into Baber Street and into Bazaar Taxi Rank.

ALTERNATIVELY

From Bazaat Taxi Rank into 7de Laan either into Bazaar Street then joins DF Malan then into Van Der Hoff then becomes R514 and joins R511 then Hendrick Verwoerd, turn left into Krokodil to Brits main taxi rank out into Hendrick Verwoerd, turn left into Krokodil to Brits main taxi rank out Hendrick Verwoerd , turn left into Pienaar Street then left into Karel street and left at Hyper taxi

SMTR/NWP/GP/ : Permit No: MMB 871306/1

OPERATION PERMISSION: Aphane Banjie Elias BGX 460 NW
TOYOTA

ROUTE DESCRIPTION: From kopanong via Kanana – Durabuild Road, Temba Magistrate Court, Skampaneng, Suurman, Diloppye, stinkwater, Refentse, Mogogelo, eersterus, F4 and Soutpan to Mabopane Railway Station and return.

SMTR/NWP/GP/ : Permit No: MMB 871234/1, MMB 867168/2, MMB 867169/2

OPERATION PERMISSION: Sibiya Fani BDJ 281 NW, BDJ 329 NW
NISSAN, BDJ 284 NW TOYOTA.

ROUTE DESCRIPTION: From kopanong via Kanana – Durabuild Road, Temba Magistrate Court, Skampaneng, Suurman, Diloppye, stinkwater, Refentse, Mogogelo, Eersterus, F4 and Soutpan to Mabopane Railway Station and return.

SMTR/NWP/GP/ : Permit No; MMB 867534/2, MMB 871231/1

OPERATION PERMISSION: Moima Lebotsa Paulus DSB 284 NW, DBH 880 NW TOYOTA.

ROUTE DESCRIPTION: From kopanong via Kanana – Durabuild Road, Temba Magistrate Court, Skampaneng, Suurman, Diloppye, stinkwater, Refentse, Mogogelo, eersterus, F4 and Soutpan to Mabopane Railway Station and return.

SMTR/NWP/GP/ : Permit No: MMB 868933/0

OPERATION PERMISSION: Mabena Jopana Phillemon DJP 467 NW
NISSAN

ROUTE DESCRIPTION: From kopanong via Kanana – Durabuild Road, Temba Magistrate Court, Skampaneng, Suurman, Diloppye, stinkwater, Refentse, Mogogelo, eersterus, F4 and Soutpan to Mabopane Railway Station and return.

SMTR/NWP/GP/ : Permit No; MMB 871501/1, MMB 867530/2

OPERATION PERMISSION: Baloyi Johannes Hlongwane BDJ 269 NW
NISSAN, BDV 755 NW TOYOTA

ROUTE DESCRIPTION: From kopanong via Kanana – Durabuild Road, Temba Magistrate Court, Skampaneng, Suurman, Diloppye, stinkwater, Refentse, Mogogelo, eersterus, F4 and Soutpan to Mabopane Railway Station and return.

SMTR/NWP/GP/ : Permit No: POT 23709/3, MMB 869115/2, MMB 871294/1, MMB 870151/2, MMB 871295/1, MMB 870539/2

OPERATION PERMISSION: Mathibela Somkofani John DNB 264 NW, DRY 586 NW, DTF 336 NW, DYB 769 NW TOYOTA, CCD 006 NW, BGY 573 NW NISSAN.

ROUTE DESCRIPTION: From kopanong via Kanana – Durabuild Road, Temba Magistrate Court, Skampaneng, Suurman, Diloppe, stinkwater, Refentse, Mogogelo, eersterus, F4 and Soutpan to Mabopane Railway Station and return.

SMTR/NWP/GP/ : Permit No; MMB 86925/2

OPERATION PERMISSION: Mabuela Ezekiel Mokale DRH 615 NW NISSAN

ROUTE DESCRIPTION: From kopanong via Kanana – Durabuild Road, Temba Magistrate Court, Skampaneng, Suurman, Diloppe, stinkwater, Refentse, Mogogelo, eersterus, F4 and Soutpan to Mabopane Railway Station and return.

SMRT/NWP/GP/: Permit No. MMB 871237/1

OPERATION PERMISSION: Masango Ntombi Daizy BDR 284 NW NISSAN

ROUTE DESCRIPTION: From Kopanong via Kanana – Durabuild Road, Temba Magistrate Court, Skampaneng, Suurman, Diloppe, Stinkwater, Refentse, Mogogelo, Eersterus, F4 and Soutpan to Mabopane Railway Station and return.

SMRT/NWP/GP/: Permit No: MMB 867298/3, MMB 867297/2

OPERATION PERMISSION: Ngobeni Nduna Samuel DXZ 177 NW TOYOTA, BDF 848 NW DATSUN

ROUTE DESCRIPTION: From Kopanong via Kanana – Durabuild Road, Temba Magistrate Court, Skampaneng, Suurman, Diloppe, Stinkwater, Refentse, Mogogelo, Eersterus, F4 and Soutpan to Mabopane Railway Station and return.

SMTR/NWP/GP/: Permit No: MMB 870431/1

OPERATION PERMISSION: Bomba Moki Abel BDK 315 NW NISSAN

ROUTE DESCRIPTION: From Kopanong via Kanana – Durabuild Road, Temba Magistrate Court, Skampaneng, Suurman, Diloppe, Stinkwater, Refentse, Mogogelo, Eersterus, F4 and Soutpan to Mabopane Railway Station and return.

SMTR/NWP/GP/ : Permit No: 866102/1, MMB 869436/2

OPERATION PERMISSION: Moleko Maki Elizabeth BBY 660 NW, CCG 455 NW NISSAN

ROUTE DESCRIPTION: From Kopanong via Kanana – Durabuild Road, Temba Magistrate Court, Skampaneng, Suurman, Diloppe, Stinkwater, Refentse, Mogogelo, Eersterus, F4 and Soutpan to Mabopane Railway Station and return.

SMTR/NWP/GP/ : MMB 871216/1

OPERATION PERMISSION: Mokotong Tshase Abel DMP 972 NW TOYOTA

ROUTE DESCRIPTION: From Kopanong via Kanana – Durabuild Road, Temba Magistrate Court, Skampaneng, Suurman, Diloppe, Stinkwater, Refentse, Mogogelo, Eersterus, F4 and Soutpan to Mabopane Railway Station and return.

SMTR/NWP/GP/ : Permit No: MMB 871185/2, MMB 861821/1, MMB 870422/3

OPERATION PERMISSIONS: Moema Mali Sophie DNW 486 NW, CCC 887 NW, DWY 660 NW TOYOTA

ROUTE DESCRIPTION: From Kopanong via Kanana – Durabuild Road, Temba Magistrate Court, Skampaneng, Suurman, Diloppe, Stinkwater, Refentse, Mogogelo, Eersterus, F4 and Soutpan to Mabopane Railway Station and return.

SMTR/NWP/GP/ : Permit No: MMB 870944/1

OPERATION PERMISSIONS: Somo Hendrik (ESTATE LATE) DRZ 988 NW NISSAN

ROUTE DESCRIPTION: From Kopanong via Kanana – Durabuild Road, Temba Magistrate Court, Skampaneng, Suurman, Diloppe, Stinkwater, Refentse, Mogogelo, Eersterus, F4 and Soutpan to Mabopane Railway Station and return.

SMTR/NWP/GP/ : Permit No: MMB 867277/4, MMB 871337/2, MMB 871215/1, MMB 869643/2, MMB 870839/1, MMB 868181/3

SBTR/NWP/GP/ : Permit No: JHB 15035/2

OPERATION PERMISSIONS: Maluleka Rasemate Gabriel DZP 006 NW, CCG 682 NW, CKB 502 NW, DMS 271 NW, DVS 060 NW TOYOTA, DKL 931 NW, CCG 302 NW NISSAN

ROUTE DESCRIPTION: From Kopanong via Kanana – Durabuild Road, Temba Magistrate Court, Skampaneng, Suurman, Diloppe, Stinkwater, Refentse, Mogogelo, Eersterus, F4 and Soutpan to Mabopane Railway Station and return.

ROUTE DESCRIPTION: From Kanana, Sekampaneng, Suurman, Diloppe, Stinkwater, Refentse, Mogogelo, Eersterus, F4, to Pretoria town via Marabastad Boom Street into Schubart Street into Vermeulen Street, into Du Toit Street to Bloed Street Taxi Rank From blood Street Taxi Rank through blood Street to Potgieter Street into Belle Ombre Taxi Rank and return.

ALTERNATIVELY: From Kanana, Sekampaneng, Suurman, Diloppe, Stinkwater, Refentse, Mogogelo, Eersterus, F4, to Pretoria via Paul Kruger Street turn left at Boom Street into Andries Street, to Vermeulen Street to Du Toit Street into Bloed Street to Bloed Street Taxi Rank and return.

SMTR/NWP/GP/ : Permit No: MMB 866838/2, MMB 867446/2

OPERATION PERMISSIONS: Sikhoana Mkhosi Elijah BBY 593 NW, BCW 381 NW TOYOTA.

ROUTE DESCRIPTION: From Kopanong via Kanana – Durabuild Road, Temba Magistrate Court, Skampaneng, Suurman, Diloppe, Stinkwater, Refentse, Mogogelo, Eersterus, F4 and Soutpan to Mabopane Railway Station and return.

SBTR/NWP/GP/ : Permit No: JHB 26255/2, JHB 175225/3

SMTR/NWP/GP/ : Permit No: MMB 866552/2

OPERATION PERMISSIONS: Mokwatlo Sello Peter DPC 407 GP, NPS 584 GP TOYOTA, NJT 477 GP ISUZU

ROUTE DESCRIPTION: From Kopanong via Kanana – Durabuild Road, Temba Magistrate Court, Skampaneng, Suurman, Diloppe, Stinkwater, Refentse, Mogogelo, Eersterus, F4 and Soutpan to Mabopane Railway Station and return.

ROUTE DESCRIPTION: From Kanana, Sekampaneng, Suurman, Diloppe, Stinkwater, Refentse, Mogogelo, Eersterus, F4, to Pretoria town via Marabastad Boom Street into Schubart Street into Vermeulen Street, into Du Toit Street to Bloed Street Taxi Rank From blood Street Taxi Rank through blood Street to Potgieter Street into Belle Ombre Taxi Rank and return.

ALTERNATIVELY: From Kanana, Sekampaneng, Suurman, Diloppe, Stinkwater, Refentse, Mogogelo, Eersterus, F4, to Pretoria via Paul Kruger Street turn left at Boom Street into Andries Street, to Vermeulen Street to Du Toit Street into Bloed Street to Bloed Street Taxi Rank and return.

SMTR/NWP/GP/ : Permit No: MMB 870277/3, MMB 871269/2
OPERATION PERMISSIONS: Mampane phepho Petros DYV 346 NW
NISSAN, DXP 744 NW VOLKSWAGEN
ROUTE DESCRIPTION: From Kopanong via Kanana – Durabuild Road,
Temba Magistrate Court, Skampaneng, Suurman, Dilopye, Stinkwater,
Refentse, Mogogelo, Eersterus, F4 and Soutpan to Mabopane Railway
Station and return.

SMTR/NWP/GP/ : Permit No: MMB 866846/2, MMB 867241/2
OPERATION PERMISSIONS: Mogoaduba Methupe John BHH 023 NW,
DVB 349 NW NISSAN
ROUTE DESCRIPTION: From Kopanong via Kanana – Durabuild Road,
Temba Magistrate Court, Skampaneng, Suurman, Dilopye, Stinkwater,
Refentse, Mogogelo, Eersterus, F4 and Soutpan to Mabopane Railway
Station and return.

SEBTR/NWP/GP/ : Permit No: POT 21032/4, POT 13626/3
SMTR/NWP/GP/ : Permit No: POT 224380/2, MMB 871239/1
OPERATION PERMISSIONS: Skosana Flathelo Martiens NVC 937 GP,
NTV 307 GP, NTV 303 GP, BFS 053 NW TOYOTA
ROUTE DESCRIPTION: From Kopanong via Kanana – Durabuild Road,
Temba Magistrate Court, Skampaneng, Suurman, Dilopye, Stinkwater,
Refentse, Mogogelo, Eersterus, F4 and Soutpan to Mabopane Railway
Station and return.

ROUTE DESCRIPTION: From Kanana, Sekampaneng, Suurman,
Dilopye, Stinkwater, Refentse, Mogogelo, Eersterus, F4, to Pretoria town via
Marabastad Boom Street into Schubart Street into Vermeulen Street, into Du
Toit Street to Bloed Street Taxi Rank From blood Street Taxi Rank through
blood Street to Potgieter Street into Belle Ombre Taxi Rank and return.

ALTERNATIVELY: From Kanana, Sekampaneng, Suurman, Dilopye,
Stinkwater, Refentse, Mogogelo, Eersterus, F4, to Pretoria via Paul Kruger
Street turn left at Boom Street into Andries Street, to Vermeulen Street to
Du Toit Street into Bloed Street to Bloed Street Taxi Rank and return.

SMTR/NWP/GP/ : Permit No: MMB 867574/2
OPERATION PERMISSIONS: Malungane Masongweni David BHH 040
NW NISSAN.

ROUTE DESCRIPTION: From Kopanong via Kanana – Durabuild Road, Temba Magistrate Court, Skampaneng, Suurman, Diloppe, Stinkwater, Refentse, Mogogelo, Eersterus, F4 and Soutpan to Mabopane Railway Station and return.

SMTR/NWP/GP/ : Permit No: MMB 870309/2

OPERATION PERMISSIONS: Aphane Johanna Msukelwa DNT 539 NW MITSUBISHI

ROUTE DESCRIPTION: From Kopanong via Kanana – Durabuild Road, Temba Magistrate Court, Skampaneng, Suurman, Diloppe, Stinkwater, Refentse, Mogogelo, Eersterus, F4 and Soutpan to Mabopane Railway Station and return.

SMTR/NWP/GP/ : Permit No: POT 23891/1

OPERATION PERMISSIONS: Moema S.D. BGX 270 NW TOYOTA

ROUTE DESCRIPTION: From Kopanong via Kanana – Durabuild Road, Temba Magistrate Court, Skampaneng, Suurman, Diloppe, Stinkwater, Refentse, Mogogelo, Eersterus, F4 and Soutpan to Mabopane Railway Station and return.

SEBTR/NWP/GP/ : Permit No: 032613, POT 1722/2

OPERATION PERMISSIONS: Mothoa Sefako simon NNR 586 GP, FBC 038 NW TOYOTA

ROUTE DESCRIPTION: From Kanana, Sekampaneng, Suurman, Diloppe, Stinkwater, Refentse, Mogogelo, Eersterus, F4, to Pretoria town via Marabastad Boom Street into Schubart Street into Vermeulen Street, into Du Toit Street to Bloed Street Taxi Rank From bloed Street Taxi Rank through bloed Street to Potgieter Street into Belle Ombre Taxi Rank and return.

ALTERNATIVELY: From Kanana, Sekampaneng, Suurman, Diloppe, Stinkwater, Refentse, Mogogelo, Eersterus, F4, to Pretoria via Paul Kruger Street turn left at Boom Street into Andries Street, to Vermeulen Street to Du Toit Street into Bloed Street to Bloed Street Taxi Rank and return.

SMTR/NWP/GP/ : Permit No: MMB 867166/2, MMB 867167/2

OPERATION PERMISSIONS: Sibiya Martha BDJ 276 NW, CMG 756 NW NISSAN

ROUTE DESCRIPTION: From Kopanong via Kanana – Durabuild Road, Temba Magistrate Court, Skampaneng, Suurman, Diloppe, Stinkwater, Refentse, Mogogelo, Eersterus, F4 and Soutpan to Mabopane Railway Station and return.

SEBTR/NWP/GP/ : Permit No: JHB 41020/1, JHB 17501/1

OPERATION PERMISSIONS: Mahlangu Maliwa Elias FZP 164 GP, JNT 779 GP NISSAN

ROUTE DESCRIPTION: From Kanana, Sekampaneng, Suurman, Diloppye, Stinkwater, Refentse, Mogogelo, Eersterus, F4, to Pretoria town via Marabastad Boom Street into Schubart Street into Vermeulen Street, into Du Toit Street to Bloed Street Taxi Rank From bloed Street Taxi Rank through bloed Street to Potgieter Street into Belle Ombre Taxi Rank and return.

ALTERNATIVELY: From Kanana, Sekampaneng, Suurman, Diloppye, Stinkwater, Refentse, Mogogelo, Eersterus, F4, to Pretoria via Paul Kruger Street turn left at Boom Street into Andries Street, to Vermeulen Street to Du Toit Street into Bloed Street to Bloed Street Taxi Rank and return.

SMTR/NWP/GP/ : Permit No: POT 133321/1

OPERATION PERMISSIONS: Mahlangu gibo David DMS 633 NW TOYOTA

ROUTE DESCRIPTION: From Kopanong via Kanana – Durabuild Road, Temba Magistrate Court, Skampaneng, Suurman, Diloppye, Stinkwater, Refentse, Mogogelo, Eersterus, F4 and Soutpan to Mabopane Railway Station and return.

SMTR/NWP/GP/ : Permit No: MMB 869315/4

OPERATION PERMISSIONS: Skosana Simon Mhlanganyi DXD 052 NW TOYOTA

ROUTE DESCRIPTION: From Kopanong via Kanana – Durabuild Road, Temba Magistrate Court, Skampaneng, Suurman, Diloppye, Stinkwater, Refentse, Mogogelo, Eersterus, F4 and Soutpan to Mabopane Railway Station and return.

SMTR/NWP/GP/ : Permit No: MMB 872580/1, MMB 869318/3

OPERATION PERMISSIONS: Skosana Bathabile Elina DTF 947 NW, DWV 546 NW TOYOTA

ROUTE DESCRIPTION: From Kopanong via Kanana – Durabuild Road, Temba Magistrate Court, Skampaneng, Suurman, Diloppye, Stinkwater, Refentse, Mogogelo, Eersterus, F4 and Soutpan to Mabopane Railway Station and return.

SMTR/NWP/GP/ : Permit No: MMB 868943/3

OPERATION PERMISSIONS: Makondo Simon Shirelela DYP 047 NW
TOYOTA

ROUTE DESCRIPTION: From Kopanong via Kanana – Durabuild Road, Temba Magistrate Court, Skampaneng, Suurman, Diloppe, Stinkwater, Refentse, Mogogelo, Eersterus, F4 and Soutpan to Mabopane Railway Station and return.

SEBTR/NWP/GP/ : Permit No: JHB 22311/2

OPERATION PERMISSIONS: Mampane B.M. LBS 135 GP

VOLKSWAGEN

ROUTE DESCRIPTION: From Kanana, Sekampaneng, Suurman, Diloppe, Stinkwater, Refentse, Mogogelo, Eersterus, F4, to Pretoria town via Marabastad Boom Street into Schubart Street into Vermeulen Street, into Du Toit Street to Bloed Street Taxi Rank From blood Street Taxi Rank through blood Street to Potgieter Street into Belle Ombre Taxi Rank and return.

ALTERNATIVELY: From Kanana, Sekampaneng, Suurman, Diloppe, Stinkwater, Refentse, Mogogelo, Eersterus, F4, to Pretoria via Paul Kruger Street turn left at Boom Street into Andries Street, to Vermeulen Street to Du Toit Street into Bloed Street to Bloed Street Taxi Rank and return

SMTR/NWP/GP/ : Permit No: MMB 870537/3, MMB 867783/6, MMB 869588/2, MMB 867785/2, MMB 869589/2, MMB 867393/2

OPERATION PERMISSIONS: Masemola Nyembe Geelbooi DJK 108 NW, DYL 424 NW, DSG 972 NW, DKY 761 NW, DWM 533 NW, DNG 355 NW TOYOTA

ROUTE DESCRIPTION: From Kopanong via Kanana – Durabuild Road, Temba Magistrate Court, Skampaneng, Suurman, Diloppe, Stinkwater, Refentse, Mogogelo, Eersterus, F4 and Soutpan to Mabopane Railway Station and return.

SMTR/NWP/GP/ : Permit No: MMB 871003/1

OPERATION PERMISSIONS: Skatane Mdoshini Elias DMB 887 NW
TOYOTA

ROUTE DESCRIPTION: From Kopanong via Kanana – Durabuild Road, Temba Magistrate Court, Skampaneng, Suurman, Diloppe, Stinkwater, Refentse, Mogogelo, Eersterus, F4 and Soutpan to Mabopane Railway Station and return.

SMTR/NWP/GP/ : Permit NO: MMB 866989/3

OPERATION PERMISSIONS: Koloti matsobane Simon DWN 562 NW
TOYOTA

ROUTE DESCRIPTION: From Kopanong via Kanana – Durabuild Road,
Temba Magistrate Court, Skampaneng, Suurman, Diloppe, Stinkwater,
Refentse, Mogogelo, Eersterus, F4 and Soutpan to Mabopane Railway
Station and return.

SMTR/NWP/GP/ : Permit No: YC 116693

OPERATION PERMISSIONS: Matlaila Makhetha Klaas CNM 515 NW
TOYOTA

ROUTE DESCRIPTION: From Kopanong via Kanana – Durabuild Road,
Temba Magistrate Court, Skampaneng, Suurman, Diloppe, Stinkwater,
Refentse, Mogogelo, Eersterus, F4 and Soutpan to Mabopane Railway
Station and return.

SMTR/NWP/GP/ : Permit NO: MMB 867400/2

OPERATION PERMISSIONS: Mthimunya Boetjie Aaron DLN 692 NW
TOYOTA

ROUTE DESCRIPTION: From Kopanong via Kanana – Durabuild Road,
Temba Magistrate Court, Skampaneng, Suurman, Diloppe, Stinkwater,
Refentse, Mogogelo, Eersterus, F4 and Soutpan to Mabopane Railway
Station and return.

SMTR/NWP/GP/ : Permit No: YC 230736

OPERATION PERMISSIONS: Rahlogo Tulare Jop DXY 076 NW FORD
ROUTE DESCRIPTION: From Kopanong via Kanana – Durabuild Road,
Temba Magistrate Court, Skampaneng, Suurman, Diloppe, Stinkwater,
Refentse, Mogogelo, Eersterus, F4 and Soutpan to Mabopane Railway
Station and return.

SMTR/NWP/GP/ : Permit No: MMB 869045/2

OPERATION PERMISSIONS: Sikonde Joseph Mothibedi CFV 386 NW
VOLKSWAGEN

ROUTE DESCRIPTION: From Kopanong via Kanana – Durabuild Road,
Temba Magistrate Court, Skampaneng, Suurman, Diloppe, Stinkwater,
Refentse, Mogogelo, Eersterus, F4 and Soutpan to Mabopane Railway
Station and return.

SMTR/NWP/GP/ : Permit No: MMB 867369/2

OPERATION PERMISSIONS: Manganye Alfred Jele Yingwane DMK 725
NW TOYOTA

ROUTE DESCRIPTION: From Kopanong via Kanana – Durabuild Road,
Temba Magistrate Court, Skampaneng, Suurman, Dilopye, Stinkwater,
Refentse, Mogogelo, Eersterus, F4 and Soutpan to Mabopane Railway
Station and return.

MKTR/NWP/GP/ : Permit No: JHB 49038/1

OPERATION PERMISSION: Mahlangu Mandla Simon CJY 865 NW
NISSAN.

ROUTE DESCRIPTION: From Dertig, via Mathibestad, Makapanstad,
Swartdam, Moeka, Motla, to Mabopane Station Taxi Rank and return.

MKTR/NWP/GP/ : Permit No: MMB 867759/2

OPERATION PERMISSION: Modise Sello Johannes BCW 034 NW
VOLKSWAGEN.

ROUTE DESCRIPTION: From Dertig, via Mathibestad, Makapanstad,
Swartdam, Moeka, Motla, to Mabopane Station Taxi Rank and return.

MKTR/NWP/GP/ : Permit No: JHB 2006/1

OPERATION PERMISSION: MANGEZI Sekhobokhobo Johannes CHP
184 NW TOYOTA

ROUTE DESCRIPTION: From Makapanstad via Mathibestad, Dertig, Dan
house, Bosplaas, Majaneng, Temba city, Jubilee Hospital, Kopanong to
Hammanskraal Taxi Rank and return.

MKTR/NWP/GP/ : Permit No: JHB 21091/1

OPERATION PERMISSION: Shikwane Padi Lemick DHT 020 NW
NISSAN

ROUTE DESCRIPTION: From Makapanstad via Mathibestad, Dertig, Dan
house, Bosplaas, Majaneng, Temba city, Jubilee Hospital, Kopanong to
Hammanskraal Taxi Rank and return.

MKTR/NWP/GP/ : Permit No: MMB 871778/1

OPERATION PERMISSION: Mashigo Malome Christopher BDM 372 NW
ISUZU

ROUTE DESCRIPTION: From Dertig, via Mathibestad, Makapanstad,
Swartdam, Moeka, Motla, to Mabopane Station Taxi Rank and return.

MKTR/NWP/GP/ : Permit No: MMB 868002/2

OPERATION PERMISSION: Molomo Malesela Martin DBH 917 NW
TOYOTA

ROUTE DESCRIPTION: From Dertig, via Mathibestad, Makapanstad,
Swartdam, Moeka, Motla, to Mabopane Station Taxi Rank and return.

MKTR/NWP/GP/ : Permit No: MMB 866462/3

OPERATION PERMISSION: Sotlhane Solane Solomon DWG 368 NW
TOYOTA

ROUTE DESCRIPTION: From Makapanstad via Ratjiepene, Swartdam,
Moeka, Motla, (35), Soutpan Road, onderstepoort, into Paul Kruger, Boom
Street, Andries Street, Vermeulen Street, Du Toit Street, into Bloed Street to
Bloed Street Taxi Rank and return.

ALTERNATIVELY

From Makapanstad via Ratjiepene, Swartdam, Moeka, Motla, (35), soutpan
Raod, Onderstepoort, into Paul Kruger Street, Boom Street, Andries Street,
Vermeulen Street, Du toit Street, into Bloed Street to Bloed Street Taxi
Rank and return.

MKTR/NWP/GP/ : Permit No: MMB 869599/2, MMB 866885/3, MMB
865853/2, MMB 870250/2

OPERATION PERMISSION: Seshabela Swatle Johannes DJY 652 NW,
CMB 143 NW, DKZ 106 NW TOYOTA, DJT 198 NW VOLKSWAGEN

ROUTE DESCRIPTION: From Dertig, via Mathibestad, Makapanstad,
Swartdam, Moeka, Motla, to Mabopane Station Taxi Rank and return.

MKTR/NWP/GP/ : Permit No: MMB 870306/2

OPERATION PERMISSION: Semakane Michael Molefe DWN 815 NW
TOYOTA

ROUTE DESCRIPTION: From Dertig, via Mathibestad, Makapanstad,
Swartdam, Moeka, Motla, to Mabopane Station Taxi Rank and return.

MKTR/NWP/GP/ : Permit No: MMB 871826/1

OPERATION PERMISSION; Llale Molefe July Levy BBX 015 NW
NISSAN

ROUTE DESCRIPTION: From Dertig, via Mathibestad, Makapanstad,
Swartdam, Moeka, Motla, to Mabopane Station Taxi Rank and return.

MKTR/NWP/GP/ : Permit No: POT 224255/1, MMB 872185/0, OP 861931, MMB 868974/2, POT 55504/1
OPERATION PERMISSION: Mahlangu Solly ThunjiweDSG 997 NW, BCZ 722 NW VOLKSWAGEN, DZV 949 NW TOYOTA, CCG 613 NW, BGY 538 NW VOLKSWAGEN
ROUTE DESCRIPTION: From Dertig, via Mathibestad, Makapanstad, Swartdam, Moeka, Motla, to Mabopane Station Taxi Rank and return.

MKTR/NWP/GP/ : Permit No: MMB 871754/1, MMB 868882/2
OPERATION PERMISSION: Komane Mabuse Martinus DLS 956 NW, TOYOTA CMV 245 NW NISSAN
ROUTE DESCRIPTION: From Makapanstad via Mathibestad, /dertig, Dan House, Bosplaas, Majaneng, temba City, Jubilee Hospital to Kopanong Shopping Centre Taxi Rank and return.

MKTR/NWP/GP/ : Permit No: MMB 867497/2
OPERATION PERMISSION: Teme Mafori Ishmael BBD 921 NW TOYOTA
ROUTE DESCRIPTION: From Makapanstad via Mathibestad, /dertig, Dan House, Bosplaas, Majaneng, temba City, Jubilee Hospital to Kopanong Shopping Centre Taxi Rank and return.

MKTR/NWP/GP/ : Permit No: JHB 43470/1
OPERATION PERMISSION: Vuma Gezane Phillemon DLZ 315 NW TOYOTA
ROUTE DESCRIPTION: From Makapanstad via Mathibestad, Dertig, Dan house, Bosplaas, Majaneng, Temba city, Jubilee Hospital, Kopanong to Hammanskraal Taxi Rank and return.

MKTR/NWP/GP/ : Permit No: MMB 867580/3, MMB 867579/2, MMB 871664/1
OPERATION PERMISSION: Mputla Malesela Simon CGS 600 NW NISSAN, DHT 984 NW ,BGY 084 NW TOYOTA
ROUTE DESCRIPTION: CGS 600 NW From Makapanstad via Mathibestad, Dertig, Dan house, Bosplaas, Majaneng, Temba city, Jubilee Hospital, Kopanong to Hammanskraal Taxi Rank and return.
ROUTE DESCRIPTION: DHT 984 NW, BGY 084 NW From Dertig, via Mathibestad, Makapanstad, Swartdam, Moeka, Motla, to Mabopane Station Taxi Rank and return.

MKTR/NWP/GP/ : Permit No: MMB 867425/2

OPERATION PERMISSION: Hleza Moxeno Ben CCG 674 NW ISUZU

ROUTE DESCRIPTION: From Makapanstad via Mathibestad, Dertig, Dan house, Bosplaas, Majaneng, Temba city, Jubilee Hospital, Kopanong to Hammanskraal Taxi Rank and return.

MKTR/NWP/GP/ : Permit No: MMB 867485/3, MMB 871633/2

OPERATION PERMISSION: Mokono Matsobane Phineas DZL 560 NW, BCX 962 NW TOYOTA

ROUTE DESCRIPTION: From Dertig, via Mathibestad, Makapanstad, Swartdam, Moeka, Motla, to Mabopane Station Taxi Rank and return.

MKTR/NWP/GP/ : Permit No: POT 10156/2, MMB 868455/4, MMB 867760/3, MMB 869490/3

OPERATION PERMISSION: Modiba Kenabotse Billy DYS 785 NW, CCG 826 NW TOYOTA, DLF 884 NW NISSAN, BHH 016 NW VOLKSWAGEN

ROUTE DESCRIPTION: DYS 785 NW, CCG 826 NW, DLF 884 NW

From Dertig, via Mathibestad, Makapanstad, Swartdam, Moeka, Motla, to Mabopane Station Taxi Rank and return.

ROUTE DESCRIPTION: BHH 016 NW From Makapanstad via Mathibestad, Dertig, Dan house, Bosplaas, Majaneng, Temba city, Jubilee Hospital, Kopanong to Hammanskraal Taxi Rank and return.

MKTR/NWP/GP/ : Permit: MMB 868642/2

OPERATION PERMISSION: Sambo Nketane Joseph DXT 570 NW TOYOTA

ROUTE DESCRIPTION: From Makapanstad via Mathibestad, Dertig, Dan house, Bosplaas, Majaneng, Temba city, Jubilee Hospital, Kopanong to Hammanskraal Taxi Rank and return.

MKTR/NWP/GP/ : Permit No: MMB 867428/3

OPERATION PERMISSION: Matji Stephens Ntuntu CKF 470 NW NISSAN

ROUTE DESCRIPTION: From Makapanstad via Mathibestad, Dertig, Dan house, Bosplaas, Majaneng, Temba city, Jubilee Hospital, Kopanong to Hammanskraal Taxi Rank and return.

MKTR/NWP/GP/ : Permit No: OP 861997

OPERATION PERMISSION: Khoza Shirelela Samuel CKF 125 NW

TOYOTA

ROUTE DESCRIPTION: From Makapanstad via Mathibestad, Dertig, Dan house, Bosplaas, Majaneng, Temba city, Jubilee Hospital, Kopanong to Hammanskraal Taxi Rank and return.

TTAL/NWP/GP/: Permit No: OP861940, MMB 871327/2

OPERATION PERMISSION: POTO REBE DUNCAN DWL 403 NW, DXZ 701 NW
ROUTE DESCRIPTION: FROM KOPANONG, TEMBA CITY, MAJANENG, DRYGIN, LEPHENGVILLE, TWEEFONTEIN, DILOPYE, SEKAMPANENG, TAMBOVILLE, UNIT-D, LEBONENG, BOSPLAAS EAST & WEST, BABELEGI, CAROUSEL, MAROKOLONG, GA-RAMOTSE, RENS TOWN, MANDELA VILLAGE, PORTION 12, KEKANA GAEDENS, LEHWELERENG, (KANANA VILLAGE), PIENAARS RIVIER, GREENSIDE, GA-MAUBANE, OPPERMAN, THULWE, PRIESKA AND BACK TO KOPANONG.

TTAL/NWP/GP/: Permit No: MMB 867109/5, MMB 866235/3

OPERATION PERMISSION: MASHIMBYE TLAYANA JOHN DYP 104 NW, BCB 227 NW

ROUTE DESCRIPTION: FROM KOPANONG, TEMBA CITY, MAJANENG, DRYGIN, LEPHENGVILLE, TWEEFONTEIN, DILOPYE, SEKAMPANENG, TAMBOVILLE, UNIT-D, LEBONENG, BOSPLAAS EAST & WEST, BABELEGI, CAROUSEL, MAROKOLONG, GA-RAMOTSE, RENS TOWN, MANDELA VILLAGE, PORTION 12, KEKANA GAEDENS, LEHWELERENG, (KANANA VILLAGE), PIENAARS RIVIER, GREENSIDE, GA-MAUBANE, OPPERMAN, THULWE, PRIESKA AND BACK TO KOPANONG.

TTAL/NWP/GP/: Permit No: MMB 871147/1, MMB 866090/3, POT 41323/1, JHB 10411/2

OPERATION PERMISSION: MOTSHEGOA SELESO KOOS CLZ 750 NW,
ROUTE DESCRIPTION: FROM KOPANONG, TEMBA CITY, MAJANENG, DRYGIN, LEPHENGVILLE, TWEEFONTEIN, DILOPYE, SEKAMPANENG, TAMBOVILLE, UNIT-D, LEBONENG, BOSPLAAS EAST & WEST, BABELEGI, CAROUSEL, MAROKOLONG, GA-RAMOTSE, RENS TOWN, MANDELA VILLAGE, PORTION 12, KEKANA GAEDENS, LEHWELERENG, (KANANA VILLAGE), PIENAARS RIVIER, GREENSIDE, GA-MAUBANE, OPPERMAN, THULWE, PRIESKA AND BACK TO KOPANONG.

BDM 348 NW, DJW 095 NW, BHG 863 NW

ROUTE DESCRIPTION: FROM KOPANONG, TEMBA CITY, BABELEGI, BOSPLAAS WEST, DAN-HOUSE, DERTIG, MATHIBESTAD TO MAKAPANSTAD AND BACK TO KOPANONG

TTAL/NWP/GP/: Permit No: MMB 863189/2, MMB 870106/3

OPERATION PERMISSION: MITHI SEKOPA PIET DWS 255 NW

ROUTE DESCRIPTION: FROM KOPANONG, TEMBA CITY, BABELEGI, BOSPLAAS WEST, DAN-HOUSE, DERTIG, MATHIBESTAD TO MAKAPANSTAD AND BACK TO KOPANONG

DJX 062 NW

ROUTE DESCRIPTION: FROM KOPANONG, TEMBA CITY, MAJANENG, DRYGIN, LEPHENGVILLE, TWEEFONTEIN, DILOPYE, SEKAMPANENG, TAMBOVILLE, UNIT-D, LEBONENG, BOSPLAAS EAST & WEST, BABELEGI, CAROUSEL, MAROKOLONG, GA-RAMOTSE, RENS TOWN, MANDELA VILLAGE, PORTION 12, KEKANA GAEDENS, LEHWELERENG, (KANANA VILLAGE), PIENAARS RIVIER, GREENSIDE, GA-MAUBANE, OPPERMAN, THULWE, PRIESKA AND BACK TO KOPANONG.

TTAL/NWP/GP/: Permit No: JHB 39326/1, OP 862193, MMB 867679/2, MMB 867680/2, 0171537

OPERATION PERMISSION: MPUTLA EMANUEL PONI NKR 007 NW
ROUTE DESCRIPTION: FROM KOPANONG, TEMBA CITY, MAJANENG, DRYGIN, LEPHENGVILLE, TWEEFONTEIN, DILOPYE, SEKAMPANENG, TAMBOVILLE, UNIT-D, LEBONENG, BOSPLAAS EAST & WEST, BABELEGI, CAROUSEL, MAROKOLONG, GA-RAMOTSE, RENS TOWN, MANDELA VILLAGE, PORTION 12, KEKANA GAEDENS, LEHWELERENG, (KANANA VILLAGE), PIENAARS RIVIER, GREENSIDE, GA-MAUBANE, OPPERMAN, THULWE, PRIESKA AND BACK TO KOPANONG.

FBK 724 NW, DSZ 553 NW, CJT 774 NW

ROUTE DESCRIPTION: FROM KOPANONG, TEMBA CITY, BABELEGI, BOSPLAAS WEST, DAN-HOUSE, DERTIG, MATHIBESTAD TO MAKAPANSTAD AND BACK TO KOPANONG

TTAL/NWP/GP/: Permit No: OP861909, MMB 867696/2

OPERATION PERMISSION: NWANKOTI HARRIS DANKIE DWB 905 NW DSY 813 NW

ROUTE DESCRIPTION: FROM KOPANONG, TEMBA CITY, BABELEGI, BOSPLAAS WEST, DAN-HOUSE, DERTIG, MATHIBESTAD TO MAKAPANSTAD TO MAKAPANSTAD AND BACK TO KOPANONG

TTAL/NWP/GP/: Permit No: MMB871304/1, OP 861901, OP 861908

OPERATION PERMISSION: MOLELE MADUMETJA DANIEL DDV 941 NW, DZW 381, BCT 186 NW

ROUTE DESCRIPTION: FROM KOPANONG, TEMBA CITY, MAJANENG, DRYGIN, LEPHENGVILLE, TWEEFONTEIN, DILOPYE, SEKAMPANENG, TAMBOVILLE, UNIT-D, LEBONENG, BOSPLAAS EAST & WEST, BABELEGI, CAROUSEL, MAROKOLONG, GA-RAMOTSE, RENS TOWN, MANDELA VILLAGE, PORTION 12, KEKANA GAEDENS, LEHWELERENG, (KANANA VILLAGE), PIENAARS RIVIER, GREENSIDE, GA-MAUBANE, OPPERMAN, THULWE, PRIESKA AND BACK TO KOPANONG.

TTAL/NWP/GP/286: Permit No: MMB 868808/3

OPERATION PERMISSION: BALOYI RESEMATE JOHANNES DSY 581 NW

ROUTE DESCRIPTION: FROM KOPANONG, TEMBA CITY, MAJANENG, DRYGIN, LEPHENGVILLE, TWEEFONTEIN, DILOPYE, SEKAMPANENG, TAMBOVILLE, UNIT-D, LEBONENG, BOSPLAAS EAST & WEST, BABELEGI, CAROUSEL, MAROKOLONG, GA-RAMOTSE, RENS TOWN, MANDELA VILLAGE, PORTION 12, KEKANA GAEDENS, LEHWELERENG, (KANANA VILLAGE), PIENAARS RIVIER, GREENSIDE, GA-MAUBANE, OPPERMAN, THULWE, PRIESKA AND BACK TO KOPANONG.

TTAL/NWP/GP/: Permit No: MMB 870865/1, OP862081, JHB 7464/1, JHB 18826/2
OPERATION PERMISSION: MAPITILE MATIME LAZARUS DMC 559 NW, CFS 536 NW, DST 061 NW, DLP 225 NW

ROUTE DESCRIPTION: FROM KOPANONG, TEMBA CITY, MAJANENG, DRYGIN, LEPHENGVILLE, TWEEFONTEIN, DILOPYE, SEKAMPANENG, TAMBOVILLE, UNIT-D, LEBONENG, BOSPLAAS EAST & WEST, BABELEGI, CAROUSEL, MAROKOLONG, GA-RAMOTSE, RENS TOWN, MANDELA VILLAGE, PORTION 12, KEKANA GAEDENS, LEHWELERENG, (KANANA VILLAGE), PIENAARS RIVIER, GREENSIDE, GA-MAUBANE, OPPERMAN, THULWE, PRIESKA AND BACK TO KOPANONG.

TTAL/NWP/GP/: POT26589/1

OPERATION PERMISSION: SIBIYA KHUYU JOSEPH CHZ 690 NW

ROUTE DESCRIPTION: FROM KOPANONG, TEMBA CITY, MAJANENG, DRYGIN, LEPHENGVILLE, TWEEFONTEIN, DILOPYE, SEKAMPANENG, TAMBOVILLE, UNIT-D, LEBONENG, BOSPLAAS EAST & WEST, BABELEGI, CAROUSEL, MAROKOLONG, GA-RAMOTSE, RENS TOWN, MANDELA VILLAGE, PORTION 12, KEKANA GAEDENS, LEHWELERENG, (KANANA VILLAGE), PIENAARS RIVIER, GREENSIDE, GA-MAUBANE, OPPERMAN, THULWE, PRIESKA AND BACK TO KOPANONG

TTAL/NWP/GP/: JHB 37951/2, MMB 866727/5

OPERATION PERMISSION: SKOSANA MABYALE REBECCA DYD 559 NW, BBD 895 NW

ROUTE DESCRIPTION: FROM KOPANONG, TEMBA CITY, MAJANENG, DRYGIN, LEPHENGVILLE, TWEEFONTEIN, DILOPYE, SEKAMPANENG, TAMBOVILLE, UNIT-D, LEBONENG, BOSPLAAS EAST & WEST, BABELEGI, CAROUSEL, MAROKOLONG, GA-RAMOTSE, RENS TOWN, MANDELA VILLAGE, PORTION 12, KEKANA GAEDENS, LEHWELERENG, (KANANA VILLAGE), PIENAARS RIVIER, GREENSIDE, GA-MAUBANE, OPPERMAN, THULWE, PRIESKA AND BACK TO KOPANONG

TTAL/NWP/GP/: JHB 42636/2, MMB 868668/2, MMB 868667/2, MMB 867144/3, MMB 871070/1

OPERATION PERMISSION: MOLOANTOA NGWAKO ROSINA DRV 199 NW, CLS 950 NW, CLS 110 NW, DZJ 630 NW, DHG 747 NW

ROUTE DESCRIPTION: FROM KOPANONG, TEMBA CITY, MAJANENG, DRYGIN, LEPHENGVILLE, TWEEFONTEIN, DILOPYE, SEKAMPANENG,

TAMBOVILLE, UNIT-D, LEBONENG, BOSPLAAS EAST & WEST, BABELEGI, CAROUSEL, MAROKOLONG, GA-RAMOTSE, RENS TOWN, MANDELA VILLAGE, PORTION 12, KEKANA GAEDENS, LEHWELERENG, (KANANA VILLAGE), PIENAARS RIVIER, GREENSIDE, GA-MAUBANE, OPPERMAN, THULWE, PRIESKA AND BACK TO KOPANONG

TTAL/NWP/GP/: 17027/0

OPERATION PERMISSION: ANTONI MAC DMD 168 GP

ROUTE DESCRIPTION: FROM KOPANONG, TEMBA CITY, MAJANENG, DRYGIN, LEPHENGVILLE, TWEEFONTEIN, DILOPYE, SEKAMPANENG, TAMBOVILLE, UNIT-D, LEBONENG, BOSPLAAS EAST & WEST, BABELEGI, CAROUSEL, MAROKOLONG, GA-RAMOTSE, RENS TOWN, MANDELA VILLAGE, PORTION 12, KEKANA GAEDENS, LEHWELERENG, (KANANA VILLAGE), PIENAARS RIVIER, GREENSIDE, GA-MAUBANE, OPPERMAN, THULWE, PRIESKA AND BACK TO KOPANONG

TTAL/NWP/GP/: Permit No: MMB 866188/4, OP 862189

OPERATION PERMISSION: KGAKA SEGELE ANDRIES DNK 845 NW

ROUTE DESCRIPTION: FROM KOPANONG, TEMBA CITY, BABELEGI, BOSPLAAS WEST, DAN-HOUSE, DERTIG, MATHIBESTAD TO MAKAPANSTAD TO MAKAPANSTAD AND BACK TO KOPANONG

CHH 474 NW

ROUTE DESCRIPTION: FROM KOPANONG, TEMBA CITY, MAJANENG, DRYGIN, LEPHENGVILLE, TWEEFONTEIN, DILOPYE, SEKAMPANENG, TAMBOVILLE, UNIT-D, LEBONENG, BOSPLAAS EAST & WEST, BABELEGI, CAROUSEL, MAROKOLONG, GA-RAMOTSE, RENS TOWN, MANDELA VILLAGE, PORTION 12, KEKANA GAEDENS, LEHWELERENG, (KANANA VILLAGE), PIENAARS RIVIER, GREENSIDE, GA-MAUBANE, OPPERMAN, THULWE, PRIESKA AND BACK TO KOPANONG

TTAL/NWP/GP/: Permit No: JHB 41149/1, MMB 868422/3

OPERATION PERMISSION: RANKAKANE MAHLODI JOHANNES CJX 800 NW, DVT 790 NW, DKP 821 NW, DBH 805 NW

ROUTE DESCRIPTION: FROM KOPANONG, TEMBA CITY, MAJANENG, DRYGIN, LEPHENGVILLE, TWEEFONTEIN, DILOPYE, SEKAMPANENG, TAMBOVILLE, UNIT-D, LEBONENG, BOSPLAAS EAST & WEST, BABELEGI, CAROUSEL, MAROKOLONG, GA-RAMOTSE, RENS TOWN, MANDELA VILLAGE, PORTION 12, KEKANA GAEDENS, LEHWELERENG, (KANANA VILLAGE), PIENAARS RIVIER, GREENSIDE, GA-MAUBANE, OPPERMAN, THULWE, PRIESKA AND BACK TO KOPANONG

DWT 876 NW

ROUTE DESCRIPTION: FROM KOPANONG, TEMBA CITY, BABELEGI, BOSPLAAS WEST, DAN-HOUSE, DERTIG, MATHIBESTAD TO MAKAPANSTAD TO MAKAPANSTAD AND BACK TO KOPANONG

TTAL/NWP/GP/: Permit No: MMB 867371/6, MMB 870958/2

OPERATION PERMISSION: MATHOLE RAMASELA EMILY DZK 874 NW

ROUTE DESCRIPTION: FROM KOPANONG, TEMBA CITY, MAJANENG, DRYGIN, LEPHENGVILLE, TWEEFONTEIN, DILOPYE, SEKAMPANENG, TAMBOVILLE, UNIT-D, LEBONENG, BOSPLAAS EAST & WEST, BABELEGI, CAROUSEL, MAROKOLONG, GA-RAMOTSE, RENS TOWN, MANDELA VILLAGE, PORTION 12, KEKANA GAEDENS, LEHWELERENG, (KANANA VILLAGE), PIENAARS RIVIER, GREENSIDE, GA-MAUBANE, OPPERMAN, THULWE, PRIESKA AND BACK TO KOPANONG

DYX 114 NW

ROUTE DESCRIPTION: FROM KOPANONG, TEMBA CITY, BABELEGI, BOSPLAAS WEST, DAN-HOUSE, DERTIG, MATHIBESTAD TO MAKAPANSTAD TO MAKAPANSTAD AND BACK TO KOPANONG

TTAL/NWP/GP/: Permit No: POT 225264/2

OPERATION PERMISSION: MOCHE TJALE ISAAC DWM 885 NW

ROUTE DESCRIPTION: FROM KOPANONG, TEMBA CITY, MAJANENG, DRYGIN, LEPHENGVILLE, TWEEFONTEIN, DILOPYE, SEKAMPANENG, TAMBOVILLE, UNIT-D, LEBONENG, BOSPLAAS EAST & WEST, BABELEGI, CAROUSEL, MAROKOLONG, GA-RAMOTSE, RENS TOWN, MANDELA VILLAGE, PORTION 12, KEKANA GAEDENS, LEHWELERENG, (KANANA VILLAGE), PIENAARS RIVIER, GREENSIDE, GA-MAUBANE, OPPERMAN, THULWE, PRIESKA AND BACK TO KOPANONG

TTAL/NWP/GP/: Permit No: POT 54844/6, MMB 871279/1, MMB 871277/1, POT 45365/3

OPERATION PERMISSION: MAMAILA NTEYANG PHILEMONE CJD 313 NW, CMD 670 NW, DZF 533 NW, DYN 988 NW

ROUTE DESCRIPTION: FROM KOPANONG, TEMBA CITY, MAJANENG, DRYGIN, LEPHENGVILLE, TWEEFONTEIN, DILOPYE, SEKAMPANENG, TAMBOVILLE, UNIT-D, LEBONENG, BOSPLAAS EAST & WEST, BABELEGI, CAROUSEL, MAROKOLONG, GA-RAMOTSE, RENS TOWN, MANDELA VILLAGE, PORTION 12, KEKANA GAEDENS, LEHWELERENG, (KANANA VILLAGE), PIENAARS RIVIER, GREENSIDE, GA-MAUBANE, OPPERMAN, THULWE, PRIESKA AND BACK TO KOPANONG

TTAL/NWP/GP/: Permit No: MMB 868419/3, MMB 868420/2, MMB 871341/3

OPERATION PERMISSION: MASHIANE MABELE JAN DZH 166 NW, DVT 608 NW, DJC 949 NW

ROUTE DESCRIPTION: FROM KOPANONG, TEMBA CITY, MAJANENG, DRYGIN, LEPHENGVILLE, TWEEFONTEIN, DILOPYE, SEKAMPANENG, TAMBOVILLE, UNIT-D, LEBONENG, BOSPLAAS EAST & WEST, BABELEGI, CAROUSEL, MAROKOLONG, GA-RAMOTSE, RENS TOWN, MANDELA VILLAGE, PORTION 12, KEKANA GAEDENS, LEHWELERENG, (KANANA

VILLAGE), PIENAARS RIVIER, GREENSIDE, GA-MAUBANE, OPPERMAN, THULWE, PRIESKA AND BACK TO KOPANONG

TTAL/NWP/GP/: Permit No: MMB 869558/2, 44067/0

OPERATION PERMISSION: NKHULANG TLHAMATSI JOSEPH DPB 732 NW, DVL 612 NW

ROUTE DESCRIPTION: FROM KOPANONG, TEMBA CITY, MAJANENG, DRYGIN, LEPHENGVILLE, TWEEFONTEIN, DILOPYE, SEKAMPANENG, TAMBOVILLE, UNIT-D, LEBONENG, BOSPLAAS EAST & WEST, BABELEGI, CAROUSEL, MAROKOLONG, GA-RAMOTSE, RENS TOWN, MANDELA VILLAGE, PORTION 12, KEKANA GAEDENS, LEHWELERENG, (KANANA VILLAGE), PIENAARS RIVIER, GREENSIDE, GA-MAUBANE, OPPERMAN, THULWE, PRIESKA AND BACK TO KOPANONG

TTAL/NWP/GP/: Permit No: JHB 16960/3, MMB 867911/3

OPERATION PERMISSION: MOKGARA SELLO ISAAC CMV 364 NW

ROUTE DESCRIPTION: FROM KOPANONG, TEMBA CITY, MAJANENG, DRYGIN, LEPHENGVILLE, TWEEFONTEIN, DILOPYE, SEKAMPANENG, TAMBOVILLE, UNIT-D, LEBONENG, BOSPLAAS EAST & WEST, BABELEGI, CAROUSEL, MAROKOLONG, GA-RAMOTSE, RENS TOWN, MANDELA VILLAGE, PORTION 12, KEKANA GAEDENS, LEHWELERENG, (KANANA VILLAGE), PIENAARS RIVIER, GREENSIDE, GA-MAUBANE, OPPERMAN, THULWE, PRIESKA AND BACK TO KOPANONG

DXV 700 NW

ROUTE DESCRIPTION: FROM KOPANONG, TEMBA CITY, BABELEGI, BOSPLAAS WEST, DAN-HOUSE, DERTIG, MATHIBESTAD TO MAKAPANSTAD TO MAKAPANSTAD AND BACK TO KOPANONG

TTAL/NWP/GP/: Permit No: POT 47233/1, JHB 51267/1, OP 861982

OPERATION PERMISSION: MOLEKOA LAWRENCE DKT 819 NW

ROUTE DESCRIPTION: FROM KOPANONG, TEMBA CITY, MAJANENG, DRYGIN, LEPHENGVILLE, TWEEFONTEIN, DILOPYE, SEKAMPANENG, TAMBOVILLE, UNIT-D, LEBONENG, BOSPLAAS EAST & WEST, BABELEGI, CAROUSEL, MAROKOLONG, GA-RAMOTSE, RENS TOWN, MANDELA VILLAGE, PORTION 12, KEKANA GAEDENS, LEHWELERENG, (KANANA VILLAGE), PIENAARS RIVIER, GREENSIDE, GA-MAUBANE, OPPERMAN, THULWE, PRIESKA AND BACK TO KOPANONG

CNH 285 NW, FBB 021 NW

ROUTE DESCRIPTION: FROM KOPANONG, TEMBA CITY, BABELEGI, BOSPLAAS WEST, DAN-HOUSE, DERTIG, MATHIBESTAD TO MAKAPANSTAD TO MAKAPANSTAD AND BACK TO KOPANONG.

TTAL/NWP/GP/: Permit No: MMB 858822/3

OPERATION PERMISSION: MOLEKOA MASOLE EPHRAIM BJX 155 NW

ROUTE DESCRIPTION: FROM KOPANONG, TEMBA CITY, MAJANENG, DRYGIN,LEPHENGVILLE, TWEEFONTEIN, DILOPYE, SEKAMPANENG, TAMBOVILLE,UNIT-D, LEBONENG, BOSPLAAS EAST & WEST, BABELEGI, CAROUSEL, MAROKOLONG, GA-RAMOTSE, RENS TOWN, MANDELA VILLAGE, PORTION 12, KEKANA GAEDENS, LEHWELERENG, (KANANA VILLAGE), PIENAARS RIVIER, GREENSIDE, GA-MAUBANE, OPPERMAN, THULWE, PRIESKA AND BACK TO KOPANONG.

TTAL/NWP/GP/: Permit No: JHB 51268/4

OPERATION PERMISSION: MOLEKOA DRICA MIRIANA MXM 569 GP

ROUTE DESCRIPTION: FROM KOPANONG, TEMBA CITY, MAJANENG, DRYGIN,LEPHENGVILLE, TWEEFONTEIN, DILOPYE, SEKAMPANENG, TAMBOVILLE,UNIT-D, LEBONENG, BOSPLAAS EAST & WEST, BABELEGI, CAROUSEL, MAROKOLONG, GA-RAMOTSE, RENS TOWN, MANDELA VILLAGE, PORTION 12, KEKANA GAEDENS, LEHWELERENG, (KANANA VILLAGE), PIENAARS RIVIER, GREENSIDE, GA-MAUBANE, OPPERMAN, THULWE, PRIESKA AND BACK TO KOPANONG

TTAL/NWP/GP/: Permit No: MMB 870954/1, MMB 870957/3, MMB 870955/1, MMB 870956/1

OPERATION PERMISSION: MORIGE KEJE MESHACK BDB 840 NW, DYH 172 NW, BDT 129 NW, DRZ 986 NW, CLN 446 NW, DTY 362 NW, BDB 829 NW, CLX 817 NW,CCG 730 NW, DLP 443 NW

ROUTE DESCRIPTION: FROM KOPANONG, TEMBA CITY, MAJANENG, DRYGIN,LEPHENGVILLE, TWEEFONTEIN, DILOPYE, SEKAMPANENG, TAMBOVILLE,UNIT-D, LEBONENG, BOSPLAAS EAST & WEST, BABELEGI, CAROUSEL, MAROKOLONG, GA-RAMOTSE, RENS TOWN, MANDELA VILLAGE, PORTION 12, KEKANA GAEDENS, LEHWELERENG, (KANANA VILLAGE), PIENAARS RIVIER, GREENSIDE, GA-MAUBANE, OPPERMAN, THULWE, PRIESKA AND BACK TO KOPANONG

TTAL/NWP/GP/: Permit No: JHB 7354/1

OPERATION PERMISSION: MALULEKE SAMUEL KHOROKHORO DXT 998 NW

ROUTE DESCRIPTION: FROM KOPANONG, TEMBA CITY, MAJANENG, DRYGIN,LEPHENGVILLE, TWEEFONTEIN, DILOPYE, SEKAMPANENG, TAMBOVILLE,UNIT-D, LEBONENG, BOSPLAAS EAST & WEST, BABELEGI, CAROUSEL, MAROKOLONG, GA-RAMOTSE, RENS TOWN, MANDELA VILLAGE, PORTION 12, KEKANA GAEDENS, LEHWELERENG, (KANANA VILLAGE), PIENAARS RIVIER, GREENSIDE, GA-MAUBANE, OPPERMAN, THULWE, PRIESKA AND BACK TO KOPANONG

TTAL/NWP/GP/: Permit No: MMB 866181/2, MMB871221/2

OPERATION PERMISSION: KHOELE BOITUMELO ELLEN BDR 282 NW, DPD 952 NW

ROUTE DESCRIPTION: FROM KOPANONG, TEMBA CITY, MAJANENG, DRYGIN, LEPHENGVILLE, TWEEFONTEIN, DILOPYE, SEKAMPANENG, TAMBOVILLE, UNIT-D, LEBONENG, BOSPLAAS EAST & WEST, BABELEGI, CAROUSEL, MAROKOLONG, GA-RAMOTSE, RENS TOWN, MANDELA VILLAGE, PORTION 12, KEKANA GAEDENS, LEHWELERENG, (KANANA VILLAGE), PIENAARS RIVIER, GREENSIDE, GA-MAUBANE, OPPERMAN, THULWE, PRIESKA AND BACK TO KOPANONG

TTAL/NWP/GP/: MMB 860101/1, MMB 866960/2

OPERATION PERMISSION: MONARENG TUMISO JOSEPH BDL 538 NW, DMD 434 NW

ROUTE DESCRIPTION: FROM KOPANONG, TEMBA CITY, MAJANENG, DRYGIN, LEPHENGVILLE, TWEEFONTEIN, DILOPYE, SEKAMPANENG, TAMBOVILLE, UNIT-D, LEBONENG, BOSPLAAS EAST & WEST, BABELEGI, CAROUSEL, MAROKOLONG, GA-RAMOTSE, RENS TOWN, MANDELA VILLAGE, PORTION 12, KEKANA GAEDENS, LEHWELERENG, (KANANA VILLAGE), PIENAARS RIVIER, GREENSIDE, GA-MAUBANE, OPPERMAN, THULWE, PRIESKA AND BACK TO KOPANONG

TTAL/NWP/GP/: Permit No: MMB 867148/3, OP 862068

OPERATION PERMISSION: HLOPHE SIZAKELE GERTRUDE DXR 649 NW, CMB 760 NW, BDB 808 NW

ROUTE DESCRIPTION: FROM KOPANONG, TEMBA CITY, MAJANENG, DRYGIN, LEPHENGVILLE, TWEEFONTEIN, DILOPYE, SEKAMPANENG, TAMBOVILLE, UNIT-D, LEBONENG, BOSPLAAS EAST & WEST, BABELEGI, CAROUSEL, MAROKOLONG, GA-RAMOTSE, RENS TOWN, MANDELA VILLAGE, PORTION 12, KEKANA GAEDENS, LEHWELERENG, (KANANA VILLAGE), PIENAARS RIVIER, GREENSIDE, GA-MAUBANE, OPPERMAN, THULWE, PRIESKA AND BACK TO KOPANONG

TTAL/NWP/GP/: Permit No: MMB 867032/2, MMB 871083

OPERATION PERMISSION: DIJO MOLEFE LUCAS CJL 561 NW DZN 806 NW

ROUTE DESCRIPTION: FROM KOPANONG, TEMBA CITY, MAJANENG, DRYGIN, LEPHENGVILLE, TWEEFONTEIN, DILOPYE, SEKAMPANENG, TAMBOVILLE, UNIT-D, LEBONENG, BOSPLAAS EAST & WEST, BABELEGI, CAROUSEL, MAROKOLONG, GA-RAMOTSE, RENS TOWN, MANDELA VILLAGE, PORTION 12, KEKANA GAEDENS, LEHWELERENG, (KANANA VILLAGE), PIENAARS RIVIER, GREENSIDE, GA-MAUBANE, OPPERMAN, THULWE, PRIESKA AND BACK TO KOPANONG

TTAL/NWP/GP/: Permit No: MMB 866858/3

OPERATION PERMISSION: KOLOKOTO MICHAEL MAKORA DYH 846 NW

ROUTE DESCRIPTION: FROM KOPANONG, TEMBA CITY, MAJANENG, DRYGIN, LEPHENGVILLE, TWEEFONTEIN, DILOPYE, SEKAMPANENG, TAMBOVILLE, UNIT-D, LEBONENG, BOSPLAAS EAST & WEST, BABELEGI, CAROUSEL, MAROKOLONG, GA-RAMOTSE, RENS TOWN, MANDELA VILLAGE, PORTION 12, KEKANA GAEDENS, LEHWELERENG, (KANANA VILLAGE), PIENAARS RIVIER, GREENSIDE, GA-MAUBANE, OPPERMAN, THULWE, PRIESKA AND BACK TO KOPANONG

TTAL/NWP/GP/: Permit No: MMB 866851/3, MMB 866850/2

OPERATION PERMISSION: MBATHA ZACHIOS MJABHISENI DXD 531 NW DMT 342 NW

ROUTE DESCRIPTION: FROM KOPANONG, TEMBA CITY, MAJANENG, DRYGIN, LEPHENGVILLE, TWEEFONTEIN, DILOPYE, SEKAMPANENG, TAMBOVILLE, UNIT-D, LEBONENG, BOSPLAAS EAST & WEST, BABELEGI, CAROUSEL, MAROKOLONG, GA-RAMOTSE, RENS TOWN, MANDELA VILLAGE, PORTION 12, KEKANA GAEDENS, LEHWELERENG, (KANANA VILLAGE), PIENAARS RIVIER, GREENSIDE, GA-MAUBANE, OPPERMAN, THULWE, PRIESKA AND BACK TO KOPANONG

TTAL/NWP/GP/: Permit No: JHB 49492/1

OPERATION PERMISSION: NGOEPE FRANS MADUMETJA DST 665 NW

ROUTE DESCRIPTION: FROM KOPANONG, TEMBA CITY, MAJANENG, DRYGIN, LEPHENGVILLE, TWEEFONTEIN, DILOPYE, SEKAMPANENG, TAMBOVILLE, UNIT-D, LEBONENG, BOSPLAAS EAST & WEST, BABELEGI, CAROUSEL, MAROKOLONG, GA-RAMOTSE, RENS TOWN, MANDELA VILLAGE, PORTION 12, KEKANA GAEDENS, LEHWELERENG, (KANANA VILLAGE), PIENAARS RIVIER, GREENSIDE, GA-MAUBANE, OPPERMAN, THULWE, PRIESKA AND BACK TO KOPANONG

TTAL/NWP/GP/: Permit No: MMB 870384/2

OPERATION PERMISSION: MPHELO TSHENOLO GLADYS DSH 630 NW

ROUTE DESCRIPTION: FROM KOPANONG, TEMBA CITY, MAJANENG, DRYGIN, LEPHENGVILLE, TWEEFONTEIN, DILOPYE, SEKAMPANENG, TAMBOVILLE, UNIT-D, LEBONENG, BOSPLAAS EAST & WEST, BABELEGI, CAROUSEL, MAROKOLONG, GA-RAMOTSE, RENS TOWN, MANDELA VILLAGE, PORTION 12, KEKANA GAEDENS, LEHWELERENG, (KANANA VILLAGE), PIENAARS RIVIER, GREENSIDE, GA-MAUBANE, OPPERMAN, THULWE, PRIESKA AND BACK TO KOPANONG

TTAL/NWP/GP/: Permit No: MMB 866796/2

OPERATION PERMISSION: SKOSANA FLATHELO MARTINS DYG 427 NW

ROUTE DESCRIPTION: FROM KOPANONG, TEMBA CITY, BABELEGI, BOSPLAAS WEST, DAN-HOUSE, DERTIG, MATHIBESTAD TO MAKAPANSTAD TO MAKAPANSTAD AND BACK TO KOPANONG

TTAL/NWP/GP/: Permit NO: MMB 866103/4

OPERATION PERMISSION: MATSEKE ELIAS DXN 392 NW

ROUTE DESCRIPTION: FROM KOPANONG, TEMBA CITY, MAJANENG, DRYGIN, LEPHENGVILLE, TWEEFONTEIN, DILOPYE, SEKAMPANENG, TAMBOVILLE, UNIT-D, LEBONENG, BOSPLAAS EAST & WEST, BABELEGI, CAROUSEL, MAROKOLONG, GA-RAMOTSE, RENS TOWN, MANDELA VILLAGE, PORTION 12, KEKANA GAEDENS, LEHWELERENG, (KANANA VILLAGE), PIENAARS RIVIER, GREENSIDE, GA-MAUBANE, OPPERMAN, THULWE, PRIESKA AND BACK TO KOPANONG

TTAL/NWP/GP/: Permit No: OP 862383

OPERATION PERMISSION: MOKOKA ABISAI MALEBO DXN 357 NW

ROUTE DESCRIPTION: FROM KOPANONG, TEMBA CITY, MAJANENG, DRYGIN, LEPHENGVILLE, TWEEFONTEIN, DILOPYE, SEKAMPANENG, TAMBOVILLE, UNIT-D, LEBONENG, BOSPLAAS EAST & WEST, BABELEGI, CAROUSEL, MAROKOLONG, GA-RAMOTSE, RENS TOWN, MANDELA VILLAGE, PORTION 12, KEKANA GAEDENS, LEHWELERENG, (KANANA VILLAGE), PIENAARS RIVIER, GREENSIDE, GA-MAUBANE, OPPERMAN, THULWE, PRIESKA AND BACK TO KOPANONG

TTAL/NWP/GP/: Permit No: 47634/00

OPERATION PERMISSION: APHANE MATSOBANE JANUARIE DXN 357 NW

ROUTE DESCRIPTION: FROM KOPANONG, TEMBA CITY, MAJANENG, DRYGIN, LEPHENGVILLE, TWEEFONTEIN, DILOPYE, SEKAMPANENG, TAMBOVILLE, UNIT-D, LEBONENG, BOSPLAAS EAST & WEST, BABELEGI, CAROUSEL, MAROKOLONG, GA-RAMOTSE, RENS TOWN, MANDELA VILLAGE, PORTION 12, KEKANA GAEDENS, LEHWELERENG, (KANANA VILLAGE), PIENAARS RIVIER, GREENSIDE, GA-MAUBANE, OPPERMAN, THULWE, PRIESKA AND BACK TO KOPANONG

TTAL/NWP/GP/: Permit No: MMB 867256/3, MMB 869258/2, MMB 866057/1, OP 861976, OP 861975

OPERATION PERMISSION: TLADI JAMES SIMON DYF 097 NW, DWF 987 NW, DZL 194 NW, DLN 907 NW, CLP 144 NW

ROUTE DESCRIPTION: FROM KOPANONG, TEMBA CITY, MAJANENG, DRYGIN, LEPHENGVILLE, TWEEFONTEIN, DILOPYE, SEKAMPANENG, TAMBOVILLE, UNIT-D, LEBONENG, BOSPLAAS EAST & WEST, BABELEGI, CAROUSEL, MAROKOLONG, GA-RAMOTSE, RENS TOWN, MANDELA VILLAGE, PORTION 12, KEKANA GAEDENS, LEHWELERENG, (KANANA VILLAGE), PIENAARS RIVIER, GREENSIDE, GA-MAUBANE, OPPERMAN, THULWE, PRIESKA AND BACK TO KOPANONG

TTAL/NWP/GP/: Permit No: MMB 870953/1

OPERATION PERMISSION: NKOMO DEDE JOHANNES CFS 490 NW

ROUTE DESCRIPTION: FROM KOPANONG, TEMBA CITY, BABELEGI, B
OSPLAAS WEST, DAN-HOUSE, DERTIG, MATHIBESTAD TO MAKAPANSTAD
TO MAKAPANSTAD AND BACK TO KOPANONG

TTAL/NWP/GP/: Permit No: MMB 870407/3, MMB 870227/2, MMB 867289/2, JHB
33667/2, MMB 871117/1, MMB 870406/1, MMB 870408/1

OPERATION PERMISSION: TJALE MALESELA TIMOTHY DJS 078 NW, DMC 541
NW, NBJ 875 GP, CGP 020 NW

ROUTE DESCRIPTION: FROM KOPANONG, TEMBA CITY, BABELEGI, B
OSPLAAS WEST, DAN-HOUSE, DERTIG, MATHIBESTAD TO MAKAPANSTAD
TO MAKAPANSTAD AND BACK TO KOPANONG

DDT 766 NW, CMM 892 NW, BBD 508 NW

ROUTE DESCRIPTION: FROM KOPANONG, TEMBA CITY, MAJANENG,
DRYGIN, LEPHENGVILLE, TWEEFONTEIN, DILOPYE, SEKAMPANENG,
TAMBOVILLE, UNIT-D, LEBONENG, BOSPLAAS EAST & WEST, BABELEGI,
CAROUSEL, MAROKOLONG, GA-RAMOTSE, RENS TOWN, MANDELA
VILLAGE, PORTION 12, KEKANA GAEDENS, LEHWELERENG, (KANANA
VILLAGE), PIENAARS RIVIER, GREENSIDE, GA-MAUBANE, OPPERMAN,
THULWE, PRIESKA AND BACK TO KOPANONG

TTAL/NWP/GP/: Permit No: OP 861907, OP 861939

OPERATION PERMISSION: MANYATHELA JOSEPH NKUTSYENG DZY 951 NW

ROUTE DESCRIPTION: FROM KOPANONG, TEMBA CITY, MAJANENG,
DRYGIN, LEPHENGVILLE, TWEEFONTEIN, DILOPYE, SEKAMPANENG,
TAMBOVILLE, UNIT-D, LEBONENG, BOSPLAAS EAST & WEST, BABELEGI,
CAROUSEL, MAROKOLONG, GA-RAMOTSE, RENS TOWN, MANDELA
VILLAGE, PORTION 12, KEKANA GAEDENS, LEHWELERENG, (KANANA
VILLAGE), PIENAARS RIVIER, GREENSIDE, GA-MAUBANE, OPPERMAN,
THULWE, PRIESKA AND BACK TO KOPANONG

DKJ 988 NW

ROUTE DESCRIPTION: FROM KOPANONG, TEMBA CITY, BABELEGI, B
OSPLAAS WEST, DAN-HOUSE, DERTIG, MATHIBESTAD TO MAKAPANSTAD
TO MAKAPANSTAD AND BACK TO KOPANONG

TTAL/NWP/GP/: Permit No: MMB 871102/2, MMB 871103/1

OPERATION PERMISSION: MATHALA MOIFADI ROBERT, DZF 370 NW, CCG
901 NW

ROUTE DESCRIPTION: FROM KOPANONG, TEMBA CITY, MAJANENG,
DRYGIN, LEPHENGVILLE, TWEEFONTEIN, DILOPYE, SEKAMPANENG,
TAMBOVILLE, UNIT-D, LEBONENG, BOSPLAAS EAST & WEST, BABELEGI,
CAROUSEL, MAROKOLONG, GA-RAMOTSE, RENS TOWN, MANDELA
VILLAGE, PORTION 12, KEKANA GAEDENS, LEHWELERENG, (KANANA

VILLAGE), PIENAARS RIVIER, GREENSIDE, GA-MAUBANE, OPPERMAN, THULWE, PRIESKA AND BACK TO KOPANONG

TTAL/NWP/GP/: Permit No: MMB 871183/3

OPERATION PERMISSION: MPHIWA MORWETLANA JACOB CLF 920 NW

ROUTE DESCRIPTION: FROM KOPANONG, TEMBA CITY, MAJANENG, DRYGIN, LEPHENGVILLE, TWEEFONTEIN, DILOPYE, SEKAMPANENG, TAMBOVILLE, UNIT-D, LEBONENG, BOSPLAAS EAST & WEST, BABELEGI, CAROUSEL, MAROKOLONG, GA-RAMOTSE, RENS TOWN, MANDELA VILLAGE, PORTION 12, KEKANA GAEDENS, LEHWELERENG, (KANANA VILLAGE), PIENAARS RIVIER, GREENSIDE, GA-MAUBANE, OPPERMAN, THULWE, PRIESKA AND BACK TO KOPANONG

TTAL/NWP/GP/: Permit No: MMB 871328/2

OPERATION PERMISSION: MODIMOLA PRESINA PRESCILLA DZP 050 NW

ROUTE DESCRIPTION: FROM KOPANONG, TEMBA CITY, MAJANENG, DRYGIN, LEPHENGVILLE, TWEEFONTEIN, DILOPYE, SEKAMPANENG, TAMBOVILLE, UNIT-D, LEBONENG, BOSPLAAS EAST & WEST, BABELEGI, CAROUSEL, MAROKOLONG, GA-RAMOTSE, RENS TOWN, MANDELA VILLAGE, PORTION 12, KEKANA GAEDENS, LEHWELERENG, (KANANA VILLAGE), PIENAARS RIVIER, GREENSIDE, GA-MAUBANE, OPPERMAN, THULWE, PRIESKA AND BACK TO KOPANONG

TTAL/NWP/GP/: Permit No: MMB 866622/3

OPERATION PERMISSION: KEKANA MPEDI LAZARUS DTR 970 NW

ROUTE DESCRIPTION: FROM KOPANONG, TEMBA CITY, MAJANENG, DRYGIN, LEPHENGVILLE, TWEEFONTEIN, DILOPYE, SEKAMPANENG, TAMBOVILLE, UNIT-D, LEBONENG, BOSPLAAS EAST & WEST, BABELEGI, CAROUSEL, MAROKOLONG, GA-RAMOTSE, RENS TOWN, MANDELA VILLAGE, PORTION 12, KEKANA GAEDENS, LEHWELERENG, (KANANA VILLAGE), PIENAARS RIVIER, GREENSIDE, GA-MAUBANE, OPPERMAN, THULWE, PRIESKA AND BACK TO KOPANONG

TTAL/NWP/GP/: MMB 870590/1, MMB 870589/1

OPERATION PERMISSION: MOHOTSI NARE SOLOMON BGN 037 NW, CMR 029 NW

ROUTE DESCRIPTION: FROM KOPANONG, TEMBA CITY, MAJANENG, DRYGIN, LEPHENGVILLE, TWEEFONTEIN, DILOPYE, SEKAMPANENG, TAMBOVILLE, UNIT-D, LEBONENG, BOSPLAAS EAST & WEST, BABELEGI, CAROUSEL, MAROKOLONG, GA-RAMOTSE, RENS TOWN, MANDELA VILLAGE, PORTION 12, KEKANA GAEDENS, LEHWELERENG, (KANANA VILLAGE), PIENAARS RIVIER, GREENSIDE, GA-MAUBANE, OPPERMAN, THULWE, PRIESKA AND BACK TO KOPANONG

TTAL/NWP/GP/: Permit No: JHB 41713/2

OPERATION PERMISSION: THELETSANE POPONKI KLAAS CHS 801 NW
ROUTE DESCRIPTION: FROM KOPANONG, TEMBA CITY, MAJANENG, DRYGIN, LEPHENGVILLE, TWEEFONTEIN, DILOPYE, SEKAMPANENG, TAMBOVILLE, UNIT-D, LEBONENG, BOSPLAAS EAST & WEST, BABELEGI, CAROUSEL, MAROKOLONG, GA-RAMOTSE, RENS TOWN, MANDELA VILLAGE, PORTION 12, KEKANA GAEDENS, LEHWELERENG, (KANANA VILLAGE), PIENAARS RIVIER, GREENSIDE, GA-MAUBANE, OPPERMAN, THULWE, PRIESKA AND BACK TO KOPANONG

TTAL /NWP/GP/: Permit No: JHB 48277/3, MMB 867187/2

OPERATION PERMISSION: MATSHO THEKISO JOSEPH BBY 249 NW, CNL 202 NW

ROUTE DESCRIPTION: FROM KOPANONG, TEMBA CITY, MAJANENG, DRYGIN, LEPHENGVILLE, TWEEFONTEIN, DILOPYE, SEKAMPANENG, TAMBOVILLE, UNIT-D, LEBONENG, BOSPLAAS EAST & WEST, BABELEGI, CAROUSEL, MAROKOLONG, GA-RAMOTSE, RENS TOWN, MANDELA VILLAGE, PORTION 12, KEKANA GAEDENS, LEHWELERENG, (KANANA VILLAGE), PIENAARS RIVIER, GREENSIDE, GA-MAUBANE, OPPERMAN, THULWE, PRIESKA AND BACK TO KOPANONG

TTAL/NWP/GP/: Permit No: MMB 871297/1, MMB 871300/1, MMB 871296/1, MMB 871299/1 MMB 871298/1

OPERATION PERMISSION: MPHULWANA MALOSE JOHANNES DRK 238 NW, BDF 533 NW, BCG 939 NW, CFN 744 NW,

ROUTE DESCRIPTION: FROM KOPANONG, TEMBA CITY, BABELEGI, BOSPLAAS WEST, DAN-HOUSE, DERTIG, MATHIBESTAD TO MAKAPANSTAD TO MAKAPANSTAD AND BACK TO KOPANONG

CJP 471 NW

ROUTE DESCRIPTION: FROM KOPANONG, TEMBA CITY, MAJANENG, DRYGIN, LEPHENGVILLE, TWEEFONTEIN, DILOPYE, SEKAMPANENG, TAMBOVILLE, UNIT-D, LEBONENG, BOSPLAAS EAST & WEST, BABELEGI, CAROUSEL, MAROKOLONG, GA-RAMOTSE, RENS TOWN, MANDELA VILLAGE, PORTION 12, KEKANA GAEDENS, LEHWELERENG, (KANANA VILLAGE), PIENAARS RIVIER, GREENSIDE, GA-MAUBANE, OPPERMAN, THULWE, PRIESKA AND BACK TO KOPANONG

TTAL/NWP/GP/: Permit No: MMB 867247/3, OP 862087, JHB 39306/3, 0017560

OPERATION PERMISSION: MASHIMBYE MSESANYANE SAMUEL CCG 087 NW, DZF 319 NW, DNZ 191 NW, DSL 931 NW

ROUTE DESCRIPTION: FROM KOPANONG, TEMBA CITY, MAJANENG, DRYGIN, LEPHENGVILLE, TWEEFONTEIN, DILOPYE, SEKAMPANENG, TAMBOVILLE, UNIT-D, LEBONENG, BOSPLAAS EAST & WEST, BABELEGI, CAROUSEL, MAROKOLONG, GA-RAMOTSE, RENS TOWN, MANDELA VILLAGE, PORTION 12, KEKANA GAEDENS, LEHWELERENG, (KANANA

VILLAGE), PIENAARS RIVIER, GREENSIDE, GA-MAUBANE, OPPERMAN, THULWE, PRIESKA AND BACK TO KOPANONG

TTAL/NWP/GP/: Permit No: OP 862226, JHB 174277/2, OP 861905, OP 861904
OPERATION PERMISSION: SOBONDANA MALEKA PETER DDS 952 NW, CKG 879 NW, DMM 567 NW, DXP 370 NW

ROUTE DESCRIPTION: FROM KOPANONG, TEMBA CITY, MAJANENG, DRYGIN, LEPHENGVILLE, TWEEFONTEIN, DILOPYE, SEKAMPANENG, TAMBOVILLE, UNIT-D, LEBONENG, BOSPLAAS EAST & WEST, BABELEGI, CAROUSEL, MAROKOLONG, GA-RAMOTSE, RENS TOWN, MANDELA VILLAGE, PORTION 12, KEKANA GAEDENS, LEHWELERENG, (KANANA VILLAGE), PIENAARS RIVIER, GREENSIDE, GA-MAUBANE, OPPERMAN, THULWE, PRIESKA AND BACK TO KOPANONG

TTAL/NWP/GP/: Permit No: MMB 867259/2

OPERATION PERMISSION: MASHELA SETEMERE DANIEL DPB 847 NW

ROUTE DESCRIPTION: FROM KOPANONG, TEMBA CITY, MAJANENG, DRYGIN, LEPHENGVILLE, TWEEFONTEIN, DILOPYE, SEKAMPANENG, TAMBOVILLE, UNIT-D, LEBONENG, BOSPLAAS EAST & WEST, BABELEGI, CAROUSEL, MAROKOLONG, GA-RAMOTSE, RENS TOWN, MANDELA VILLAGE, PORTION 12, KEKANA GAEDENS, LEHWELERENG, (KANANA VILLAGE), PIENAARS RIVIER, GREENSIDE, GA-MAUBANE, OPPERMAN, THULWE, PRIESKA AND BACK TO KOPANONG

TTAL/NWP/GP/: Permit No: POT 22174/5 JHB 16788/2, MMB 869892/2, CJG 502 NW, DJN 684 NW

OPERATION PERMISSION: SEROBEDI MASHILO SIMON DWR 752 NW

ROUTE DESCRIPTION: FROM KOPANONG, TEMBA CITY, MAJANENG, DRYGIN, LEPHENGVILLE, TWEEFONTEIN, DILOPYE, SEKAMPANENG, TAMBOVILLE, UNIT-D, LEBONENG, BOSPLAAS EAST & WEST, BABELEGI, CAROUSEL, MAROKOLONG, GA-RAMOTSE, RENS TOWN, MANDELA VILLAGE, PORTION 12, KEKANA GAEDENS, LEHWELERENG, (KANANA VILLAGE), PIENAARS RIVIER, GREENSIDE, GA-MAUBANE, OPPERMAN, THULWE, PRIESKA AND BACK TO KOPANONG

TTAL/NWP/GP/: Permit No: MMB 871384/2, MMB 871386/2, MMB

871385/1 OPERATION PERMISSION: MADUMO MOLEFE SOLOMON CCG 599 NW, BCG 588 NW

ROUTE DESCRIPTION: FROM KOPANONG, TEMBA CITY, MAJANENG, DRYGIN, LEPHENGVILLE, TWEEFONTEIN, DILOPYE, SEKAMPANENG, TAMBOVILLE, UNIT-D, LEBONENG, BOSPLAAS EAST & WEST, BABELEGI, CAROUSEL, MAROKOLONG, GA-RAMOTSE, RENS TOWN, MANDELA VILLAGE, PORTION 12, KEKANA GAEDENS, LEHWELERENG, (KANANA VILLAGE), PIENAARS RIVIER, GREENSIDE, GA-MAUBANE, OPPERMAN, THULWE, PRIESKA AND BACK TO KOPANONG

DYS 795 NW

ROUTE DESCRIPTION: FROM KOPANONG, TEMBA CITY, BABELEGI, B OSPLAAS WEST, DAN-HOUSE, DERTIG, MATHIBESTAD TO MAKAPANSTAD TO MAKAPANSTAD AND BACK TO KOPANONG

TTAL/NWP/GP/: Permit No: MMB 870643/2, MMB 867932/3, MMB 867353/3
OPERATION PERMISSION: MATTHEW CHRISTOPHER NDALA DVP 572 NW, DYG 218 NW, DXM 441 NW

ROUTE DESCRIPTION: FROM KOPANONG, TEMBA CITY, MAJANENG, DRYGIN, LEPHENGVILLE, TWEEFONTEIN, DILOPYE, SEKAMPANENG, TAMBOVILLE, UNIT-D, LEBONENG, BOSPLAAS EAST & WEST, BABELEGI, CAROUSEL, MAROKOLONG, GA-RAMOTSE, RENS TOWN, MANDELA VILLAGE, PORTION 12, KEKANA GAEDENS, LEHWELERENG, (KANANA VILLAGE), PIENAARS RIVIER, GREENSIDE, GA-MAUBANE, OPPERMAN, THULWE, PRIESKA AND BACK TO KOPANONG

TTAL/NWP/GP/: Permit No: MMB 870640/1, JHB 5571/1
OPERATION PERMISSION: LEBELO SENYADIWE ABIOT CCG 949 NW, CHH 026 NW

ROUTE DESCRIPTION: FROM KOPANONG, TEMBA CITY, MAJANENG, DRYGIN, LEPHENGVILLE, TWEEFONTEIN, DILOPYE, SEKAMPANENG, TAMBOVILLE, UNIT-D, LEBONENG, BOSPLAAS EAST & WEST, BABELEGI, CAROUSEL, MAROKOLONG, GA-RAMOTSE, RENS TOWN, MANDELA VILLAGE, PORTION 12, KEKANA GAEDENS, LEHWELERENG, (KANANA VILLAGE), PIENAARS RIVIER, GREENSIDE, GA-MAUBANE, OPPERMAN, THULWE, PRIESKA AND BACK TO KOPANONG

TTAL/NWP/GP/: Permit No: MMB 867699/3, MMB 867633/3, MMB 870457/2, MMB 869893/3

OPERATION PERMISSION: MONAHENG MAKGOPELA FRANK DWS 237 NW, DWT 974 NW

ROUTE DESCRIPTION: FROM KOPANONG, TEMBA CITY, BABELEGI, B OSPLAAS WEST, DAN-HOUSE, DERTIG, MATHIBESTAD TO MAKAPANSTAD TO MAKAPANSTAD AND BACK TO KOPANONG

DLG 690 NW, CNH 656 NW

ROUTE DESCRIPTION: FROM KOPANONG, TEMBA CITY, MAJANENG, DRYGIN, LEPHENGVILLE, TWEEFONTEIN, DILOPYE, SEKAMPANENG, TAMBOVILLE, UNIT-D, LEBONENG, BOSPLAAS EAST & WEST, BABELEGI, CAROUSEL, MAROKOLONG, GA-RAMOTSE, RENS TOWN, MANDELA VILLAGE, PORTION 12, KEKANA GAEDENS, LEHWELERENG, (KANANA VILLAGE), PIENAARS RIVIER, GREENSIDE, GA-MAUBANE, OPPERMAN, THULWE, PRIESKA AND BACK TO KOPANONG

TTAL/NWP/GP/: Permit No: OP861994, JHB 171510 4

OPERATION PERMISSION: KEKANA MPONESA ANDRIES BGY 267 NW, DVL 526 NW

ROUTE DESCRIPTION: FROM KOPANONG, TEMBA CITY, BABELEGI, B OSPLAAS WEST, DAN-HOUSE, DERTIG, MATHIBESTAD TO MAKAPANSTAD TO MAKAPANSTAD AND BACK TO KOPANONG

TTAL/NWP/GP/: Permit No: MMB 971016/1, MMB 871014/1, MMB 871013/1, MMB 871016/1

OPERATION PERMISSION: MABOKELA MOKOPI DAVID DJH 391 NW, CHW 164 NW, CLR 672 NW, DRG 379 NW

ROUTE DESCRIPTION: FROM KOPANONG, TEMBA CITY, BABELEGI, B OSPLAAS WEST, DAN-HOUSE, DERTIG, MATHIBESTAD TO MAKAPANSTAD TO MAKAPANSTAD AND BACK TO KOPANONG

TTAL/NWP/GP/: Permit No: MMB 868508/2, MMB 870936/1

OPERATION PERMISSION: TAULELE FILIPE PHILEMON DVR 129 NW, DBH 891 NW

ROUTE DESCRIPTION: FROM KOPANONG, TEMBA CITY, MAJANENG, DRYGIN, LEPHENGVILLE, TWEEFONTEIN, DILOPYE, SEKAMPANENG, TAMBOVILLE, UNIT-D, LEBONENG, BOSPLAAS EAST & WEST, BABELEGI, CAROUSEL, MAROKOLONG, GA-RAMOTSE, RENS TOWN, MANDELA VILLAGE, PORTION 12, KEKANA GAEDENS, LEHWELERENG, (KANANA VILLAGE), PIENAARS RIVIER, GREENSIDE, GA-MAUBANE, OPPERMAN, THULWE, PRIESKA AND BACK TO KOPANONG

TTAL/NWP/GP/: Permit No: MMB 870966/1

OPERATION PERMISSION: SHIBAMBO DOCTOR JOHN DPM 424 NW

ROUTE DESCRIPTION: FROM KOPANONG, TEMBA CITY, MAJANENG, DRYGIN, LEPHENGVILLE, TWEEFONTEIN, DILOPYE, SEKAMPANENG, TAMBOVILLE, UNIT-D, LEBONENG, BOSPLAAS EAST & WEST, BABELEGI, CAROUSEL, MAROKOLONG, GA-RAMOTSE, RENS TOWN, MANDELA VILLAGE, PORTION 12, KEKANA GAEDENS, LEHWELERENG, (KANANA VILLAGE), PIENAARS RIVIER, GREENSIDE, GA-MAUBANE, OPPERMAN, THULWE, PRIESKA AND BACK TO KOPANONG

TTAL/NWP/GP/: Permit No: MMB 867686/2, MMB 867687/4

OPERATION PERMISSION: TEANE HENDRICK MOEKETSI DTS 533 NW, CCH 066NW

ROUTE DESCRIPTION: FROM KOPANONG, TEMBA CITY, BABELEGI, B OSPLAAS WEST, DAN-HOUSE, DERTIG, MATHIBESTAD TO MAKAPANSTAD TO MAKAPANSTAD AND BACK TO KOPANONG

TTAL/NWP/GP/: Permit No: MMB 867776/3, MMB 867146/4

OPERATION PERMISSION: TSHABALALA JABULANI ADVOCATE DWR 535 NW, FBN 976 NW

ROUTE DESCRIPTION: FROM KOPANONG, TEMBA CITY, MAJANENG, DRYGIN, LEPHENGVILLE, TWEEFONTEIN, DILOPYE, SEKAMPANENG, TAMBOVILLE, UNIT-D, LEBONENG, BOSPLAAS EAST & WEST, BABELEGI, CAROUSEL, MAROKOLONG, GA-RAMOTSE, RENS TOWN, MANDELA VILLAGE, PORTION 12, KEKANA GAEDENS, LEHWELERENG, (KANANA VILLAGE), PIENAARS RIVIER, GREENSIDE, GA-MAUBANE, OPPERMAN, THULWE, PRIESKA AND BACK TO KOPANONG

TTAL/NWP/GP/: Permit No: MMB 866967/2

OPERATION PERMISSION: LERUMO MAMAKE AMOS DHK 867 NW

ROUTE DESCRIPTION: FROM KOPANONG, TEMBA CITY, MAJANENG, DRYGIN, LEPHENGVILLE, TWEEFONTEIN, DILOPYE, SEKAMPANENG, TAMBOVILLE, UNIT-D, LEBONENG, BOSPLAAS EAST & WEST, BABELEGI, CAROUSEL, MAROKOLONG, GA-RAMOTSE, RENS TOWN, MANDELA VILLAGE, PORTION 12, KEKANA GAEDENS, LEHWELERENG, (KANANA VILLAGE), PIENAARS RIVIER, GREENSIDE, GA-MAUBANE, OPPERMAN, THULWE, PRIESKA AND BACK TO KOPANONG

TTAL/NWP/GP/: Permit No: POT 221934/1

OPERATION PERMISSION: KHOELE JEREMIA ZACHARIA DJD 946 NW

ROUTE DESCRIPTION: FROM KOPANONG, TEMBA CITY, MAJANENG, DRYGIN, LEPHENGVILLE, TWEEFONTEIN, DILOPYE, SEKAMPANENG, TAMBOVILLE, UNIT-D, LEBONENG, BOSPLAAS EAST & WEST, BABELEGI, CAROUSEL, MAROKOLONG, GA-RAMOTSE, RENS TOWN, MANDELA VILLAGE, PORTION 12, KEKANA GAEDENS, LEHWELERENG, (KANANA VILLAGE), PIENAARS RIVIER, GREENSIDE, GA-MAUBANE, OPPERMAN, THULWE, PRIESKA AND BACK TO KOPANONG

TTAL/NWP/GP/: Permit No: PTA 16557/1, MMB 867111/3

OPERATION PERMISSION: PHASHA ALBERT FONKO BBD 438 NW, DYY 273 NW

ROUTE DESCRIPTION: FROM KOPANONG, TEMBA CITY, MAJANENG, DRYGIN, LEPHENGVILLE, TWEEFONTEIN, DILOPYE, SEKAMPANENG, TAMBOVILLE, UNIT-D, LEBONENG, BOSPLAAS EAST & WEST, BABELEGI, CAROUSEL, MAROKOLONG, GA-RAMOTSE, RENS TOWN, MANDELA VILLAGE, PORTION 12, KEKANA GAEDENS, LEHWELERENG, (KANANA VILLAGE), PIENAARS RIVIER, GREENSIDE, GA-MAUBANE, OPPERMAN, THULWE, PRIESKA AND BACK TO KOPANONG

TTAL/NWP/GP/: Permit No: MMB 870150/2, MMB 871283/1, MMB 871284/2

OPERATION PERMISSION: MOSELAKGOMO AMOS STIMI DWV 383 NW, CLS 475 NW, DZF 464 NW

ROUTE DESCRIPTION: FROM KOPANONG, TEMBA CITY, MAJANENG, DRYGIN, LEPHENGVILLE, TWEEFONTEIN, DILOPYE, SEKAMPANENG, TAMBOVILLE, UNIT-D, LEBONENG, BOSPLAAS EAST & WEST, BABELEGI, CAROUSEL, MAROKOLONG, GA-RAMOTSE, RENS TOWN, MANDELA VILLAGE, PORTION 12, KEKANA GAEDENS, LEHWELERENG, (KANANA VILLAGE), PIENAARS RIVIER, GREENSIDE, GA-MAUBANE, OPPERMAN, THULWE, PRIESKA AND BACK TO KOPANONG

TTAL/NWP/GP/: Permit No: MMB 867264/2, MMB 867263/2, MMB 871349/2, MMB 867265/3

OPERATION PERMISSION: MALEMA OUPA MARCUS CMK 219 NW, CHL 487 NW, DXY 064 NW, CKD 285 NW

ROUTE DESCRIPTION: FROM KOPANONG, TEMBA CITY, MAJANENG, DRYGIN, LEPHENGVILLE, TWEEFONTEIN, DILOPYE, SEKAMPANENG, TAMBOVILLE, UNIT-D, LEBONENG, BOSPLAAS EAST & WEST, BABELEGI, CAROUSEL, MAROKOLONG, GA-RAMOTSE, RENS TOWN, MANDELA VILLAGE, PORTION 12, KEKANA GAEDENS, LEHWELERENG, (KANANA VILLAGE), PIENAARS RIVIER, GREENSIDE, GA-MAUBANE, OPPERMAN, THULWE, PRIESKA AND BACK TO KOPANONG

TTAL/NWP/GP/: Permit No: OP 862152, JHB 45133/3, MMB 867210/2

OPERATION PERMISSION: MAHLANGU SOPUKU JOHANNES DXY 833 NW, DNM 163 NW, DCR 020 NW

ROUTE DESCRIPTION: FROM KOPANONG, TEMBA CITY, MAJANENG, DRYGIN, LEPHENGVILLE, TWEEFONTEIN, DILOPYE, SEKAMPANENG, TAMBOVILLE, UNIT-D, LEBONENG, BOSPLAAS EAST & WEST, BABELEGI, CAROUSEL, MAROKOLONG, GA-RAMOTSE, RENS TOWN, MANDELA VILLAGE, PORTION 12, KEKANA GAEDENS, LEHWELERENG, (KANANA VILLAGE), PIENAARS RIVIER, GREENSIDE, GA-MAUBANE, OPPERMAN, THULWE, PRIESKA AND BACK TO KOPANONG

TTAL/NWP/GP/: Permit No: MMB 867672/3

OPERATION PERMISSION: MITHI RONNIE SOLOMON DJX 123 NW

ROUTE DESCRIPTION: FROM KOPANONG, TEMBA CITY, BABELEGI, BOSPLAAS WEST, DAN-HOUSE, DERTIG, MATHIBESTAD TO MAKAPANSTAD TO MAKAPANSTAD AND BACK TO KOPANONG

TTAL/NWP/GP/: Permit No: OP 862173

OPERATION PERMISSION: RABALAO MMUSHI GODLEY DRB 143 NW

ROUTE DESCRIPTION: FROM KOPANONG, TEMBA CITY, MAJANENG, DRYGIN, LEPHENGVILLE, TWEEFONTEIN, DILOPYE, SEKAMPANENG, TAMBOVILLE, UNIT-D, LEBONENG, BOSPLAAS EAST & WEST, BABELEGI, CAROUSEL, MAROKOLONG, GA-RAMOTSE, RENS TOWN, MANDELA VILLAGE, PORTION 12, KEKANA GAEDENS, LEHWELERENG, (KANANA VILLAGE), PIENAARS RIVIER, GREENSIDE, GA-MAUBANE, OPPERMAN, THULWE, PRIESKA AND BACK TO KOPANONG

TTAL/NWP/GP/: Permit No: MMB 870642/1, MMB 871256/2

OPERATION PERMISSION: MAWASHA PHETOLE SAMUEL DSH 041 NW, BGW 262 NW

ROUTE DESCRIPTION: FROM KOPANONG, TEMBA CITY, BABELEGI, B OSPLAAS WEST, DAN-HOUSE, DERTIG, MATHIBESTAD TO MAKAPANSTAD TO MAKAPANSTAD AND BACK TO KOPANONG

TTAL/NWP/GP/: Permit No: POT 65726/3, MMB 867162/2

OPERATION PERMISSION: MAWASHA MOKOTLO BETHUEL BDJ 395 NW, DKT 061 NW

ROUTE DESCRIPTION: FROM KOPANONG, TEMBA CITY, MAJANENG, DRYGIN, LEPHENGVILLE, TWEEFONTEIN, DILOPYE, SEKAMPANENG, TAMBOVILLE, UNIT-D, LEBONENG, BOSPLAAS EAST & WEST, BABELEGI, CAROUSEL, MAROKOLONG, GA-RAMOTSE, RENS TOWN, MANDELA VILLAGE, PORTION 12, KEKANA GAEDENS, LEHWELERENG, (KANANA VILLAGE), PIENAARS RIVIER, GREENSIDE, GA-MAUBANE, OPPERMAN, THULWE, PRIESKA AND BACK TO KOPANONG

TTAL/NWP/GP/: Permit No: POT 65726/3, MMB 867162/2

OPERATION PERMISSION: NYATHIKAZI DANIEL NALA DJB 478 NW

ROUTE DESCRIPTION: FROM KOPANONG, TEMBA CITY, BABELEGI, B OSPLAAS WEST, DAN-HOUSE, DERTIG, MATHIBESTAD TO MAKAPANSTAD TO MAKAPANSTAD AND BACK TO KOPANONG

TTAL/NWP/GP/: Permit No: MMB 867115/3, OP 862146

OPERATION PERMISSION: MOLAOA LESIBA LUCAS DTY 321 NW, DXK 799 NW

ROUTE DESCRIPTION: FROM KOPANONG, TEMBA CITY, MAJANENG, DRYGIN, LEPHENGVILLE, TWEEFONTEIN, DILOPYE, SEKAMPANENG, TAMBOVILLE, UNIT-D, LEBONENG, BOSPLAAS EAST & WEST, BABELEGI, CAROUSEL, MAROKOLONG, GA-RAMOTSE, RENS TOWN, MANDELA VILLAGE, PORTION 12, KEKANA GAEDENS, LEHWELERENG, (KANANA VILLAGE), PIENAARS RIVIER, GREENSIDE, GA-MAUBANE, OPPERMAN, THULWE, PRIESKA AND BACK TO KOPANONG.

TTAL/NWP/GP/: Permit No: MMB 867094, OP862106, MMB 867095/2, MMB 867096/2, MMB 867093/2

OPERATION PERMISSION: MTSWENI MANETJE FIKILE DKL 936 NW, DXJ 527 NW, CKG 775 NW, CKG 760 NW, CKG 752

ROUTE DESCRIPTION: FROM KOPANONG, TEMBA CITY, MAJANENG, DRYGIN, LEPHENGVILLE, TWEEFONTEIN, DILOPYE, SEKAMPANENG, TAMBOVILLE, UNIT-D, LEBONENG, BOSPLAAS EAST & WEST, BABELEGI, CAROUSEL, MAROKOLONG, GA-RAMOTSE, RENS TOWN, MANDELA VILLAGE, PORTION 12, KEKANA GAEDENS, LEHWELERENG, (KANANA

VILLAGE), PIENAARS RIVIER, GREENSIDE, GA-MAUBANE, OPPERMAN, THULWE, PRIESKA AND BACK TO KOPANONG

TTAL/NWP/GP/: Permit No: MMB 870364/2

OPERATION PERMISSION: MOREMEDI BALI JOHN DYM 995 NW

ROUTE DESCRIPTION: FROM KOPANONG, TEMBA CITY, MAJANENG, DRYGIN, LEPHENGVILLE, TWEEFONTEIN, DILOPYE, SEKAMPANENG, TAMBOVILLE, UNIT-D, LEBONENG, BOSPLAAS EAST & WEST, BABELEGI, CAROUSEL, MAROKOLONG, GA-RAMOTSE, RENS TOWN, MANDELA VILLAGE, PORTION 12, KEKANA GAEDENS, LEHWELERENG, (KANANA VILLAGE), PIENAARS RIVIER, GREENSIDE, GA-MAUBANE, OPPERMAN, THULWE, PRIESKA AND BACK TO KOPANONG.

TTAL/NWP/GP/: Permit No: MMB 871291/1, MMB 871292/1

OPERATION PERMISSION: MAPHOSA JUDAS HENDRIK CGY 334 NW, CKG 109 NW

ROUTE DESCRIPTION: FROM KOPANONG, TEMBA CITY, MAJANENG, DRYGIN, LEPHENGVILLE, TWEEFONTEIN, DILOPYE, SEKAMPANENG, TAMBOVILLE, UNIT-D, LEBONENG, BOSPLAAS EAST & WEST, BABELEGI, CAROUSEL, MAROKOLONG, GA-RAMOTSE, RENS TOWN, MANDELA VILLAGE, PORTION 12, KEKANA GAEDENS, LEHWELERENG, (KANANA VILLAGE), PIENAARS RIVIER, GREENSIDE, GA-MAUBANE, OPPERMAN, THULWE, PRIESKA AND BACK TO KOPANONG.

TTAL/NWP/GP/: Permit No: MMB 871069/1, MMB 867908/3

OPERATION PERMISSION: NTULI MABANTI FLIP BDB 826 NW

ROUTE DESCRIPTION: FROM KOPANONG, TEMBA CITY, MAJANENG, DRYGIN, LEPHENGVILLE, TWEEFONTEIN, DILOPYE, SEKAMPANENG, TAMBOVILLE, UNIT-D, LEBONENG, BOSPLAAS EAST & WEST, BABELEGI, CAROUSEL, MAROKOLONG, GA-RAMOTSE, RENS TOWN, MANDELA VILLAGE, PORTION 12, KEKANA GAEDENS, LEHWELERENG, (KANANA VILLAGE), PIENAARS RIVIER, GREENSIDE, GA-MAUBANE, OPPERMAN, THULWE, PRIESKA AND BACK TO KOPANONG.

DMG 616 NW

ROUTE DESCRIPTION: FROM KOPANONG, TEMBA CITY, BABELEGI, BOSPLAAS WEST, DAN-HOUSE, DERTIG, MATHIBESTAD TO MAKAPANSTAD TO MAKAPANSTAD AND BACK TO KOPANONG

TTAL/NWP/GP/: Permit No: OP 861966, OP 86 2147, OP 861946

OPERATION PERMISSION: MAPONYA PAPI WILLIAM DHY 573 NW, DPJ 203 NW, DNC 390 NW

ROUTE DESCRIPTION: FROM KOPANONG, TEMBA CITY, MAJANENG, DRYGIN, LEPHENGVILLE, TWEEFONTEIN, DILOPYE, SEKAMPANENG, TAMBOVILLE, UNIT-D, LEBONENG, BOSPLAAS EAST & WEST, BABELEGI, CAROUSEL, MAROKOLONG, GA-RAMOTSE, RENS TOWN, MANDELA VILLAGE, PORTION 12, KEKANA GAEDENS, LEHWELERENG, (KANANA

VILLAGE), PIENAARS RIVIER, GREENSIDE, GA-MAUBANE, OPPERMAN, THULWE, PRIESKA AND BACK TO KOPANONG.

TTAL/NWP/GP/: Permit No: OP 862047

OPERATION PERMISSION: RASEGWETE TURUMAN JACOB CML 594 NW

ROUTE DESCRIPTION: FROM KOPANONG, TEMBA CITY, BABELEGI, BOSPLAAS WEST, DAN-HOUSE, DERTIG, MATHIBESTAD TO MAKAPANSTAD TO MAKAPANSTAD AND BACK TO KOPANONG

TTAL/NWP/GP/: Permit No: MMB 871430/1

OPERATION PERMISSION: NGOBENI MPHOS MOSES BCW 888 NW

ROUTE DESCRIPTION: FROM KOPANONG, TEMBA CITY, BABELEGI, BOSPLAAS WEST, DAN-HOUSE, DERTIG, MATHIBESTAD TO MAKAPANSTAD TO MAKAPANSTAD AND BACK TO KOPANONG

TTAL/NWP/GP/: Permit No: 0048725

OPERATION PERMISSION: HLONGWANE HJ DVR 458 NW

ROUTE DESCRIPTION: FROM KOPANONG, TEMBA CITY, MAJANENG, DRYGIN, LEPHENGVILLE, TWEEFONTEIN, DILOPYE, SEKAMPANENG, TAMBOVILLE, UNIT-D, LEBONENG, BOSPLAAS EAST & WEST, BABELEGI, CAROUSEL, MAROKOLONG, GA-RAMOTSE, RENS TOWN, MANDELA VILLAGE, PORTION 12, KEKANA GAEDENS, LEHWELERENG, (KANANA VILLAGE), PIENAARS RIVIER, GREENSIDE, GA-MAUBANE, OPPERMAN, THULWE, PRIESKA AND BACK TO KOPANONG.

TTAL/NWP/GP/: Permit No: MMB 867113/5

OPERATION PERMISSION: MASOGA SAMUEL MOLATELA DYT 136 NW

ROUTE DESCRIPTION: FROM KOPANONG, TEMBA CITY, MAJANENG, DRYGIN, LEPHENGVILLE, TWEEFONTEIN, DILOPYE, SEKAMPANENG, TAMBOVILLE, UNIT-D, LEBONENG, BOSPLAAS EAST & WEST, BABELEGI, CAROUSEL, MAROKOLONG, GA-RAMOTSE, RENS TOWN, MANDELA VILLAGE, PORTION 12, KEKANA GAEDENS, LEHWELERENG, (KANANA VILLAGE), PIENAARS RIVIER, GREENSIDE, GA-MAUBANE, OPPERMAN, THULWE, PRIESKA AND BACK TO KOPANONG.

TTAL/NWP/GP/: Permit No: OP 861950, OP 861949, JHB 213/5, OP 861948, OP 861947, MMB 870487/3

OPERATION PERMISSION: SKOSANA JOHANNES NKOSINABO DYZ 073 NW, DJL 305 NW, DMG 620 NW, DWR 799 NW, DWN 618 NW, DZH 903 NW

ROUTE DESCRIPTION: FROM KOPANONG, TEMBA CITY, MAJANENG, DRYGIN, LEPHENGVILLE, TWEEFONTEIN, DILOPYE, SEKAMPANENG, TAMBOVILLE, UNIT-D, LEBONENG, BOSPLAAS EAST & WEST, BABELEGI, CAROUSEL, MAROKOLONG, GA-RAMOTSE, RENS TOWN, MANDELA VILLAGE, PORTION 12, KEKANA GAEDENS, LEHWELERENG, (KANANA VILLAGE), PIENAARS RIVIER, GREENSIDE, GA-MAUBANE, OPPERMAN, THULWE, PRIESKA AND BACK TO KOPANONG.

TTAL/NWP/GP/: Permit No: MMB 867908/3, MMB 871069/1

OPERATION PERMISSION: NTULI MABANTI FLIP BDB 826 NW

ROUTE DESCRIPTION: FROM KOPANONG, TEMBA CITY, MAJANENG, DRYGIN, LEPHENGVILLE, TWEEFONTEIN, DILOPYE, SEKAMPANENG, TAMBOVILLE, UNIT-D, LEBONENG, BOSPLAAS EAST & WEST, BABELEGI, CAROUSEL, MAROKOLONG, GA-RAMOTSE, RENS TOWN, MANDELA VILLAGE, PORTION 12, KEKANA GAEDENS, LEHWELERENG, (KANANA VILLAGE), PIENAARS RIVIER, GREENSIDE, GA-MAUBANE, OPPERMAN, THULWE, PRIESKA AND BACK TO KOPANONG.

DMG 616 NW

ROUTE DESCRIPTION: FROM KOPANONG, TEMBA CITY, BABELEGI, BOSPLAAS WEST, DAN-HOUSE, DERTIG, MATHIBESTAD TO MAKAPANSTAD TO MAKAPANSTAD AND BACK TO KOPANONG

TTAL/NWP/GP/: Permit No: 0054883

OPERATION PERMISSION: LAPADIMA KG DVW 639 NW

ROUTE DESCRIPTION: FROM KOPANONG, TEMBA CITY, MAJANENG, DRYGIN, LEPHENGVILLE, TWEEFONTEIN, DILOPYE, SEKAMPANENG, TAMBOVILLE, UNIT-D, LEBONENG, BOSPLAAS EAST & WEST, BABELEGI, CAROUSEL, MAROKOLONG, GA-RAMOTSE, RENS TOWN, MANDELA VILLAGE, PORTION 12, KEKANA GAEDENS, LEHWELERENG, (KANANA VILLAGE), PIENAARS RIVIER, GREENSIDE, GA-MAUBANE, OPPERMAN, THULWE, PRIESKA AND BACK TO KOPANONG.

TTAL/NWP/GP/: Permit No: MMB 869993/2

OPERATION PERMISSION: MAHAMBANI MAGEZI DANIEL BDB 845 NW

ROUTE DESCRIPTION: FROM KOPANONG, TEMBA CITY, MAJANENG, DRYGIN, LEPHENGVILLE, TWEEFONTEIN, DILOPYE, SEKAMPANENG, TAMBOVILLE, UNIT-D, LEBONENG, BOSPLAAS EAST & WEST, BABELEGI, CAROUSEL, MAROKOLONG, GA-RAMOTSE, RENS TOWN, MANDELA VILLAGE, PORTION 12, KEKANA GAEDENS, LEHWELERENG, (KANANA VILLAGE), PIENAARS RIVIER, GREENSIDE, GA-MAUBANE, OPPERMAN, THULWE, PRIESKA AND BACK TO KOPANONG.

TTAL/NWP/GP/: Permit No: OP862024

OPERATION PERMISSION: SOMO MPOKI BOAS DWM 961 NW

ROUTE DESCRIPTION: FROM KOPANONG, TEMBA CITY, MAJANENG, DRYGIN, LEPHENGVILLE, TWEEFONTEIN, DILOPYE, SEKAMPANENG, TAMBOVILLE, UNIT-D, LEBONENG, BOSPLAAS EAST & WEST, BABELEGI, CAROUSEL, MAROKOLONG, GA-RAMOTSE, RENS TOWN, MANDELA VILLAGE, PORTION 12, KEKANA GAEDENS, LEHWELERENG, (KANANA VILLAGE), PIENAARS RIVIER, GREENSIDE, GA-MAUBANE, OPPERMAN, THULWE, PRIESKA AND BACK TO KOPANONG.

TTAL/NWP/GP/: Permit No: POT 215564/2, OP862043, POT 7531/3

OPERATION PERMISSION: MATJEBE KHAZAMULA DANIELDLN 755 NW
ROUTE DESCRIPTION: FROM KOPANONG, TEMBA CITY, MAJANENG, DRYGIN, LEPHENGVILLE, TWEEFONTEIN, DILOPYE, SEKAMPANENG, TAMBOVILLE, UNIT-D, LEBONENG, BOSPLAAS EAST & WEST, BABELEGI, CAROUSEL, MAROKOLONG, GA-RAMOTSE, RENS TOWN, MANDELA VILLAGE, PORTION 12, KEKANA GAEDENS, LEHWELERENG, (KANANA VILLAGE), PIENAARS RIVIER, GREENSIDE, GA-MAUBANE, OPPERMAN, THULWE, PRIESKA AND BACK TO KOPANONG.

DXT 635 NW, DMW 178 NW

ROUTE DESCRIPTION: FROM KOPANONG, TEMBA CITY, BABELEGI, BOSPLAAS WEST, DAN-HOUSE, DERTIG, MATHIBESTAD TO MAKAPANSTAD TO MAKAPANSTAD AND BACK TO KOPANONG

TTAL/NWP/GP/: Permit No: MMB 867261/3, MMB 869933/2, MMB 871527/3, MMB 871526/1, MMB 869934/3

OPERATION PERMISSION: SELEMELA LESETJA EPHRAIM CGR 563 NW, CCG 381 NW, DYF 725 NW, CMW 570 NW, DWS 188 NW,

ROUTE DESCRIPTION: FROM KOPANONG, TEMBA CITY, MAJANENG, DRYGIN, LEPHENGVILLE, TWEEFONTEIN, DILOPYE, SEKAMPANENG, TAMBOVILLE, UNIT-D, LEBONENG, BOSPLAAS EAST & WEST, BABELEGI, CAROUSEL, MAROKOLONG, GA-RAMOTSE, RENS TOWN, MANDELA VILLAGE, PORTION 12, KEKANA GAEDENS, LEHWELERENG, (KANANA VILLAGE), PIENAARS RIVIER, GREENSIDE, GA-MAUBANE, OPPERMAN, THULWE, PRIESKA AND BACK TO KOPANONG.

TTAL/NWP/GP/: Permit No: MMB867159/2

OPERATION PERMISSION: RASEROKA LUCAS DYM 416 NW

ROUTE DESCRIPTION: FROM KOPANONG, TEMBA CITY, MAJANENG, DRYGIN, LEPHENGVILLE, TWEEFONTEIN, DILOPYE, SEKAMPANENG, TAMBOVILLE, UNIT-D, LEBONENG, BOSPLAAS EAST & WEST, BABELEGI, CAROUSEL, MAROKOLONG, GA-RAMOTSE, RENS TOWN, MANDELA VILLAGE, PORTION 12, KEKANA GAEDENS, LEHWELERENG, (KANANA VILLAGE), PIENAARS RIVIER, GREENSIDE, GA-MAUBANE, OPPERMAN, THULWE, PRIESKA AND BACK TO KOPANONG.

TTAL/NWP/GP/: Permit No: OP 862423, OP 862422

OPERATION PERMISSION: MATSHIKA JAFTA PIET DZX 468 NW, DNZ 997 NW

ROUTE DESCRIPTION: FROM KOPANONG, TEMBA CITY, MAJANENG, DRYGIN, LEPHENGVILLE, TWEEFONTEIN, DILOPYE, SEKAMPANENG, TAMBOVILLE, UNIT-D, LEBONENG, BOSPLAAS EAST & WEST, BABELEGI, CAROUSEL, MAROKOLONG, GA-RAMOTSE, RENS TOWN, MANDELA VILLAGE, PORTION 12, KEKANA GAEDENS, LEHWELERENG, (KANANA VILLAGE), PIENAARS RIVIER, GREENSIDE, GA-MAUBANE, OPPERMAN, THULWE, PRIESKA AND BACK TO KOPANONG.

TTAL/NWP/GP/: Permit No: POT 60688/9, JHB 46695/1

OPERATION PERMISSION: SKOSANA ZACHARIA ZANELE DZK 324 NW, 535 SZZ GP

ROUTE DESCRIPTION: FROM KOPANONG, TEMBA CITY, MAJANENG, DRYGIN, LEPHENGVILLE, TWEEFONTEIN, DILOPYE, SEKAMPANENG, TAMBOVILLE, UNIT-D, LEBONENG, BOSPLAAS EAST & WEST, BABELEGI, CAROUSEL, MAROKOLONG, GA-RAMOTSE, RENS TOWN, MANDELA VILLAGE, PORTION 12, KEKANA GAEDENS, LEHWELERENG, (KANANA VILLAGE), PIENAARS RIVIER, GREENSIDE, GA-MAUBANE, OPPERMAN, THULWE, PRIESKA AND BACK TO KOPANONG.

TTAL/NWP/GP/: Permit No: OP 862048

OPERATION PERMISSION: MINYUKO NKELE CATHRINE CMS 810 NW

ROUTE DESCRIPTION: FROM KOPANONG, TEMBA CITY, BABELEGI, BOSPLAAS WEST, DAN-HOUSE, DERTIG, MATHIBESTAD TO MAKAPANSTAD TO MAKAPANSTAD AND BACK TO KOPANONG

TTAL/NWP/GP/: Permit No: MMB 867267/4, OP 862174, MMB 867266/3, MMB 867005/4, JHB 46900/1

OPERATION PERMISSION: MASENYA EDWARD MOKOBOTO DXW 424 NW, DWL 678 NW, DTW 916 NW

ROUTE DESCRIPTION: FROM KOPANONG, TEMBA CITY, BABELEGI, BOSPLAAS WEST, DAN-HOUSE, DERTIG, MATHIBESTAD TO MAKAPANSTAD TO MAKAPANSTAD AND BACK TO KOPANONG

DTM 491 NW, DTZ 498 NW

ROUTE DESCRIPTION: FROM KOPANONG, TEMBA CITY, MAJANENG, DRYGIN, LEPHENGVILLE, TWEEFONTEIN, DILOPYE, SEKAMPANENG, TAMBOVILLE, UNIT-D, LEBONENG, BOSPLAAS EAST & WEST, BABELEGI, CAROUSEL, MAROKOLONG, GA-RAMOTSE, RENS TOWN, MANDELA VILLAGE, PORTION 12, KEKANA GAEDENS, LEHWELERENG, (KANANA VILLAGE), PIENAARS RIVIER, GREENSIDE, GA-MAUBANE, OPPERMAN, THULWE, PRIESKA AND BACK TO KOPANONG.

TTAL/NWP/GP/: Permit No: MMB 867787/3

OPERATION PERMISSION: MANZINI PETRUS PETER BDY 087 NW

ROUTE DESCRIPTION: FROM KOPANONG, TEMBA CITY, MAJANENG, DRYGIN, LEPHENGVILLE, TWEEFONTEIN, DILOPYE, SEKAMPANENG, TAMBOVILLE, UNIT-D, LEBONENG, BOSPLAAS EAST & WEST, BABELEGI, CAROUSEL, MAROKOLONG, GA-RAMOTSE, RENS TOWN, MANDELA VILLAGE, PORTION 12, KEKANA GAEDENS, LEHWELERENG, (KANANA VILLAGE), PIENAARS RIVIER, GREENSIDE, GA-MAUBANE, OPPERMAN, THULWE, PRIESKA AND BACK TO KOPANONG.

TTAL/NWP/GP/: Permit No: MMB 867419/4, JHB 27285/2

OPERATION PERMISSION: MAKHAFOLA MATSOBANE THOMAS DWB 343 NW, DCK 728 NW

ROUTE DESCRIPTION: FROM KOPANONG, TEMBA CITY, MAJANENG, DRYGIN, LEPHENGVILLE, TWEEFONTEIN, DILOPYE, SEKAMPANENG, TAMBOVILLE, UNIT-D, LEBONENG, BOSPLAAS EAST & WEST, BABELEGI, CAROUSEL, MAROKOLONG, GA-RAMOTSE, RENS TOWN, MANDELA VILLAGE, PORTION 12, KEKANA GAEDENS, LEHWELERENG, (KANANA VILLAGE), PIENAARS RIVIER, GREENSIDE, GA-MAUBANE, OPPERMAN, THULWE, PRIESKA AND BACK TO KOPANONG.

TTAL/NWP/GP/: Permit No: 49365/01

OPERATION PERMISSION: MTSHWENI NOZULU ALINA DZR 504 NW

ROUTE DESCRIPTION: FROM KOPANONG, TEMBA CITY, BABELEGI, BOSPLAAS WEST, DAN-HOUSE, DERTIG, MATHIBESTAD TO MAKAPANSTAD TO MAKAPANSTAD AND BACK TO KOPANONG

TTAL/NWP/GP/: MMB 865760/3, JHB 46770/2

OPERATION PERMISSION: MLAMBO RASEMATE ABEL DYF 268 NW, BCX 657 NW

ROUTE DESCRIPTION: FROM KOPANONG, TEMBA CITY, MAJANENG, DRYGIN, LEPHENGVILLE, TWEEFONTEIN, DILOPYE, SEKAMPANENG, TAMBOVILLE, UNIT-D, LEBONENG, BOSPLAAS EAST & WEST, BABELEGI, CAROUSEL, MAROKOLONG, GA-RAMOTSE, RENS TOWN, MANDELA VILLAGE, PORTION 12, KEKANA GAEDENS, LEHWELERENG, (KANANA VILLAGE), PIENAARS RIVIER, GREENSIDE, GA-MAUBANE, OPPERMAN, THULWE, PRIESKA AND BACK TO KOPANONG.

GLTR/NWP/GP/: Permit No: JHB 178961, JHB 11413/2

OPERATION PERMISSION: Selemela Percy Daniel DRV 548 NW TOYOTA, DJJ 197 NW TOYOTA

ROUTE DESCRIPTION From Ga-rankuwa Hospital via Mangope High-Way, Mabopane to Soshanguve and return.

ALTERNATIVE

From Ga-rankuwa Hospital taxi rank via M17 to Soshanguve taxi rank and return.

GBTR/NWP/GP/: Permit No: PTA 64167/0

OPERATION PERMISSION: Mokoena Mathews Albani NHT 419 GP TOYOTA.

ROUTE DESCRIPTION: From Ga-Rankuwa via Pretoria North, Park Town, Capital Park, Paul Kruger Street, Vermuelen Street join Du Toit Street into Bloed street to Bloed Street taxi rank and return..

ALTERNATIVELY 1

From Ga-rankuwa via Klerksoord, Wonderboom and D.F. Malan drive, Boom street, Schubart street, Paul Kruger street, Andries street into Vermuelen street join Du toit street into Bloed street to Bloed street taxi rank and return.

ALTERNATIVE 2

From Ga-rankuwa via Rosslyn, Orchards, Chantelle, Amandasig, Theresa Park, Pretoria North, Park Town, Capital Park Paul Kruger Street, Vermuelen Street join Du Toit Street into Bloed street to Bloed Street taxi rank and return.

ALTERNATIVE 3

From Ga-rankuwa via Hornsneck, Martinspoort, Mountain View, Hornsneck through Zandfontein into Van Der Hof to D.F. Malan drive, Boom street, into Schubart street, Paul Kruger street, Andries street to Vermeulen street join Du Toit street into Bloed street to Bloed street taxi rank.

GBTR/NWP/GP/: Permit No: MMB 871897/2, POT 60741/5, POT 60741/4

OPERATION PERMISSION: Sehube Sofania Molefo DYB 728 NW TOYOTA, DXS 842 NW TOYOTA, DWC 326 NW VOLKSWAGEN.

ROUTE DESCRIPTION: From Ga-Rankuwa via Pretoria North, Park Town, Capital Park, Paul Kruger Street, Vermuelen Street join Du Toit Street into Bloed street to Bloed Street taxi rank and return..

ALTERNATIVELY 1

From Ga-rankuwa via Klerksoord, Wonderboom and D.F. Malan drive, Boom street, Schubart street, Paul Kruger street, Andries street into Vermuelen street join Du toit street into Bloed street to Bloed street taxi rank and return.

ALTERNATIVE 2

From Ga-rankuwa via Rosslyn, Orchards, Chantelle, Amandasig, Theresa Park, Pretoria North, Park Town, Capital Park Paul Kruger Street, Vermuelen Street join Du Toit Street into Bloed street to Bloed Street taxi rank and return.

ALTERNATIVE 3

From Ga-rankuwa via Hornsneck, Martinspoort, Mountain View, Hornsneck through Zandfontein into Van Der Hof to D.F. Malan drive, Boom street, into Schubart street, Paul Kruger street, Andries street to Vermeulen street join Du Toit street into Bloed street to Bloed street taxi rank.

GBTR/NWP/GP/: Permit No: PTA 64167/0

OPERATION PERMISSION: Masondo Petrus Joshua BDC 397 NW DATSUN,
DMD 406 NW NISSAN, DXF 457 NW TOYOTA.

ROUTE DESCRIPTION: From Ga-Rankuwa via Pretoria North, Park Town, Capital Park, Paul Kruger Street, Vermuelen Street join Du Toit Street into Bloed street to Bloed Street taxi rank and return..

ALTERNATIVELY 1

From Ga-rankuwa via Klerksoord, Wonderboom and D.F Malan drive, Boom street, Schubart street, Paul Kruger street, Andries street into Vermuelen street join Du toit street into Bloed street to Bloed street taxi rank and return.

ALTERNATIVE 2

From Ga-rankuwa via Rosslyn, Orchards, Chantelle, Amandasig, Theresa Park, Pretoria North, Park Town, Capital Park Paul Kruger Street, Vermuelen Street join Du Toit Street into Bloed street to Bloed Street taxi rank and return.

ALTERNATIVE 3

From Ga-rankuwa via Hornsneck, Martinspoort, Mountain View, Hornsneck through Zandfontein into Van Der Hof to D.F Malan drive, Boom street, into Schubart street, Paul Kruger street, Andries street to Vermeulen street join Du Toit street into Bloed street to Bloed street taxi rank.

GBTR/NWP/GP/: Permit No: JHB 164240/2

OPERATION PERMISSION: Selomane Raletjatji Ezekiel, DRX 771 NW TOYOTA.

ROUTE DESCRIPTION From Ga-rankuwa Hospital via Mangope High-Way, Mabopane to Soshanguve and return.

ALTERNATIVE

From Ga-rankuwa Hospital taxi rank via M17 to Soshanguve taxi rank and return.

GBTR/NWP/GP/: Permit No: MMB 867865/2

OPERATION PERMISSION: Ngwenya Bonani William, BDL 036 NW, DATSUN.

ROUTE DESCRIPTION From Ga-rankuwa Hospital via Mangope High-Way, Mabopane to Soshanguve and return.

ALTERNATIVE

From Ga-rankuwa Hospital taxi rank via M17 to Soshanguve taxi rank and return.

GBTR/NWP/GP/: Permit No: JHB 50726/1

OPERATION PERMISSION: Motsepe David Motshwarateu, NWS 359 GP
NISSAN.

ROUTE DESCRIPTION: From Ga-Rankuwa via Pretoria North, Park Town, Capital Park, Paul Kruger Street, Vermuelen Street join Du Toit Street into Bloed street to Bloed Street taxi rank and return..

ALTERNATIVELY 1

From Ga-rankuwa via Klerksoord, Wonderboom and D.F Malan drive, Boom street, Schubart street, Paul Kruger street, Andries street into Vermuelen street join Du toit street into Bloed street to Bloed street taxi rank and return.

ALTERNATIVE 2

From Ga-rankuwa via Rosslyn, Orchards, Chantelle, Amandasig, Theresa Park, Pretoria North, Park Town, Capital Park Paul Kruger Street, Vermuelen Street join Du Toit Street into Bloed street to Bloed Street taxi rank and return.

ALTERNATIVE 3

From Ga-rankuwa via Hornsneck, Martinspoort, Mountain View, Hornsneck through Zandfontein into Van Der Hof to D.F Malan drive, Boom street, into Schubart street, Paul Kruger street, Andries street to Vermeulen street join Du Toit street into Bloed street to Bloed street taxi rank.

GBTR/NWP/GP/: Permit No: POT 219720/3, POT 221425/3 POT 31297/4.

OPERATION PERMISSION: Rahlogo Molahlwe Merriam CCJ 756 NW TOYOTA, BCF 178 NW TOYOTA BCF 173 NW TOYOTA.

ROUTE DESCRIPTION: From Ga-Rankuwa via Pretoria North, Park Town, Capital Park, Paul Kruger Street, Vermuelen Street join Du Toit Street into Bloed street to Bloed Street taxi rank and return..

ALTERNATIVELY 1

From Ga-rankuwa via Klerksoord, Wonderboom and D.F Malan drive, Boom street, Schubart street, Paul Kruger street, Andries street into Vermuelen street join Du toit street into Bloed street to Bloed street taxi rank and return.

ALTERNATIVE 2

From Ga-rankuwa via Rosslyn, Orchards, Chantelle, Amandasig, Theresa Park, Pretoria North, Park Town, Capital Park Paul Kruger Street, Vermuelen Street join Du Toit Street into Bloed street to Bloed Street taxi rank and return.

ALTERNATIVE 3

From Ga-rankuwa via Hornsneck, Martinspoort, Mountain View, Hornsneck through Zandfontein into Van Der Hof to D.F Malan drive, Boom street, into Schubart street, Paul Kruger street, Andries street to Vermeulen street join Du Toit street into Bloed street to Bloed street taxi rank.

GBTR/NWP/GP/: Permit No: POT 33059/6

OPERATION PERMISSION: Ntuli Bakana Jan BXG 621 GP TOYOTA.

ROUTE DESCRIPTION: From Ga-Rankuwa via Pretoria North, Park Town, Capital Park, Paul Kruger Street, Vermuelen Street join Du Toit Street into Bloed street to Bloed Street taxi rank and return..

ALTERNATIVELY 1

From Ga-rankuwa via Klerksoord, Wonderboom and D.F Malan drive, Boom street, Schubart street, Paul Kruger street, Andries street into Vermuelen street join Du toit street into Bloed street to Bloed street taxi rank and return.

ALTERNATIVE 2

From Ga-rankuwa via Rosslyn, Orchards, Chantelle, Amandasig, Theresa Park, Pretoria North, Park Town, Capital Park Paul Kruger Street, Vermuelen Street join Du Toit Street into Bloed street to Bloed Street taxi rank and return.

ALTERNATIVE 3

From Ga-rankuwa via Hornsneck, Martinspoort, Mountain View, Hornsneck through Zandfontein into Van Der Hof to D.F Malan drive, Boom street, into Schubart street, Paul Kruger street, Andries street to Vermeulen street join Du Toit street into Bloed street to Bloed street taxi rank.

GBTR/NWP/GP/: Permit No: POT 33694/3, JHB 22526/1, YC 215509.

OPERATION PERMISSION: Metsoamere Monde Richard, JRD 833 GP NISSAN, DSC 226 GP VOLKSWAGEN, BFN 267 NW VOLKSWAGEN.

ROUTE DESCRIPTION: From Ga-Rankuwa via Pretoria North, Park Town, Capital Park, Paul Kruger Street, Vermuelen Street join Du Toit Street into Bloed street to Bloed Street taxi rank and return..

ALTERNATIVELY 1

From Ga-rankuwa via Klerksoord, Wonderboom and D.F. Malan drive, Boom street, Schubart street, Paul Kruger street, Andries street into Vermuelen street join Du toit street into Bloed street to Bloed street taxi rank and return.

ALTERNATIVE 2

From Ga-rankuwa via Rosslyn, Orchards, Chantelle, Amandasig, Theresa Park, Pretoria North, Park Town, Capital Park Paul Kruger Street, Vermuelen Street join Du Toit Street into Bloed street to Bloed Street taxi rank and return.

ALTERNATIVE 3

From Ga-rankuwa via Hornsneck, Martinspoort, Mountain View, Hornsneck through Zandfontein into Van Der Hof to D.F. Malan drive, Boom street, into Schubart street, Paul Kruger street, Andries street to Vermeulen street join Du Toit street into Bloed street to Bloed street taxi rank.

GBTR/NWP/GP/: Permit No: POT 25465/1, POT 221178/1, POT 3329/1, POT 221179/1, POT 221182/2, POT 221181/1.

OPERATION PERMISSION: Setlhako Kgori Alex CHJ 764 NW TOYOTA, CCH 460 NW NISSAN, CLR 702 NW DATSUN, CJM 321 NW TOYOTA, CJM 305 NW TOYOTA, CCJ 988 NW TOYOTA..

ROUTE DESCRIPTION: From Ga-Rankuwa via Pretoria North, Park Town, Capital Park, Paul Kruger Street, Vermuelen Street join Du Toit Street into Bloed street to Bloed Street taxi rank and return..

ALTERNATIVELY 1

From Ga-rankuwa via Klerksoord, Wonderboom and D.F. Malan drive, Boom street, Schubart street, Paul Kruger street, Andries street into Vermuelen street join Du toit street into Bloed street to Bloed street taxi rank and return.

ALTERNATIVE 2

From Ga-rankuwa via Rosslyn, Orchards, Chantelle, Amandasig, Theresa Park, Pretoria North, Park Town, Capital Park Paul Kruger Street, Vermuelen Street join Du Toit Street into Bloed street to Bloed Street taxi rank and return.

ALTERNATIVE 3

From Ga-rankuwa via Hornsneck, Martinspoort, Mountain View, Hornsneck through Zandfontein into Van Der Hof to D.F. Malan drive, Boom street, into Schubart street, Paul Kruger street, Andries street to Vermeulen street join Du Toit street into Bloed street to Bloed street taxi rank.

GBTR/NWP/GP/: Permit No: OP 749059.

OPERATION PERMISSION: Seopa Mashilo Abram, CLT 729 NW MICRO.

ROUTE DESCRIPTION: From Ga-Rankuwa via Pretoria North, Park Town, Capital Park, Paul Kruger Street, Vermuelen Street join Du Toit Street into Bloed street to Bloed Street taxi rank and return..

ALTERNATIVELY 1

From Ga-rankuwa via Klerksoord, Wonderboom and D.F. Malan drive, Boom street, Schubart street, Paul Kruger street, Andries street into Vermuelen street join Du toit street into Bloed street to Bloed street taxi rank and return.

ALTERNATIVE 2

From Ga-rankuwa via Rosslyn, Orchards, Chantelle, Amandasig, Theresa Park, Pretoria North, Park Town, Capital Park Paul Kruger Street, Vermuelen Street join Du Toit Street into Bloed street to Bloed Street taxi rank and return.

ALTERNATIVE 3

From Ga-rankuwa via Hornsneck, Martinspoort, Mountain View, Hornsneck through Zandfontein into Van Der Hof to D.F Malan drive, Boom street, into Schubart street, Paul Kruger street, Andries street to Vermeulen street join Du Toit street into Bloed street to Bloed street taxi rank.

GBTR/NWP/GP/: Permit No: JHB 35523/2.

OPERATION PERMISSION: Tsuene Koli Paul Tshwenw, BNG 344 GP TOYOTA.

ROUTE DESCRIPTION: From Ga-Rankuwa via Pretoria North, Park Town, Capital Park, Paul Kruger Street, Vermuelen Street join Du Toit Street into Bloed street to Bloed Street taxi rank and return..

ALTERNATIVELY 1

From Ga-rankuwa via Klerksoord, Wonderboom and D.F Malan drive, Boom street, Schubart street, Paul Kruger street, Andries street into Vermuelen street join Du toit street into Bloed street to Bloed street taxi rank and return.

ALTERNATIVE 2

From Ga-rankuwa via Rosslyn, Orchards, Chantelle, Amandasig, Theresa Park, Pretoria North, Park Town, Capital Park Paul Kruger Street, Vermuelen Street join Du Toit Street into Bloed street to Bloed Street taxi rank and return.

ALTERNATIVE 3

From Ga-rankuwa via Hornsneck, Martinspoort, Mountain View, Hornsneck through Zandfontein into Van Der Hof to D.F Malan drive, Boom street, into Schubart street, Paul Kruger street, Andries street to Vermeulen street join Du Toit street into Bloed street to Bloed street taxi rank.

GBTR/NWP/GP/: Permit No: POT 24143/3, POT 219689/2

OPERATION PERMISSION: Pole Mandla Godfrey BBX 599 NW VOLKSWAGEN, CMR 077 NW VOLKSWAGEN.

ROUTE DESCRIPTION From Ga-rankuwa Hospital via Mangope High-Way, Mabopane to Soshanguve and return.

ALTERNATIVE

From Ga-rankuwa Hospital taxi rank via M17 to Soshanguve taxi rank and return.

GBTR/NWP/GP/: Permit No: JHB 175044/2

OPERATION PERMISSION: Malefane Mothofela Moses, DJC 381 NW VOLKSWAGEN.

ROUTE DESCRIPTION: From Ga-Rankuwa via Pretoria North, Park Town, Capital Park, Paul Kruger Street, Vermuelen Street join Du Toit Street into Bloed street to Bloed Street taxi rank and return..

ALTERNATIVELY 1

From Ga-rankuwa via Klerksoord, Wonderboom and D.F Malan drive, Boom street, Schubart street, Paul Kruger street, Andries street into Vermuelen street join Du toit street into Bloed street to Bloed street taxi rank and return.

ALTERNATIVE 2

From Ga-rankuwa via Rosslyn, Orchards, Chantelle, Amandasig, Theresa Park, Pretoria North, Park Town, Capital Park Paul Kruger Street, Vermuelen Street join Du Toit Street into Bloed street to Bloed Street taxi rank and return.

ALTERNATIVE 3

From Ga-rankuwa via Hornsneck, Martinspoort, Mountain View, Hornsneck through Zandfontein into Van Der Hof to D.F Malan drive, Boom street, into Schubart street,

Paul Kruger street, Andries street to Vermeulen street join Du Toit street into Bloed street to Bloed street taxi rank.

GBTR/NWP/GP/: Permit No: JJHB 20431

OPERATION PERMISSION: Modungoa Khalo William, NND 993 GP

VOLKSWAGEN.

ROUTE DESCRIPTION: From Ga-Rankuwa via Pretoria North, Park Town, Capital Park, Paul Kruger Street, Vermuelen Street join Du Toit Street into Bloed street to Bloed Street taxi rank and return..

ALTERNATIVELY 1

From Ga-rankuwa via Klerksoord, Wonderboom and D.F. Malan drive, Boom street, Schubart street, Paul Kruger street, Andries street into Vermuelen street join Du toit street into Bloed street to Bloed street taxi rank and return.

ALTERNATIVE 2

From Ga-rankuwa via Rosslyn, Orchards, Chantelle, Amandasig, Theresa Park, Pretoria North, Park Town, Capital Park Paul Kruger Street, Vermuelen Street join Du Toit Street into Bloed street to Bloed Street taxi rank and return.

ALTERNATIVE 3

From Ga-rankuwa via Hornsneck, Martinspoort, Mountain View, Hornsneck through Zandfontein into Van Der Hof to D.F. Malan drive, Boom street, into Schubart street, Paul Kruger street, Andries street to Vermeulen street join Du Toit street into Bloed street to Bloed street taxi rank.

GBTR/NWP/GP/: Permit No: JHB 52514/3

OPERATION PERMISSION: Nkgabutle Moeketsi Solomon, BCF 183 NW NISSAN.

ROUTE DESCRIPTION: From Ga-Rankuwa via Pretoria North, Park Town, Capital Park, Paul Kruger Street, Vermuelen Street join Du Toit Street into Bloed street to Bloed Street taxi rank and return..

ALTERNATIVELY 1

From Ga-rankuwa via Klerksoord, Wonderboom and D.F. Malan drive, Boom street, Schubart street, Paul Kruger street, Andries street into Vermuelen street join Du toit street into Bloed street to Bloed street taxi rank and return.

ALTERNATIVE 2

From Ga-rankuwa via Rosslyn, Orchards, Chantelle, Amandasig, Theresa Park, Pretoria North, Park Town, Capital Park Paul Kruger Street, Vermuelen Street join Du Toit Street into Bloed street to Bloed Street taxi rank and return.

ALTERNATIVE 3

From Ga-rankuwa via Hornsneck, Martinspoort, Mountain View, Hornsneck through Zandfontein into Van Der Hof to D.F. Malan drive, Boom street, into Schubart street, Paul Kruger street, Andries street to Vermeulen street join Du Toit street into Bloed street to Bloed street taxi rank.

GBTR/NWP/GP/: Permit No: POT 17913/1

OPERATION PERMISSION: Mantsho LJ, BDX 322 NW NISSAN.

ROUTE DESCRIPTION: From Ga-Rankuwa via Pretoria North, Park Town, Capital Park, Paul Kruger Street, Vermuelen Street join Du Toit Street into Bloed street to Bloed Street taxi rank and return..

ALTERNATIVELY 1

From Ga-rankuwa via Klerksoord, Wonderboom and D.F. Malan drive, Boom street, Schubart street, Paul Kruger street, Andries street into Vermuelen street join Du toit street into Bloed street to Bloed street taxi rank and return.

ALTERNATIVE 2

From Ga-rankuwa via Rosslyn, Orchards, Chantelle, Amandasig, Theresa Park, Pretoria North, Park Town, Capital Park Paul Kruger Street, Vermuelen Street join Du Toit Street into Bloed street to Bloed Street taxi rank and return.

ALTERNATIVE 3

From Ga-rankuwa via Hornsneck, Martinspoort, Mountain View, Hornsneck through Zandfontein into Van Der Hof to D.F. Malan drive, Boom street, into Schubart street, Paul Kruger street, Andries street to Vermeulen street join Du Toit street into Bloed street to Bloed street taxi rank.

GBTR/NWP/GP/: Permit No: POT 17647/3

OPERATION PERMISSION: Kgomontsho April, KPL 593 GP NISSAN.

ROUTE DESCRIPTION: From Ga-Rankuwa via Pretoria North, Park Town, Capital Park, Paul Kruger Street, Vermuelen Street join Du Toit Street into Bloed street to Bloed Street taxi rank and return..

ALTERNATIVELY 1

From Ga-rankuwa via Klerksoord, Wonderboom and D.F. Malan drive, Boom street, Schubart street, Paul Kruger street, Andries street into Vermuelen street join Du toit street into Bloed street to Bloed street taxi rank and return.

ALTERNATIVE 2

From Ga-rankuwa via Rosslyn, Orchards, Chantelle, Amandasig, Theresa Park, Pretoria North, Park Town, Capital Park Paul Kruger Street, Vermuelen Street join Du Toit Street into Bloed street to Bloed Street taxi rank and return.

ALTERNATIVE 3

From Ga-rankuwa via Hornsneck, Martinspoort, Mountain View, Hornsneck through Zandfontein into Van Der Hof to D.F. Malan drive, Boom street, into Schubart street, Paul Kruger street, Andries street to Vermeulen street join Du Toit street into Bloed street to Bloed street taxi rank.

GLTR/NWP/GP/: Permit No: JHB 1159464

OPERATION PERMISSION: Matlou Zebilon Daniel, NKL 317 GP TOYOTA

ROUTE DESCRIPTION From Ga-rankuwa Hospital via Mangope High-Way, Mabopane to Soshanguve and return.

ALTERNATIVE

From Ga-rankuwa Hospital taxi rank via M17 to Soshanguve taxi rank and return.

GBTR/NWP/GP/: Permit No: POT 14075/1

OPERATION PERMISSION: Msiza Mbuthelwa Jacob, DZN 857 NW TOYOTA.

ROUTE DESCRIPTION: From Ga-Rankuwa via Pretoria North, Park Town, Capital Park, Paul Kruger Street, Vermuelen Street join Du Toit Street into Bloed street to Bloed Street taxi rank and return..

ALTERNATIVELY 1

From Ga-rankuwa via Klerksoord, Wonderboom and D.F. Malan drive, Boom street, Schubart street, Paul Kruger street, Andries street into Vermuelen street join Du toit street into Bloed street to Bloed street taxi rank and return.

ALTERNATIVE 2

From Ga-rankuwa via Rosslyn, Orchards, Chantelle, Amandasig, Theresa Park, Pretoria North, Park Town, Capital Park Paul Kruger Street, Vermuelen Street join Du Toit Street into Bloed street to Bloed Street taxi rank and return.

ALTERNATIVE 3

From Ga-rankuwa via Hornsneck, Martinspoort, Mountain View, Hornsneck through Zandfontein into Van Der Hof to D.F Malan drive, Boom street, into Schubart street, Paul Kruger street, Andries street to Vermeulen street join Du Toit street into Bloed street to Bloed street taxi rank.

GBTR/NWP/GP/: Permit No: JHB 18650/2

OPERATION PERMISSION: Masombuka Bosiboki Koos, NNP 695 GP NISSAN.

ROUTE DESCRIPTION: From Ga-Rankuwa via Pretoria North, Park Town, Capital Park, Paul Kruger Street, Vermuelen Street join Du Toit Street into Bloed street to Bloed Street taxi rank and return..

ALTERNATIVELY 1

From Ga-rankuwa via Klerksoord, Wonderboom and D.F Malan drive, Boom street, Schubart street, Paul Kruger street, Andries street into Vermuelen street join Du toit street into Bloed street to Bloed street taxi rank and return.

ALTERNATIVE 2

From Ga-rankuwa via Rosslyn, Orchards, Chantelle, Amandasig, Theresa Park, Pretoria North, Park Town, Capital Park Paul Kruger Street, Vermuelen Street join Du Toit Street into Bloed street to Bloed Street taxi rank and return.

ALTERNATIVE 3

From Ga-rankuwa via Hornsneck, Martinspoort, Mountain View, Hornsneck through Zandfontein into Van Der Hof to D.F Malan drive, Boom street, into Schubart street, Paul Kruger street, Andries street to Vermeulen street join Du Toit street into Bloed street to Bloed street taxi rank.

GBTR/NWP/GP/: Permit No: MMB 866917/3, MMB 866915/3, MMB 866914/3

OPERATION PERMISSION: Selemela Boynyana Phillipos. DZC 366 NW

TOYOTA, DXZ 658 NW TOYOTA, DXB 581 NW TOYOTA.

ROUTE DESCRIPTION: From Ga-Rankuwa via Pretoria North, Park Town, Capital Park, Paul Kruger Street, Vermuelen Street join Du Toit Street into Bloed street to Bloed Street taxi rank and return..

ALTERNATIVELY 1

From Ga-rankuwa via Klerksoord, Wonderboom and D.F Malan drive, Boom street, Schubart street, Paul Kruger street, Andries street into Vermuelen street join Du toit street into Bloed street to Bloed street taxi rank and return.

ALTERNATIVE 2

From Ga-rankuwa via Rosslyn, Orchards, Chantelle, Amandasig, Theresa Park, Pretoria North, Park Town, Capital Park Paul Kruger Street, Vermuelen Street join Du Toit Street into Bloed street to Bloed Street taxi rank and return.

ALTERNATIVE 3

From Ga-rankuwa via Hornsneck, Martinspoort, Mountain View, Hornsneck through Zandfontein into Van Der Hof to D.F Malan drive, Boom street, into Schubart street, Paul Kruger street, Andries street to Vermeulen street join Du Toit street into Bloed street to Bloed street taxi rank.

GBTR/NWP/GP/: Permit No: POT 45391/3, POT 20608/3

OPERATION PERMISSION: Makhubela Mzondwana Million PBM 365 GP
TOYOTA, FPM 788 GP TOYOTA.

ROUTE DESCRIPTION: From Ga-Rankuwa via Pretoria North, Park Town, Capital Park, Paul Kruger Street, Vermuelen Street join Du Toit Street into Bloed street to Bloed Street taxi rank and return..

ALTERNATIVELY 1

From Ga-rankuwa via Klerksoord, Wonderboom and D.F. Malan drive, Boom street, Schubart street, Paul Kruger street, Andries street into Vermuelen street join Du toit street into Bloed street to Bloed street taxi rank and return.

ALTERNATIVE 2

From Ga-rankuwa via Rosslyn, Orchards, Chantelle, Amandasig, Theresa Park, Pretoria North, Park Town, Capital Park Paul Kruger Street, Vermuelen Street join Du Toit Street into Bloed street to Bloed Street taxi rank and return.

ALTERNATIVE 3

From Ga-rankuwa via Hornsneck, Martinspoort, Mountain View, Hornsneck through Zandfontein into Van Der Hof to D.F. Malan drive, Boom street, into Schubart street, Paul Kruger street, Andries street to Vermeulen street join Du Toit street into Bloed street to Bloed street taxi rank.

GBTR/NWP/GP/: Permit No: MMB 871592/1

OPERATION PERMISSION: Modingwane EM, DXY 815 NW TOYOTA.

ROUTE DESCRIPTION: From Ga-Rankuwa via Pretoria North, Park Town, Capital Park, Paul Kruger Street, Vermuelen Street join Du Toit Street into Bloed street to Bloed Street taxi rank and return..

ALTERNATIVELY 1

From Ga-rankuwa via Klerksoord, Wonderboom and D.F. Malan drive, Boom street, Schubart street, Paul Kruger street, Andries street into Vermuelen street join Du toit street into Bloed street to Bloed street taxi rank and return.

ALTERNATIVE 2

From Ga-rankuwa via Rosslyn, Orchards, Chantelle, Amandasig, Theresa Park, Pretoria North, Park Town, Capital Park Paul Kruger Street, Vermuelen Street join Du Toit Street into Bloed street to Bloed Street taxi rank and return.

ALTERNATIVE 3

From Ga-rankuwa via Hornsneck, Martinspoort, Mountain View, Hornsneck through Zandfontein into Van Der Hof to D.F. Malan drive, Boom street, into Schubart street, Paul Kruger street, Andries street to Vermeulen street join Du Toit street into Bloed street to Bloed street taxi rank.

GBTR/NWP/GP/: Permit No: POT 53997/5

OPERATION PERMISSION: Lekalakala Mohau Charles, LRG 783 GP TOYOTA.

ROUTE DESCRIPTION: From Ga-Rankuwa via Pretoria North, Park Town, Capital Park, Paul Kruger Street, Vermuelen Street join Du Toit Street into Bloed street to Bloed Street taxi rank and return..

ALTERNATIVELY 1

From Ga-rankuwa via Klerksoord, Wonderboom and D.F. Malan drive, Boom street, Schubart street, Paul Kruger street, Andries street into Vermuelen street join Du toit street into Bloed street to Bloed street taxi rank and return.

ALTERNATIVE 2

From Ga-rankuwa via Rosslyn, Orchards, Chantelle, Amandasig, Theresa Park, Pretoria North, Park Town, Capital Park Paul Kruger Street, Vermuelen Street join Du Toit Street into Bloed street to Bloed Street taxi rank and return.

ALTERNATIVE 3

From Ga-rankuwa via Hornsneck, Martinspoort, Mountain View, Hornsneck through Zandfontein into Van Der Hof to D.F Malan drive, Boom street, into Schubart street, Paul Kruger street, Andries street to Vermeulen street join Du Toit street into Bloed street to Bloed street taxi rank.

GBTR/NWP/GP/: Permit No: POT 13326/2, MMB 862636/2

OPERATION PERMISSION: Mokhukwane Monaheng Daniel DTW 863 NW NISSAN, BDL 233 NW NISSAN.

ROUTE DESCRIPTION: From Ga-Rankuwa via Pretoria North, Park Town, Capital Park, Paul Kruger Street, Vermuelen Street join Du Toit Street into Bloed street to Bloed Street taxi rank and return..

ALTERNATIVELY 1

From Ga-rankuwa via Klerksoord, Wonderboom and D.F Malan drive, Boom street, Schubart street, Paul Kruger street, Andries street into Vermuelen street join Du toit street into Bloed street to Bloed street taxi rank and return.

ALTERNATIVE 2

From Ga-rankuwa via Rosslyn, Orchards, Chantelle, Amandasig, Theresa Park, Pretoria North, Park Town, Capital Park Paul Kruger Street, Vermuelen Street join Du Toit Street into Bloed street to Bloed Street taxi rank and return.

ALTERNATIVE 3

From Ga-rankuwa via Hornsneck, Martinspoort, Mountain View, Hornsneck through Zandfontein into Van Der Hof to D.F Malan drive, Boom street, into Schubart street, Paul Kruger street, Andries street to Vermeulen street join Du Toit street into Bloed street to Bloed street taxi rank.

GBTR/NWP/GP/: Permit No: JHB 14003/1

OPERATION PERMISSION: Kabine Abram Mosoesoe JFF 488 GP DATSUN.

ROUTE DESCRIPTION: From Ga-Rankuwa via Pretoria North, Park Town, Capital Park, Paul Kruger Street, Vermuelen Street join Du Toit Street into Bloed street to Bloed Street taxi rank and return..

ALTERNATIVELY 1

From Ga-rankuwa via Klerksoord, Wonderboom and D.F Malan drive, Boom street, Schubart street, Paul Kruger street, Andries street into Vermuelen street join Du toit street into Bloed street to Bloed street taxi rank and return.

ALTERNATIVE 2

From Ga-rankuwa via Rosslyn, Orchards, Chantelle, Amandasig, Theresa Park, Pretoria North, Park Town, Capital Park Paul Kruger Street, Vermuelen Street join Du Toit Street into Bloed street to Bloed Street taxi rank and return.

ALTERNATIVE 3

From Ga-rankuwa via Hornsneck, Martinspoort, Mountain View, Hornsneck through Zandfontein into Van Der Hof to D.F Malan drive, Boom street, into Schubart street, Paul Kruger street, Andries street to Vermeulen street join Du Toit street into Bloed street to Bloed street taxi rank.

GBTR/NWP/GP/: Permit No: JHB 30209/1

OPERATION PERMISSION: Mokoena Segale Abram NZD 484 GP NISSAN.

ROUTE DESCRIPTION: From Ga-Rankuwa via Pretoria North, Park Town, Capital Park, Paul Kruger Street, Vermuelen Street join Du Toit Street into Bloed street to Bloed Street taxi rank and return..

ALTERNATIVELY 1

From Ga-rankuwa via Klerksoord, Wonderboom and D.F. Malan drive, Boom street, Schubart street, Paul Kruger street, Andries street into Vermuelen street join Du toit street into Bloed street to Bloed street taxi rank and return.

ALTERNATIVE 2

From Ga-rankuwa via Rosslyn, Orchards, Chantelle, Amandasig, Theresa Park, Pretoria North, Park Town, Capital Park Paul Kruger Street, Vermuelen Street join Du Toit Street into Bloed street to Bloed Street taxi rank and return.

ALTERNATIVE 3

From Ga-rankuwa via Hornsneck, Martinspoort, Mountain View, Hornsneck through Zandfontein into Van Der Hof to D.F. Malan drive, Boom street, into Schubart street, Paul Kruger street, Andries street to Vermeulen street join Du Toit street into Bloed street to Bloed street taxi rank.

GBTR/NWP/GP/: Permit No: JHB 44454

OPERATION PERMISSION: Twala Budibe Ben, NML 201 GP VOLKSWAGEN.

ROUTE DESCRIPTION: From Ga-Rankuwa via Pretoria North, Park Town, Capital Park, Paul Kruger Street, Vermuelen Street join Du Toit Street into Bloed street to Bloed Street taxi rank and return..

ALTERNATIVELY 1

From Ga-rankuwa via Klerksoord, Wonderboom and D.F. Malan drive, Boom street, Schubart street, Paul Kruger street, Andries street into Vermuelen street join Du toit street into Bloed street to Bloed street taxi rank and return.

ALTERNATIVE 2

From Ga-rankuwa via Rosslyn, Orchards, Chantelle, Amandasig, Theresa Park, Pretoria North, Park Town, Capital Park Paul Kruger Street, Vermuelen Street join Du Toit Street into Bloed street to Bloed Street taxi rank and return.

ALTERNATIVE 3

From Ga-rankuwa via Hornsneck, Martinspoort, Mountain View, Hornsneck through Zandfontein into Van Der Hof to D.F. Malan drive, Boom street, into Schubart street, Paul Kruger street, Andries street to Vermeulen street join Du Toit street into Bloed street to Bloed street taxi rank.

GBTR/NWP/GP/: Permit No: JHB 17836

OPERATION PERMISSION: Mowatshe Mpuki Moses, NLS 081 GP TOYOTA.

ROUTE DESCRIPTION: From Ga-Rankuwa via Pretoria North, Park Town, Capital Park, Paul Kruger Street, Vermuelen Street join Du Toit Street into Bloed street to Bloed Street taxi rank and return..

ALTERNATIVELY 1

From Ga-rankuwa via Klerksoord, Wonderboom and D.F. Malan drive, Boom street, Schubart street, Paul Kruger street, Andries street into Vermuelen street join Du toit street into Bloed street to Bloed street taxi rank and return.

ALTERNATIVE 2

From Ga-rankuwa via Rosslyn, Orchards, Chantelle, Amandasig, Theresa Park, Pretoria North, Park Town, Capital Park Paul Kruger Street, Vermuelen Street join Du Toit Street into Bloed street to Bloed Street taxi rank and return.

ALTERNATIVE 3

From Ga-rankuwa via Hornsneck, Martinspoort, Mountain View, Hornsneck through Zandfontein into Van Der Hof to D.F Malan drive, Boom street, into Schubart street, Paul Kruger street, Andries street to Vermeulen street join Du Toit street into Bloed street to Bloed street taxi rank.

GBTR/NWP/GP/: Permit No: JHB 168582, MMB 868971/3, JHB 51921/3

OPERATION PERMISSION: Pooe Jacob Tshimane, NNP 187 GP FORD, DWT 897 NW VOLKSWAGEN, NMD 115 GP TOYOTA.

ROUTE DESCRIPTION: From Ga-Rankuwa via Pretoria North, Park Town, Capital Park, Paul Kruger Street, Vermuelen Street join Du Toit Street into Bloed street to Bloed Street taxi rank and return..

ALTERNATIVELY 1

From Ga-rankuwa via Klerksoord, Wonderboom and D.F Malan drive, Boom street, Schubart street, Paul Kruger street, Andries street into Vermuelen street join Du toit street into Bloed street to Bloed street taxi rank and return.

ALTERNATIVE 2

From Ga-rankuwa via Rosslyn, Orchards, Chantelle, Amandasig, Theresa Park, Pretoria North, Park Town, Capital Park Paul Kruger Street, Vermuelen Street join Du Toit Street into Bloed street to Bloed Street taxi rank and return.

ALTERNATIVE 3

From Ga-rankuwa via Hornsneck, Martinspoort, Mountain View, Hornsneck through Zandfontein into Van Der Hof to D.F Malan drive, Boom street, into Schubart street, Paul Kruger street, Andries street to Vermeulen street join Du Toit street into Bloed street to Bloed street taxi rank.

GBTR/NWP/GP/: Permit No: JHB 46661

OPERATION PERMISSION: Molotsane J, NFD 668 GP NISSAN.

ROUTE DESCRIPTION: From Ga-Rankuwa via Pretoria North, Park Town, Capital Park, Paul Kruger Street, Vermuelen Street join Du Toit Street into Bloed street to Bloed Street taxi rank and return..

ALTERNATIVELY 1

From Ga-rankuwa via Klerksoord, Wonderboom and D.F Malan drive, Boom street, Schubart street, Paul Kruger street, Andries street into Vermuelen street join Du toit street into Bloed street to Bloed street taxi rank and return.

ALTERNATIVE 2

From Ga-rankuwa via Rosslyn, Orchards, Chantelle, Amandasig, Theresa Park, Pretoria North, Park Town, Capital Park Paul Kruger Street, Vermuelen Street join Du Toit Street into Bloed street to Bloed Street taxi rank and return.

ALTERNATIVE 3

From Ga-rankuwa via Hornsneck, Martinspoort, Mountain View, Hornsneck through Zandfontein into Van Der Hof to D.F Malan drive, Boom street, into Schubart street, Paul Kruger street, Andries street to Vermeulen street join Du Toit street into Bloed street to Bloed street taxi rank.

GLTR/NWP/GP/: Permit No: JHB 47629/1

OPERATION PERMISSION: Ndlovu Basil Mkhondo JNV 061 GP TOYOTA.

ROUTE DESCRIPTION From Ga-rankuwa Hospital via Mangope High-Way, Mabopane to Soshanguve and return.

ALTERNATIVE

From Ga-rankuwa Hospital taxi rank via M17 to Soshanguve taxi rank and return.

GLTR/NWP/GP/: Permit No: POT 7666/1

OPERATION PERMISSION: Moeng Butcher Peter DWL 651 NW TOYOTA

ROUTE DESCRIPTION From Ga-rankuwa Hospital via Mangope High-Way, Mabopane to Soshanguve and return.

ALTERNATIVE

From Ga-rankuwa Hospital taxi rank via M17 to Soshanguve taxi rank and return.

GLTR/NWP/GP/: Permit No: MMB 867544/2

OPERATION PERMISSION: Nnene Mmele Jonas BCC 613 NW NISSAN.

ROUTE DESCRIPTION From Ga-rankuwa Hospital via Mangope High-Way, Mabopane to Soshanguve and return.

ALTERNATIVE

From Ga-rankuwa Hospital taxi rank via M17 to Soshanguve taxi rank and return.

GBTR/NWP/GP/: Permit No: JHB 185363/1

OPERATION PERMISSION: Mosime Mkgatsang Frangeline DLG 406 NW VOLKSWAGEN.

ROUTE DESCRIPTION: From Ga-Rankuwa via Pretoria North, Park Town, Capital Park, Paul Kruger Street, Vermuelen Street join Du Toit Street into Bloed street to Bloed Street taxi rank and return..

ALTERNATIVELY 1

From Ga-rankuwa via Klerksoord, Wonderboom and D.F Malan drive, Boom street, Schubart street, Paul Kruger street, Andries street into Vermuelen street join Du toit street into Bloed street to Bloed street taxi rank and return.

ALTERNATIVE 2

From Ga-rankuwa via Rosslyn, Orchards, Chantelle, Amandasig, Theresa Park, Pretoria North, Park Town, Capital Park Paul Kruger Street, Vermuelen Street join Du Toit Street into Bloed street to Bloed Street taxi rank and return.

ALTERNATIVE 3

From Ga-rankuwa via Hornsneck, Martinspoort, Mountain View, Hornsneck through Zandfontein into Van Der Hof to D.F Malan drive, Boom street, into Schubart street, Paul Kruger street, Andries street to Vermeulen street join Du Toit street into Bloed street to Bloed street taxi rank.

GLTR/NWP/GP/: Permit No: JHB 45787/1

OPERATION PERMISSION: Mophatlane Daniel Motsosi LZP 357 GP VOLKSWAGEN.

ROUTE DESCRIPTION From Ga-rankuwa Hospital via Mangope High-Way, Mabopane to Soshanguve and return.

ALTERNATIVE

From Ga-rankuwa Hospital taxi rank via M17 to Soshanguve taxi rank and return.

GBTR/NWP/GP/: Permit No: JHB 48583/1

OPERATION PERMISSION: Madingoane Mamopo Anna BCH 754 NW TOYOTA.

ROUTE DESCRIPTION: From Ga-Rankuwa via Pretoria North, Park Town, Capital Park, Paul Kruger Street, Vermuelen Street join Du Toit Street into Bloed street to Bloed Street taxi rank and return..

ALTERNATIVELY 1

From Ga-rankuwa via Klerksoord, Wonderboom and D.F. Malan drive, Boom street, Schubart street, Paul Kruger street, Andries street into Vermuelen street join Du toit street into Bloed street to Bloed street taxi rank and return.

ALTERNATIVE 2

From Ga-rankuwa via Rosslyn, Orchards, Chantelle, Amandasig, Theresa Park, Pretoria North, Park Town, Capital Park Paul Kruger Street, Vermuelen Street join Du Toit Street into Bloed street to Bloed Street taxi rank and return.

ALTERNATIVE 3

From Ga-rankuwa via Hornsneck, Martinspoort, Mountain View, Hornsneck through Zandfontein into Van Der Hof to D.F. Malan drive, Boom street, into Schubart street, Paul Kruger street, Andries street to Vermeulen street join Du Toit street into Bloed street to Bloed street taxi rank.

GBTR/NWP/GP/: Permit No: JHB 46661

OPERATION PERMISSION: Mnguni Ngwenya Samuel, MXC 954 GP TOYOTA.

ROUTE DESCRIPTION: From Ga-Rankuwa via Pretoria North, Park Town, Capital Park, Paul Kruger Street, Vermuelen Street join Du Toit Street into Bloed street to Bloed Street taxi rank and return..

ALTERNATIVELY 1

From Ga-rankuwa via Klerksoord, Wonderboom and D.F. Malan drive, Boom street, Schubart street, Paul Kruger street, Andries street into Vermuelen street join Du toit street into Bloed street to Bloed street taxi rank and return.

ALTERNATIVE 2

From Ga-rankuwa via Rosslyn, Orchards, Chantelle, Amandasig, Theresa Park, Pretoria North, Park Town, Capital Park Paul Kruger Street, Vermuelen Street join Du Toit Street into Bloed street to Bloed Street taxi rank and return.

ALTERNATIVE 3

From Ga-rankuwa via Hornsneck, Martinspoort, Mountain View, Hornsneck through Zandfontein into Van Der Hof to D.F. Malan drive, Boom street, into Schubart street, Paul Kruger street, Andries street to Vermeulen street join Du Toit street into Bloed street to Bloed street taxi rank.

GBTR/NWP/GP/: Permit No: POT 219363/3, MMB 867930/3

OPERATION PERMISSION: Molomo Timothy Johnny, NSZ 290 GP

VOLKSWAGEN, DVM 277 NW ISUZU.

ROUTE DESCRIPTION: From Ga-Rankuwa via Pretoria North, Park Town, Capital Park, Paul Kruger Street, Vermuelen Street join Du Toit Street into Bloed street to Bloed Street taxi rank and return..

ALTERNATIVELY 1

From Ga-rankuwa via Klerksoord, Wonderboom and D.F. Malan drive, Boom street, Schubart street, Paul Kruger street, Andries street into Vermuelen street join Du toit street into Bloed street to Bloed street taxi rank and return.

ALTERNATIVE 2

From Ga-rankuwa via Rosslyn, Orchards, Chantelle, Amandasig, Theresa Park, Pretoria North, Park Town, Capital Park Paul Kruger Street, Vermuelen Street join Du Toit Street into Bloed street to Bloed Street taxi rank and return.

ALTERNATIVE 3

From Ga-rankuwa via Hornsneck, Martinspoort, Mountain View, Hornsneck through Zandfontein into Van Der Hof to D.F. Malan drive, Boom street, into Schubart street,

Paul Kruger street, Andries street to Vermeulen street join Du Toit street into Bloed street to Bloed street taxi rank.

GBTR/NWP/GP/: Permit No: POT 4397/4

OPERATION PERMISSION: Kotu Ralekwa Thomas, DZK 034 NW
VOLKSWAGEN.

ROUTE DESCRIPTION: From Ga-Rankuwa via Pretoria North, Park Town, Capital Park, Paul Kruger Street, Vermuelen Street join Du Toit Street into Bloed street to Bloed Street taxi rank and return..

ALTERNATIVELY 1

From Ga-rankuwa via Klerksoord, Wonderboom and D.F Malan drive, Boom street, Schubart street, Paul Kruger street, Andries street into Vermuelen street join Du toit street into Bloed street to Bloed street taxi rank and return.

ALTERNATIVE 2

From Ga-rankuwa via Rosslyn, Orchards, Chantelle, Amandasig, Theresa Park, Pretoria North, Park Town, Capital Park Paul Kruger Street, Vermuelen Street join Du Toit Street into Bloed street to Bloed Street taxi rank and return.

ALTERNATIVE 3

From Ga-rankuwa via Hornsneck, Martinspoort, Mountain View, Hornsneck through Zandfontein into Van Der Hof to D.F Malan drive, Boom street, into Schubart street, Paul Kruger street, Andries street to Vermeulen street join Du Toit street into Bloed street to Bloed street taxi rank.

GBTR/NWP/GP/: Permit No: JHB 180669/1

OPERATION PERMISSION: Mogotsi LL CJH 465 NWVOLKSWAGEN.

ROUTE DESCRIPTION: From Ga-Rankuwa via Pretoria North, Park Town, Capital Park, Paul Kruger Street, Vermuelen Street join Du Toit Street into Bloed street to Bloed Street taxi rank and return..

ALTERNATIVELY 1

From Ga-rankuwa via Klerksoord, Wonderboom and D.F Malan drive, Boom street, Schubart street, Paul Kruger street, Andries street into Vermuelen street join Du toit street into Bloed street to Bloed street taxi rank and return.

ALTERNATIVE 2

From Ga-rankuwa via Rosslyn, Orchards, Chantelle, Amandasig, Theresa Park, Pretoria North, Park Town, Capital Park Paul Kruger Street, Vermuelen Street join Du Toit Street into Bloed street to Bloed Street taxi rank and return.

ALTERNATIVE 3

From Ga-rankuwa via Hornsneck, Martinspoort, Mountain View, Hornsneck through Zandfontein into Van Der Hof to D.F Malan drive, Boom street, into Schubart street, Paul Kruger street, Andries street to Vermeulen street join Du Toit street into Bloed street to Bloed street taxi rank.

GBTR/NWP/GP/: Permit No: JHB 17722/4

OPERATION PERMISSION: Ngulube Mafagu Francina BCJ 206 NW DATSUN.

ROUTE DESCRIPTION: From Ga-Rankuwa via Pretoria North, Park Town, Capital Park, Paul Kruger Street, Vermuelen Street join Du Toit Street into Bloed street to Bloed Street taxi rank and return..

ALTERNATIVELY 1

From Ga-rankuwa via Klerksoord, Wonderboom and D.F. Malan drive, Boom street, Schubart street, Paul Kruger street, Andries street into Vermuelen street join Du toit street into Bloed street to Bloed street taxi rank and return.

ALTERNATIVE 2

From Ga-rankuwa via Rosslyn, Orchards, Chantelle, Amandasig, Theresa Park, Pretoria North, Park Town, Capital Park Paul Kruger Street, Vermuelen Street join Du Toit Street into Bloed street to Bloed Street taxi rank and return.

ALTERNATIVE 3

From Ga-rankuwa via Hornsneck, Martinspoort, Mountain View, Hornsneck through Zandfontein into Van Der Hof to D.F. Malan drive, Boom street, into Schubart street, Paul Kruger street, Andries street to Vermeulen street join Du Toit street into Bloed street to Bloed street taxi rank.

GBTR/NWP/GP/: Permit No: POT 221834/2

OPERATION PERMISSION: Mathe Ezekiel CGP 816 NW NISSAN.

ROUTE DESCRIPTION: From Ga-Rankuwa via Pretoria North, Park Town, Capital Park, Paul Kruger Street, Vermuelen Street join Du Toit Street into Bloed street to Bloed Street taxi rank and return..

ALTERNATIVELY 1

From Ga-rankuwa via Klerksoord, Wonderboom and D.F. Malan drive, Boom street, Schubart street, Paul Kruger street, Andries street into Vermuelen street join Du toit street into Bloed street to Bloed street taxi rank and return.

ALTERNATIVE 2

From Ga-rankuwa via Rosslyn, Orchards, Chantelle, Amandasig, Theresa Park, Pretoria North, Park Town, Capital Park Paul Kruger Street, Vermuelen Street join Du Toit Street into Bloed street to Bloed Street taxi rank and return.

ALTERNATIVE 3

From Ga-rankuwa via Hornsneck, Martinspoort, Mountain View, Hornsneck through Zandfontein into Van Der Hof to D.F. Malan drive, Boom street, into Schubart street, Paul Kruger street, Andries street to Vermeulen street join Du Toit street into Bloed street to Bloed street taxi rank.

GBTR/NWP/GP/: Permit No: JHB 191472/1

OPERATION PERMISSION: Mokonyane Papi Alpheus BDJ 002 NW VOLKSWAGEN.

ROUTE DESCRIPTION: From Ga-Rankuwa via Pretoria North, Park Town, Capital Park, Paul Kruger Street, Vermuelen Street join Du Toit Street into Bloed street to Bloed Street taxi rank and return..

ALTERNATIVELY 1

From Ga-rankuwa via Klerksoord, Wonderboom and D.F. Malan drive, Boom street, Schubart street, Paul Kruger street, Andries street into Vermuelen street join Du toit street into Bloed street to Bloed street taxi rank and return.

ALTERNATIVE 2

From Ga-rankuwa via Rosslyn, Orchards, Chantelle, Amandasig, Theresa Park, Pretoria North, Park Town, Capital Park Paul Kruger Street, Vermuelen Street join Du Toit Street into Bloed street to Bloed Street taxi rank and return.

ALTERNATIVE 3

From Ga-rankuwa via Hornsneck, Martinspoort, Mountain View, Hornsneck through Zandfontein into Van Der Hof to D.F. Malan drive, Boom street, into Schubart street,

Paul Kruger street, Andries street to Vermeulen street join Du Toit street into Bloed street to Bloed street taxi rank.

GBTR/NWP/GP/: Permit No: POT 13340/2

OPERATION PERMISSION: Moatshe M.A, BCX 526 NW TOYOTA.

ROUTE DESCRIPTION: From Ga-Rankuwa via Pretoria North, Park Town, Capital Park, Paul Kruger Street, Vermuelen Street join Du Toit Street into Bloed street to Bloed Street taxi rank and return..

ALTERNATIVELY 1

From Ga-rankuwa via Klerksoord, Wonderboom and D.F Malan drive, Boom street, Schubart street, Paul Kruger street, Andries street into Vermuelen street join Du toit street into Bloed street to Bloed street taxi rank and return.

ALTERNATIVE 2

From Ga-rankuwa via Rosslyn, Orchards, Chantelle, Amandasig, Theresa Park, Pretoria North, Park Town, Capital Park Paul Kruger Street, Vermuelen Street join Du Toit Street into Bloed street to bloed Street taxi rank and return.

ALTERNATIVE 3

From Ga-rankuwa via Hornsneck, Martinspoort, Mountain View, Hornsneck through Zandfontein into Van Der Hof to D.F Malan drive, Boom street, into Schubart street, Paul Kruger street, Andries street to Vermeulen street join Du Toit street into Bloed street to Bloed street taxi rank.

GBTR/NWP/GP/: Permit No: JHB 25761, JHB 25761/2, JHB 10957/1

OPERATION PERMISSION: Maribe Machafula Joseph, MYZ 518 GP DATSUN, BCY 087 NW NISSAN, MGK 590 GP TOYOTA .

ROUTE DESCRIPTION: From Ga-Rankuwa via Pretoria North, Park Town, Capital Park, Paul Kruger Street, Vermuelen Street join Du Toit Street into Bloed street to Bloed Street taxi rank and return..

ALTERNATIVELY 1

From Ga-rankuwa via Klerksoord, Wonderboom and D.F Malan drive, Boom street, Schubart street, Paul Kruger street, Andries street into Vermuelen street join Du toit street into Bloed street to Bloed street taxi rank and return.

ALTERNATIVE 2

From Ga-rankuwa via Rosslyn, Orchards, Chantelle, Amandasig, Theresa Park, Pretoria North, Park Town, Capital Park Paul Kruger Street, Vermuelen Street join Du Toit Street into Bloed street to bloed Street taxi rank and return.

ALTERNATIVE 3

From Ga-rankuwa via Hornsneck, Martinspoort, Mountain View, Hornsneck through Zandfontein into Van Der Hof to D.F Malan drive, Boom street, into Schubart street, Paul Kruger street, Andries street to Vermeulen street join Du Toit street into Bloed street to Bloed street taxi rank.

GBTR/NWP/GP/: Permit No: POT 54497/1

OPERATION PERMISSION: Makwane Sillo Matthews BDJ 737 NW DATSUN.

ROUTE DESCRIPTION: From Ga-Rankuwa via Pretoria North, Park Town, Capital Park, Paul Kruger Street, Vermuelen Street join Du Toit Street into Bloed street to Bloed Street taxi rank and return..

ALTERNATIVELY 1

From Ga-rankuwa via Klerksoord, Wonderboom and D.F. Malan drive, Boom street, Schubart street, Paul Kruger street, Andries street into Vermuelen street join Du toit street into Bloed street to Bloed street taxi rank and return.

ALTERNATIVE 2

From Ga-rankuwa via Rosslyn, Orchards, Chantelle, Amandasig, Theresa Park, Pretoria North, Park Town, Capital Park Paul Kruger Street, Vermuelen Street join Du Toit Street into Bloed street to Bloed Street taxi rank and return.

ALTERNATIVE 3

From Ga-rankuwa via Hornsneck, Martinspoort, Mountain View, Hornsneck through Zandfontein into Van Der Hof to D.F. Malan drive, Boom street, into Schubart street, Paul Kruger street, Andries street to Vermeulen street join Du Toit street into Bloed street to Bloed street taxi rank.

GBTR/NWP/GP/: Permit No: JHB 169609/2

OPERATION PERMISSION: Hlongwane ML CHB 719 NW VOLKSWAGEN.

ROUTE DESCRIPTION: From Ga-Rankuwa via Pretoria North, Park Town, Capital Park, Paul Kruger Street, Vermuelen Street join Du Toit Street into Bloed street to Bloed Street taxi rank and return..

ALTERNATIVELY 1

From Ga-rankuwa via Klerksoord, Wonderboom and D.F. Malan drive, Boom street, Schubart street, Paul Kruger street, Andries street into Vermuelen street join Du toit street into Bloed street to Bloed street taxi rank and return.

ALTERNATIVE 2

From Ga-rankuwa via Rosslyn, Orchards, Chantelle, Amandasig, Theresa Park, Pretoria North, Park Town, Capital Park Paul Kruger Street, Vermuelen Street join Du Toit Street into Bloed street to Bloed Street taxi rank and return.

ALTERNATIVE 3

From Ga-rankuwa via Hornsneck, Martinspoort, Mountain View, Hornsneck through Zandfontein into Van Der Hof to D.F. Malan drive, Boom street, into Schubart street, Paul Kruger street, Andries street to Vermeulen street join Du Toit street into Bloed street to Bloed street taxi rank.

GBTR/NWP/GP/: Permit No: POT 7663/3

OPERATION PERMISSION: Rapoo Oupa Victor BDB 226 NW TOYOTA.

ROUTE DESCRIPTION: From Ga-Rankuwa via Pretoria North, Park Town, Capital Park, Paul Kruger Street, Vermuelen Street join Du Toit Street into Bloed street to Bloed Street taxi rank and return..

ALTERNATIVELY 1

From Ga-rankuwa via Klerksoord, Wonderboom and D.F. Malan drive, Boom street, Schubart street, Paul Kruger street, Andries street into Vermuelen street join Du toit street into Bloed street to Bloed street taxi rank and return.

ALTERNATIVE 2

From Ga-rankuwa via Rosslyn, Orchards, Chantelle, Amandasig, Theresa Park, Pretoria North, Park Town, Capital Park Paul Kruger Street, Vermuelen Street join Du Toit Street into Bloed street to Bloed Street taxi rank and return.

ALTERNATIVE 3

From Ga-rankuwa via Hornsneck, Martinspoort, Mountain View, Hornsneck through Zandfontein into Van Der Hof to D.F. Malan drive, Boom street, into Schubart street, Paul Kruger street, Andries street to Vermeulen street join Du Toit street into Bloed street to Bloed street taxi rank.

GBTR/NWP/GP/: Permit No: JHB 18765

OPERATION PERMISSION: Mokonyane Tlhogotshwew David NHD 657 GP
NISSAN.

ROUTE DESCRIPTION: From Ga-Rankuwa via Pretoria North, Park Town, Capital Park, Paul Kruger Street, Vermuelen Street join Du Toit Street into Bloed street to Bloed Street taxi rank and return..

ALTERNATIVELY 1

From Ga-rankuwa via Klerksoord, Wonderboom and D.F. Malan drive, Boom street, Schubart street, Paul Kruger street, Andries street into Vermuelen street join Du toit street into Bloed street to Bloed street taxi rank and return.

ALTERNATIVE 2

From Ga-rankuwa via Rosslyn, Orchards, Chantelle, Amandasig, Theresa Park, Pretoria North, Park Town, Capital Park Paul Kruger Street, Vermuelen Street join Du Toit Street into Bloed street to Bloed Street taxi rank and return.

ALTERNATIVE 3

From Ga-rankuwa via Hornsneck, Martinspoort, Mountain View, Hornsneck through Zandfontein into Van Der Hof to D.F Malan drive, Boom street, into Schubart street, Paul Kruger street, Andries street to Vermeulen street join Du Toit street into Bloed street to Bloed street taxi rank.

GBTR/NWP/GP/: Permit No: POT 7097/1

OPERATION PERMISSION: Leo Joseph Ditinthe BDP 415 NW TOYOTA.

ROUTE DESCRIPTION: From Ga-Rankuwa via Pretoria North, Park Town, Capital Park, Paul Kruger Street, Vermuelen Street join Du Toit Street into Bloed street to Bloed Street taxi rank and return..

ALTERNATIVELY 1

From Ga-rankuwa via Klerksoord, Wonderboom and D.F. Malan drive, Boom street, Schubart street, Paul Kruger street, Andries street into Vermuelen street join Du toit street into Bloed street to Bloed street taxi rank and return.

ALTERNATIVE 2

From Ga-rankuwa via Rosslyn, Orchards, Chantelle, Amandasig, Theresa Park, Pretoria North, Park Town, Capital Park Paul Kruger Street, Vermuelen Street join Du Toit Street into Bloed street to Bloed Street taxi rank and return.

ALTERNATIVE 3

From Ga-rankuwa via Hornsneck, Martinspoort, Mountain View, Hornsneck through Zandfontein into Van Der Hof to D.F Malan drive, Boom street, into Schubart street, Paul Kruger street, Andries street to Vermeulen street join Du Toit street into Bloed street to Bloed street taxi rank.

GBTR/NWP/GP/: Permit No: JHB 6809/2

OPERATION PERMISSION: Sentle Ramashela Jacob, DBL 796 GP
VOLKSWAGEN.

ROUTE DESCRIPTION: From Ga-Rankuwa via Pretoria North, Park Town, Capital Park, Paul Kruger Street, Vermuelen Street join Du Toit Street into Bloed street to Bloed Street taxi rank and return..

ALTERNATIVELY 1

From Ga-rankuwa via Klerksoord, Wonderboom and D.F. Malan drive, Boom street, Schubart street, Paul Kruger street, Andries street into Vermuelen street join Du toit street into Bloed street to Bloed street taxi rank and return.

ALTERNATIVE 2

From Ga-rankuwa via Rosslyn, Orchards, Chantelle, Amandasig, Theresa Park, Pretoria North, Park Town, Capital Park Paul Kruger Street, Vermuelen Street join Du Toit Street into Bloed street to Bloed Street taxi rank and return.

ALTERNATIVE 3

From Ga-rankuwa via Hornsneck, Martinspoort, Mountain View, Hornsneck through Zandfontein into Van Der Hof to D.F. Malan drive, Boom street, into Schubart street, Paul Kruger street, Andries street to Vermeulen street join Du Toit street into Bloed street to Bloed street taxi rank.

GLTR/NWP/GP/: Permit No: JHB 61615/4

OPERATION PERMISSION: Sentele Ramashela Jacob NNF 343 GP TOYOTA.

ROUTE DESCRIPTION From Ga-rankuwa Hospital via Mangope High-Way, Mabopane to Soshanguve and return.

ALTERNATIVE

From Ga-rankuwa Hospital taxi rank via M17 to Soshanguve taxi rank and return.

GBTR/NWP/GP/: Permit No: JHB 48532/3

OPERATION PERMISSION: Ratlhagana Sekotlane Samuel DBK 265 NW TOYOTA.

ROUTE DESCRIPTION: From Ga-Rankuwa via Pretoria North, Park Town, Capital Park, Paul Kruger Street, Vermuelen Street join Du Toit Street into Bloed street to Bloed Street taxi rank and return..

ALTERNATIVELY 1

From Ga-rankuwa via Klerksoord, Wonderboom and D.F. Malan drive, Boom street, Schubart street, Paul Kruger street, Andries street into Vermuelen street join Du Toit street into Bloed street to Bloed street taxi rank and return.

ALTERNATIVE 2

From Ga-rankuwa via Rosslyn, Orchards, Chantelle, Amandasig, Theresa Park, Pretoria North, Park Town, Capital Park Paul Kruger Street, Vermuelen Street join Du Toit Street into Bloed street to Bloed Street taxi rank and return.

ALTERNATIVE 3

From Ga-rankuwa via Hornsneck, Martinspoort, Mountain View, Hornsneck through Zandfontein into Van Der Hof to D.F. Malan drive, Boom street, into Schubart street, Paul Kruger street, Andries street to Vermeulen street join Du Toit street into Bloed street to Bloed street taxi rank.

GBTR/NWP/GP/: Permit No: MMB 870285/3, POT 221931/1

OPERATION PERMISSION: Maifadi Mothibedi Paulus BDS 755 NW TOYOTA, BDY 332 NW DATSUN.

ROUTE DESCRIPTION: From Ga-Rankuwa via Pretoria North, Park Town, Capital Park, Paul Kruger Street, Vermuelen Street join Du Toit Street into Bloed street to Bloed Street taxi rank and return..

ALTERNATIVELY 1

From Ga-rankuwa via Klerksoord, Wonderboom and D.F. Malan drive, Boom street, Schubart street, Paul Kruger street, Andries street into Vermuelen street join Du Toit street into Bloed street to Bloed street taxi rank and return.

ALTERNATIVE 2

From Ga-rankuwa via Rosslyn, Orchards, Chantelle, Amandasig, Theresa Park, Pretoria North, Park Town, Capital Park Paul Kruger Street, Vermuelen Street join Du Toit Street into Bloed street to Bloed Street taxi rank and return.

ALTERNATIVE 3

From Ga-rankuwa via Hornsneck, Martinspoort, Mountain View, Hornsneck through Zandfontein into Van Der Hof to D.F Malan drive, Boom street, into Schubart street, Paul Kruger street, Andries street to Vermeulen street join Du Toit street into Bloed street to Bloed street taxi rank.

GBTR/NWP/GP/: Permit No: JHB 51526/2

OPERATION PERMISSION: Tsomele Siloang Jacob, BNN 810 GP TOYOTA.

ROUTE DESCRIPTION: From Ga-Rankuwa via Pretoria North, Park Town, Capital Park, Paul Kruger Street, Vermuelen Street join Du Toit Street into Bloed street to Bloed Street taxi rank and return..

ALTERNATIVELY 1

From Ga-rankuwa via Klerksoord, Wonderboom and D.F Malan drive, Boom street, Schubart street, Paul Kruger street, Andries street into Vermuelen street join Du toit street into Bloed street to Bloed street taxi rank and return.

ALTERNATIVE 2

From Ga-rankuwa via Rosslyn, Orchards, Chantelle, Amandasig, Theresa Park, Pretoria North, Park Town, Capital Park Paul Kruger Street, Vermuelen Street join Du Toit Street into Bloed street to Bloed Street taxi rank and return.

ALTERNATIVE 3

From Ga-rankuwa via Hornsneck, Martinspoort, Mountain View, Hornsneck through Zandfontein into Van Der Hof to D.F Malan drive, Boom street, into Schubart street, Paul Kruger street, Andries street to Vermeulen street join Du Toit street into Bloed street to Bloed street taxi rank.

GBTR/NWP/GP/: Permit No: JHB 179379/1,

OPERATION PERMISSION: Ditshego Sporo Ernest, BCF 858 NW NISSAN.

ROUTE DESCRIPTION: From Ga-Rankuwa via Pretoria North, Park Town, Capital Park, Paul Kruger Street, Vermuelen Street join Du Toit Street into Bloed street to Bloed Street taxi rank and return..

ALTERNATIVELY 1

From Ga-rankuwa via Klerksoord, Wonderboom and D.F Malan drive, Boom street, Schubart street, Paul Kruger street, Andries street into Vermuelen street join Du toit street into Bloed street to Bloed street taxi rank and return.

ALTERNATIVE 2

From Ga-rankuwa via Rosslyn, Orchards, Chantelle, Amandasig, Theresa Park, Pretoria North, Park Town, Capital Park Paul Kruger Street, Vermuelen Street join Du Toit Street into Bloed street to Bloed Street taxi rank and return.

ALTERNATIVE 3

From Ga-rankuwa via Hornsneck, Martinspoort, Mountain View, Hornsneck through Zandfontein into Van Der Hof to D.F Malan drive, Boom street, into Schubart street, Paul Kruger street, Andries street to Vermeulen street join Du Toit street into Bloed street to Bloed street taxi rank.

GBTR/NWP/GP/: Permit No: POT 36292/1, JHB 16098/1

OPERATION PERMISSION: Malebana Lekoto Zebulon BCX 665 NW TOYOTA, BCX 664 NW TOYOTA.

ROUTE DESCRIPTION: From Ga-Rankuwa via Pretoria North, Park Town, Capital Park, Paul Kruger Street, Vermuelen Street join Du Toit Street into Bloed street to Bloed Street taxi rank and return..

ALTERNATIVELY 1

From Ga-rankuwa via Klerksoord, Wonderboom and D.F. Malan drive, Boom street, Schubart street, Paul Kruger street, Andries street into Vermuelen street join Du toit street into Bloed street to Bloed street taxi rank and return.

ALTERNATIVE 2

From Ga-rankuwa via Rosslyn, Orchards, Chantelle, Amandasig, Theresa Park, Pretoria North, Park Town, Capital Park Paul Kruger Street, Vermuelen Street join Du Toit Street into Bloed street to Bloed Street taxi rank and return.

ALTERNATIVE 3

From Ga-rankuwa via Hornsneck, Martinspoort, Mountain View, Hornsneck through Zandfontein into Van Der Hof to D.F. Malan drive, Boom street, into Schubart street, Paul Kruger street, Andries street to Vermeulen street join Du Toit street into Bloed street to Bloed street taxi rank.

GBTR/NWP/GP/: Permit No: JHB 190284/1

OPERATION PERMISSION: Maboe Sepeke Isaac FSC 726 GP VOLKSWAGEN.

ROUTE DESCRIPTION: From Ga-Rankuwa via Pretoria North, Park Town, Capital Park, Paul Kruger Street, Vermuelen Street join Du Toit Street into Bloed street to Bloed Street taxi rank and return..

ALTERNATIVELY 1

From Ga-rankuwa via Klerksoord, Wonderboom and D.F. Malan drive, Boom street, Schubart street, Paul Kruger street, Andries street into Vermuelen street join Du toit street into Bloed street to Bloed street taxi rank and return.

ALTERNATIVE 2

From Ga-rankuwa via Rosslyn, Orchards, Chantelle, Amandasig, Theresa Park, Pretoria North, Park Town, Capital Park Paul Kruger Street, Vermuelen Street join Du Toit Street into Bloed street to Bloed Street taxi rank and return.

ALTERNATIVE 3

From Ga-rankuwa via Hornsneck, Martinspoort, Mountain View, Hornsneck through Zandfontein into Van Der Hof to D.F. Malan drive, Boom street, into Schubart street, Paul Kruger street, Andries street to Vermeulen street join Du Toit street into Bloed street to Bloed street taxi rank.

GBTR/NWP/GP/: Permit No: POT 50624/1

OPERATION PERMISSION: Madiba Paul Ntshale DXG 642 NW MAZDA.

ROUTE DESCRIPTION: From Ga-Rankuwa via Pretoria North, Park Town, Capital Park, Paul Kruger Street, Vermuelen Street join Du Toit Street into Bloed street to Bloed Street taxi rank and return..

ALTERNATIVELY 1

From Ga-rankuwa via Klerksoord, Wonderboom and D.F. Malan drive, Boom street, Schubart street, Paul Kruger street, Andries street into Vermuelen street join Du toit street into Bloed street to Bloed street taxi rank and return.

ALTERNATIVE 2

From Ga-rankuwa via Rosslyn, Orchards, Chantelle, Amandasig, Theresa Park, Pretoria North, Park Town, Capital Park Paul Kruger Street, Vermuelen Street join Du Toit Street into Bloed street to Bloed Street taxi rank and return.

ALTERNATIVE 3

From Ga-rankuwa via Hornsneck, Martinspoort, Mountain View, Hornsneck through Zandfontein into Van Der Hof to D.F Malan drive, Boom Street, into Schubart Street, Paul Kruger Street, Andries street to Vermeulen Street join Du Toit street into Bloed street to Bloed street taxi rank.

GBTR/NWP/GP/: Permit No: JHB 730789, JHB 233 NW

OPERATION PERMISSION: Tshotheli Nditsheni Simon, BDH 714 NW NISSAN, DRR 233 NW VOLKSWAGEN.

ROUTE DESCRIPTION: From Ga-Rankuwa via Pretoria North, Park Town, Capital Park, Paul Kruger Street, Vermuelen Street join Du Toit Street into Bloed street to Bloed Street taxi rank and return..

ALTERNATIVELY 1

From Ga-rankuwa via Klerksoord, Wonderboom and D.F Malan drive, Boom street, Schubart street, Paul Kruger street, Andries street into Vermuelen street join Du toit street into Bloed street to Bloed street taxi rank and return.

ALTERNATIVE 2

From Ga-rankuwa via Rosslyn, Orchards, Chantelle, Amandasig, Theresa Park, Pretoria North, Park Town, Capital Park Paul Kruger Street, Vermuelen Street join Du Toit Street into Bloed street to Bloed Street taxi rank and return.

ALTERNATIVE 3

From Ga-rankuwa via Hornsneck, Martinspoort, Mountain View, Hornsneck through Zandfontein into Van Der Hof to D.F Malan drive, Boom street, into Schubart street, Paul Kruger street, Andries street to Vermeulen street join Du Toit street into Bloed street to Bloed street taxi rank.

GBTR/NWP/GP/: Permit No: JHB 179158/2

OPERATION PERMISSION: Lepule Tladi Frank PDM 488 GP TOYOTA.

ROUTE DESCRIPTION: From Ga-Rankuwa via Pretoria North, Park Town, Capital Park, Paul Kruger Street, Vermuelen Street join Du Toit Street into Bloed street to Bloed Street taxi rank and return..

ALTERNATIVELY 1

From Ga-rankuwa via Klerksoord, Wonderboom and D.F Malan drive, Boom street, Schubart street, Paul Kruger street, Andries street into Vermuelen street join Du toit street into Bloed street to Bloed street taxi rank and return.

ALTERNATIVE 2

From Ga-rankuwa via Rosslyn, Orchards, Chantelle, Amandasig, Theresa Park, Pretoria North, Park Town, Capital Park Paul Kruger Street, Vermuelen Street join Du Toit Street into Bloed street to Bloed Street taxi rank and return.

ALTERNATIVE 3

From Ga-rankuwa via Hornsneck, Martinspoort, Mountain View, Hornsneck through Zandfontein into Van Der Hof to D.F Malan drive, Boom street, into Schubart street, Paul Kruger street, Andries street to Vermeulen street join Du Toit street into Bloed street to Bloed street taxi rank.

GBTR/NWP/GP/: Permit No: JHB 21499/1

OPERATION PERMISSION: Tsumeke Popi Easter CNJ 272 NW.

ROUTE DESCRIPTION: From Ga-Rankuwa via Pretoria North, Park Town, Capital Park, Paul Kruger Street, Vermuelen Street join Du Toit Street into Bloed street to Bloed Street taxi rank and return..

ALTERNATIVELY 1

From Ga-rankuwa via Klerksoord, Wonderboom and D.F. Malan drive, Boom street, Schubart street, Paul Kruger street, Andries street into Vermuelen street join Du toit street into Bloed street to Bloed street taxi rank and return.

ALTERNATIVE 2

From Ga-rankuwa via Rosslyn, Orchards, Chantelle, Amandasig, Theresa Park, Pretoria North, Park Town, Capital Park Paul Kruger Street, Vermuelen Street join Du Toit Street into Bloed street to Bloed Street taxi rank and return.

ALTERNATIVE 3

From Ga-rankuwa via Hornsneck, Martinspoort, Mountain View, Hornsneck through Zandfontein into Van Der Hof to D.F. Malan drive, Boom street, into Schubart street, Paul Kruger street, Andries street to Vermeulen street join Du Toit street into Bloed street to Bloed street taxi rank.

GLTR/NWP/GP/: Permit No: MMB 871703/1

OPERATION PERMISSION: Mathye Samuel CCJ 166 NW NISSAN.

ROUTE DESCRIPTION From Ga-rankuwa Hospital via Mangope High-Way, Mabopane to Soshanguve and return.

ALTERNATIVE

From Ga-rankuwa Hospital taxi rank via M17 to Soshanguve taxi rank and return.

GLTR/NWP/GP/: Permit No: POT 22703/1

OPERATION PERMISSION: Letswalo Peter Mafako DPY 136 NW TOYOTA.

ROUTE DESCRIPTION From Ga-rankuwa Hospital via Mangope High-Way, Mabopane to Soshanguve and return.

ALTERNATIVE

From Ga-rankuwa Hospital taxi rank via M17 to Soshanguve taxi rank and return.

GBTR/NWP/GP/: Permit No: MMB 870894/1

OPERATION PERMISSION: Leswalo Peter Mafako DKZ 584 NW VOLKSWAGEN.

ROUTE DESCRIPTION: From Ga-Rankuwa via Pretoria North, Park Town, Capital Park, Paul Kruger Street, Vermuelen Street join Du Toit Street into Bloed street to Bloed Street taxi rank and return.

ALTERNATIVELY 1

From Ga-rankuwa via Klerksoord, Wonderboom and D.F. Malan drive, Boom street, Schubart street, Paul Kruger street, Andries street into Vermuelen street join Du toit street into Bloed street to Bloed street taxi rank and return.

ALTERNATIVE 2

From Ga-rankuwa via Rosslyn, Orchards, Chantelle, Amandasig, Theresa Park, Pretoria North, Park Town, Capital Park Paul Kruger Street, Vermuelen Street join Du Toit Street into Bloed street to Bloed Street taxi rank and return.

ALTERNATIVE 3

From Ga-rankuwa via Hornsneck, Martinspoort, Mountain View, Hornsneck through Zandfontein into Van Der Hof to D.F. Malan drive, Boom street, into Schubart street, Paul Kruger street, Andries street to Vermeulen street join Du Toit street into Bloed street to Bloed street taxi rank.

GBTR/NWP/GP/: Permit No: JHB 191679/1

OPERATION PERMISSION: Jevule Phineas MLY 365 GP TOYOTA.

ROUTE DESCRIPTION: From Ga-Rankuwa via Pretoria North, Park Town, Capital Park, Paul Kruger Street, Vermuelen Street join Du Toit Street into Bloed street to Bloed Street taxi rank and return.

ALTERNATIVELY 1

From Ga-rankuwa via Klerksoord, Wonderboom and D.F. Malan drive, Boom street, Schubart street, Paul Kruger street, Andries street into Vermuelen street join Du toit street into Bloed street to Bloed street taxi rank and return.

ALTERNATIVE 2

From Ga-rankuwa via Rosslyn, Orchards, Chantelle, Amandasig, Theresa Park, Pretoria North, Park Town, Capital Park Paul Kruger Street, Vermuelen Street join Du Toit Street into Bloed street to Bloed Street taxi rank and return.

ALTERNATIVE 3

From Ga-rankuwa via Hornsneck, Martinspoort, Mountain View, Hornsneck through Zandfontein into Van Der Hof to D.F. Malan drive, Boom street, into Schubart street, Paul Kruger street, Andries street to Vermeulen street join Du Toit street into Bloed street to Bloed street taxi rank.

GLTR/NWP/GP/: Permit No: POT 3221/1

OPERATION PERMISSION: Moema Lepono Gilbert DYS 381 NW TOYOTA.

ROUTE DESCRIPTION From Ga-rankuwa Hospital via Mangope High-Way to Mabopane and return.

ALTERNATIVE

From Ga-rankuwa Hospital taxi rank via M17 to Mabopane Station taxi rank and return.

GBTR/NWP/GP/: Permit No: JHB 172338/2

OPERATION PERMISSION: Hlungwane Tlakula Piet HPV 098 GP TOYOTA.

ROUTE DESCRIPTION: From Ga-Rankuwa via Pretoria North, Park Town, Capital Park, Paul Kruger Street, Vermuelen Street join Du Toit Street into Bloed street to Bloed Street taxi rank and return.

ALTERNATIVELY 1

From Ga-rankuwa via Klerksoord, Wonderboom and D.F. Malan drive, Boom street, Schubart street, Paul Kruger street, Andries street into Vermuelen street join Du toit street into Bloed street to Bloed street taxi rank and return.

ALTERNATIVE 2

From Ga-rankuwa via Rosslyn, Orchards, Chantelle, Amandasig, Theresa Park, Pretoria North, Park Town, Capital Park Paul Kruger Street, Vermuelen Street join Du Toit Street into Bloed street to Bloed Street taxi rank and return.

ALTERNATIVE 3

From Ga-rankuwa via Hornsneck, Martinspoort, Mountain View, Hornsneck through Zandfontein into Van Der Hof to D.F. Malan drive, Boom street, into Schubart street, Paul Kruger street, Andries street to Vermeulen street join Du Toit street into Bloed street to Bloed street taxi rank.

GBTR/NWP/GP/: Permit No: POT 53131/4, POT 34414/4, POT 20526/3

OPERATION PERMISSION: Lepule Makhahlo David DMT 031 NW NISSAN

BDG 175 NW NISSAN, CMW 939 NW MITSUBISHI.

ROUTE DESCRIPTION: From Ga-Rankuwa via Pretoria North, Park Town, Capital Park, Paul Kruger Street, Vermuelen Street join Du Toit Street into Bloed street to Bloed Street taxi rank and return..

ALTERNATIVELY 1

From Ga-rankuwa via Klerksoord, Wonderboom and D.F. Malan drive, Boom street, Schubart street, Paul Kruger street, Andries street into Vermuelen street join Du toit street into Bloed street to Bloed street taxi rank and return.

ALTERNATIVE 2

From Ga-rankuwa via Rosslyn, Orchards, Chantelle, Amandasig, Theresa Park, Pretoria North, Park Town, Capital Park Paul Kruger Street, Vermuelen Street join Du Toit Street into Bloed street to Bloed Street taxi rank and return.

ALTERNATIVE 3

From Ga-rankuwa via Hornsneck, Martinspoort, Mountain View, Hornsneck through Zandfontein into Van Der Hof to D.F. Malan drive, Boom street, into Schubart street, Paul Kruger street, Andries street to Vermeulen street join Du Toit street into Bloed street to Bloed street taxi rank.

GLTR/NWP/GP/: Permit No: POT 24210/5

OPERATION PERMISSION: Sefolo Simon NCD 224 GP NISSAN.

ROUTE DESCRIPTION From Ga-rankuwa Hospital via Mangope High-Way to Mabopane and return.

ALTERNATIVE

From Ga-rankuwa Hospital taxi rank via M17 to Mabopane Station taxi rank and return.

GLTR/NWP/GP/: Permit No: JHB 49147/2, POT 9493/2

OPERATION PERMISSION: Ditinte Samuel, DMY 488 NW TOYOTA, CMG 218 NW TOYOTA.

ROUTE DESCRIPTION From Ga-rankuwa Hospital via Mangope High-Way, Mabopane to Soshanguve taxi rank and return.

ALTERNATIVE

From Ga-rankuwa Hospital taxi rank via M17 to Soshanguve taxi rank and return.

GBTR/NWP/GP/: Permit No: JHB 28910

OPERATION PERMISSION: Mekwa Lenkie Leah, BDG 389 NW

ROUTE DESCRIPTION: From Ga-Rankuwa via Pretoria North, Park Town, Capital Park, Paul Kruger Street, Vermuelen Street join Du Toit Street into Bloed street to Bloed Street taxi rank and return..

ALTERNATIVELY 1

From Ga-rankuwa via Klerksoord, Wonderboom and D.F. Malan drive, Boom street, Schubart street, Paul Kruger street, Andries street into Vermuelen street join Du toit street into Bloed street to Bloed street taxi rank and return.

ALTERNATIVE 2

From Ga-rankuwa via Rosslyn, Orchards, Chantelle, Amandasig, Theresa Park, Pretoria North, Park Town, Capital Park Paul Kruger Street, Vermuelen Street join Du Toit Street into Bloed street to Bloed Street taxi rank and return.

ALTERNATIVE 3

From Ga-rankuwa via Hornsneck, Martinspoort, Mountain View, Hornsneck through Zandfontein into Van Der Hof to D.F Malan drive, Boom street, into Schubart street, Paul Kruger street, Andries street to Vermeulen street join Du Toit street into Bloed street to Bloed street taxi rank.

GLTR/NWP/GP/: Permit No: JHB 120955

OPERATION PERMISSION: Mmenu Mothibe Joseph MZN 976 GP TOYOTA.

ROUTE DESCRIPTION From Ga-rankuwa Hospital via Mangope High-Way to Mabopane and return.

ALTERNATIVE

From Ga-rankuwa Hospital taxi rank via M17 to Mabopane Station taxi rank and return.

GLTR/NWP/GP/: Permit No:

OPERATION PERMISSION: Maodi Maiti Margaret DWF 627 NW TOYOTA.

ROUTE DESCRIPTION From Ga-rankuwa Hospital via Mangope High-Way, Mabopane to Soshanguve taxi rank and return.

ALTERNATIVE

From Ga-rankuwa Hospital taxi rank via M17 to Soshanguve taxi rank and return.

GLTR/NWP/GP/: Permit No: POT 36036/3

OPERATION PERMISSION: Ramarope Nthape Jan DYD 567 NW TOYOTA.

ROUTE DESCRIPTION From Ga-rankuwa Hospital via Mangope High-Way, Mabopane to Soshanguve taxi rank and return.

ALTERNATIVE

From Ga-rankuwa Hospital taxi rank via M17 to Soshanguve taxi rank and return.

GLTR/NWP/GP/: Permit No: JHB 46959, JHB 46958

OPERATION PERMISSION: Khureshi J MPM 168 GP TOYOTA, MDX 898 GP TOYOTA.

ROUTE DESCRIPTION From Ga-rankuwa Hospital via Mangope High-Way, Mabopane to Soshanguve taxi rank and return.

ALTERNATIVE

From Ga-rankuwa Hospital taxi rank via M17 to Soshanguve taxi rank and return

GLTR/NWP/GP/: Permit No: POT 19084/5

OPERATION PERMISSION: Kale Mokgobo Grace NBB 462 GP TOYOTA.

ROUTE DESCRIPTION From Ga-rankuwa Hospital via Mangope High-Way, Mabopane to Soshanguve taxi rank and return.

ALTERNATIVE

From Ga-rankuwa Hospital taxi rank via M17 to Soshanguve taxi rank and return.

GBTR/NWP/GP/: Permit No: JHB 51786/4

OPERATION PERMISSION: Mantu Patrick Ramoeketse, NGC 806 GP NISSAN.

ROUTE DESCRIPTION: From Ga-Rankuwa via Pretoria North, Park Town, Capital Park, Paul Kruger Street, Vermuelen Street join Du Toit Street into Bloed street to Bloed Street taxi rank and return..

ALTERNATIVELY 1

From Ga-rankuwa via Klerksoord, Wonderboom and D.F. Malan drive, Boom street, Schubart street, Paul Kruger street, Andries street into Vermuelen street join Du Toit street into Bloed street to Bloed street taxi rank and return.

ALTERNATIVE 2

From Ga-rankuwa via Rosslyn, Orchards, Chantelle, Amandasig, Theresa Park, Pretoria North, Park Town, Capital Park Paul Kruger Street, Vermuelen Street join Du Toit Street into Bloed street to Bloed Street taxi rank and return.

ALTERNATIVE 3

From Ga-rankuwa via Hornsneck, Martinspoort, Mountain View, Hornsneck through Zandfontein into Van Der Hof to D.F. Malan drive, Boom street, into Schubart street, Paul Kruger street, Andries street to Vermeulen street join Du Toit street into Bloed street to Bloed street taxi rank.

GBTR/NWP/GP/: Permit No: JHB 164302/2

OPERATION PERMISSION: Moagi Koos Komane, NKK 563 GP VOLKSWAGEN.

ROUTE DESCRIPTION: From Ga-Rankuwa via Pretoria North, Park Town, Capital Park, Paul Kruger Street, Vermuelen Street join Du Toit Street into Bloed street to Bloed Street taxi rank and return..

ALTERNATIVELY 1

From Ga-rankuwa via Klerksoord, Wonderboom and D.F. Malan drive, Boom street, Schubart street, Paul Kruger street, Andries street into Vermuelen street join Du Toit street into Bloed street to Bloed street taxi rank and return.

ALTERNATIVE 2

From Ga-rankuwa via Rosslyn, Orchards, Chantelle, Amandasig, Theresa Park, Pretoria North, Park Town, Capital Park Paul Kruger Street, Vermuelen Street join Du Toit Street into Bloed street to Bloed Street taxi rank and return.

ALTERNATIVE 3

From Ga-rankuwa via Hornsneck, Martinspoort, Mountain View, Hornsneck through Zandfontein into Van Der Hof to D.F. Malan drive, Boom street, into Schubart street, Paul Kruger street, Andries street to Vermeulen street join Du Toit street into Bloed street to Bloed street taxi rank.

GBTR/NWP/GP/: Permit No: JHB 51988/3

OPERATION PERMISSION: Manne Nyakala Stoffel, NKZ 748 GP VOLKSWAGEN.

ROUTE DESCRIPTION: From Ga-Rankuwa via Pretoria North, Park Town, Capital Park, Paul Kruger Street, Vermuelen Street join Du Toit Street into Bloed street to Bloed Street taxi rank and return..

ALTERNATIVELY 1

From Ga-rankuwa via Klerksoord, Wonderboom and D.F. Malan drive, Boom street, Schubart street, Paul Kruger street, Andries street into Vermuelen street join Du Toit street into Bloed street to Bloed street taxi rank and return.

ALTERNATIVE 2

From Ga-rankuwa via Rosslyn, Orchards, Chantelle, Amandasig, Theresa Park, Pretoria North, Park Town, Capital Park Paul Kruger Street, Vermuelen Street join Du Toit Street into Bloed street to Bloed Street taxi rank and return.

ALTERNATIVE 3

From Ga-rankuwa via Hornsneck, Martinspoort, Mountain View, Hornsneck through Zandfontein into Van Der Hof to D.F Malan drive, Boom street, into Schubart street, Paul Kruger street, Andries street to Vermeulen street join Du Toit street into Bloed street to Bloed street taxi rank.

GBTR/NWP/GP/: Permit No: JHB 171355/2

OPERATION PERMISSION: Mojadibe Mammushi Paulinah, BDN 478 NW NISSAN, BDN 475 NW NISSAN.

ROUTE DESCRIPTION: From Ga-Rankuwa via Pretoria North, Park Town, Capital Park, Paul Kruger Street, Vermuelen Street join Du Toit Street into Bloed street to Bloed Street taxi rank and return..

ALTERNATIVELY 1

From Ga-rankuwa via Klerksoord, Wonderboom and D.F Malan drive, Boom street, Schubart street, Paul Kruger street, Andries street into Vermuelen street join Du toit street into Bloed street to Bloed street taxi rank and return.

ALTERNATIVE 2

From Ga-rankuwa via Rosslyn, Orchards, Chantelle, Amandasig, Theresa Park, Pretoria North, Park Town, Capital Park Paul Kruger Street, Vermuelen Street join Du Toit Street into Bloed street to Bloed Street taxi rank and return.

ALTERNATIVE 3

From Ga-rankuwa via Hornsneck, Martinspoort, Mountain View, Hornsneck through Zandfontein into Van Der Hof to D.F Malan drive, Boom street, into Schubart street, Paul Kruger street, Andries street to Vermeulen street join Du Toit street into Bloed street to Bloed street taxi rank.

GLTR/NWP/GP/: Permit No: MMB 867317/4

OPERATION PERMISSION: Malema Masana John DYF 254 NW TOYOTA.

ROUTE DESCRIPTION From Ga-rankuwa Hospital via Mangope High-Way, Mabopane to Soshanguve taxi rank and return.

ALTERNATIVE

From Ga-rankuwa Hospital taxi rank via M17 to Soshanguve taxi rank and return.

GBTR/NWP/GP/: Permit No: JHB 44609

OPERATION PERMISSION: Masango Raymond, NHW 109 GP NISSAN.

ROUTE DESCRIPTION: From Ga-Rankuwa via Pretoria North, Park Town, Capital Park, Paul Kruger Street, Vermuelen Street join Du Toit Street into Bloed street to Bloed Street taxi rank and return..

ALTERNATIVELY 1

From Ga-rankuwa via Klerksoord, Wonderboom and D.F Malan drive, Boom street, Schubart street, Paul Kruger street, Andries street into Vermuelen street join Du toit street into Bloed street to Bloed street taxi rank and return.

ALTERNATIVE 2

From Ga-rankuwa via Rosslyn, Orchards, Chantelle, Amandasig, Theresa Park, Pretoria North, Park Town, Capital Park Paul Kruger Street, Vermuelen Street join Du Toit Street into Bloed street to Bloed Street taxi rank and return.

ALTERNATIVE 3

From Ga-rankuwa via Hornsneck, Martinspoort, Mountain View, Hornsneck through Zandfontein into Van Der Hof to D.F Malan drive, Boom street, into Schubart street,

Paul Kruger street, Andries street to Vermeulen street join Du Toit street into Bloed street to Bloed street taxi rank.

GBTR/NWP/GP/: Permit No: POT 13483/5, POT 22611/2, POT 220930

OPERATION PERMISSION: Rapeu Motube Erens, DPL 208 NW TOYOTA, DWC 724 NW NISSAN, BBW 346 NW NISSAN.

ROUTE DESCRIPTION: From Ga-Rankuwa via Pretoria North, Park Town, Capital Park, Paul Kruger Street, Vermuelen Street join Du Toit Street into Bloed street to Bloed Street taxi rank and return..

ALTERNATIVELY 1

From Ga-rankuwa via Klerksoord, Wonderboom and D.F. Malan drive, Boom street, Schubart street, Paul Kruger street, Andries street into Vermuelen street join Du toit street into Bloed street to Bloed street taxi rank and return.

ALTERNATIVE 2

From Ga-rankuwa via Rosslyn, Orchards, Chantelle, Amandasig, Theresa Park, Pretoria North, Park Town, Capital Park Paul Kruger Street, Vermuelen Street join Du Toit Street into Bloed street to Bloed Street taxi rank and return.

ALTERNATIVE 3

From Ga-rankuwa via Hornsneck, Martinspoort, Mountain View, Hornsneck through Zandfontein into Van Der Hof to D.F. Malan drive, Boom street, into Schubart street, Paul Kruger street, Andries street to Vermeulen street join Du Toit street into Bloed street to Bloed street taxi rank.

GBTR/NWP/GP/: Permit No: JHB 20662

OPERATION PERMISSION: Moema Mavis Matshidiso, FBH 669 NW NISSAN.

ROUTE DESCRIPTION: From Ga-Rankuwa via Pretoria North, Park Town, Capital Park, Paul Kruger Street, Vermuelen Street join Du Toit Street into Bloed street to Bloed Street taxi rank and return..

ALTERNATIVELY 1

From Ga-rankuwa via Klerksoord, Wonderboom and D.F. Malan drive, Boom street, Schubart street, Paul Kruger street, Andries street into Vermuelen street join Du toit street into Bloed street to Bloed street taxi rank and return.

ALTERNATIVE 2

From Ga-rankuwa via Rosslyn, Orchards, Chantelle, Amandasig, Theresa Park, Pretoria North, Park Town, Capital Park Paul Kruger Street, Vermuelen Street join Du Toit Street into Bloed street to Bloed Street taxi rank and return.

ALTERNATIVE 3

From Ga-rankuwa via Hornsneck, Martinspoort, Mountain View, Hornsneck through Zandfontein into Van Der Hof to D.F. Malan drive, Boom street, into Schubart street, Paul Kruger street, Andries street to Vermeulen street join Du Toit street into Bloed street to Bloed street taxi rank.

GBTR/NWP/GP/: Permit No: JHB 171316/2, OP 862272

OPERATION PERMISSION: Oor Lucas, BDX 802 NW NISSAN, DTX 467 NW NISSAN.

ROUTE DESCRIPTION: From Ga-Rankuwa via Pretoria North, Park Town, Capital Park, Paul Kruger Street, Vermuelen Street join Du Toit Street into Bloed street to Bloed Street taxi rank and return..

ALTERNATIVELY 1

From Ga-rankuwa via Klerksoord, Wonderboom and D.F. Malan drive, Boom street, Schubart street, Paul Kruger street, Andries street into Vermuelen street join Du toit street into Bloed street to Bloed street taxi rank and return.

ALTERNATIVE 2

From Ga-rankuwa via Rosslyn, Orchards, Chantelle, Amandasig, Theresa Park, Pretoria North, Park Town, Capital Park Paul Kruger Street, Vermuelen Street join Du Toit Street into Bloed street to Bloed Street taxi rank and return.

ALTERNATIVE 3

From Ga-rankuwa via Hornsneck, Martinspoort, Mountain View, Hornsneck through Zandfontein into Van Der Hof to D.F. Malan drive, Boom street, into Schubart street, Paul Kruger street, Andries street to Vermeulen street join Du Toit street into Bloed street to Bloed street taxi rank.

GBTR/NWP/GP/: Permit No: JHB 49381

OPERATION PERMISSION: Sewele Pote Godfrey NRX 203 GP VOLKSWAGEN.

ROUTE DESCRIPTION: From Ga-Rankuwa via Pretoria North, Park Town, Capital Park, Paul Kruger Street, Vermuelen Street join Du Toit Street into Bloed street to Bloed Street taxi rank and return..

ALTERNATIVELY 1

From Ga-rankuwa via Klerksoord, Wonderboom and D.F. Malan drive, Boom street, Schubart street, Paul Kruger street, Andries street into Vermuelen street join Du toit street into Bloed street to Bloed street taxi rank and return.

ALTERNATIVE 2

From Ga-rankuwa via Rosslyn, Orchards, Chantelle, Amandasig, Theresa Park, Pretoria North, Park Town, Capital Park Paul Kruger Street, Vermuelen Street join Du Toit Street into Bloed street to Bloed Street taxi rank and return.

ALTERNATIVE 3

From Ga-rankuwa via Hornsneck, Martinspoort, Mountain View, Hornsneck through Zandfontein into Van Der Hof to D.F. Malan drive, Boom street, into Schubart street, Paul Kruger street, Andries street to Vermeulen street join Du Toit street into Bloed street to Bloed street taxi rank.

GBTR/NWP/GP/: Permit No: JHB 47050/1, JHB 1146803

OPERATION PERMISSION: Maodi Martin, BDX 661 NW DATSUN, FBL 537 NW VOLKSWAGEN.

ROUTE DESCRIPTION: From Ga-Rankuwa via Pretoria North, Park Town, Capital Park, Paul Kruger Street, Vermuelen Street join Du Toit Street into Bloed street to Bloed Street taxi rank and return..

ALTERNATIVELY 1

From Ga-rankuwa via Klerksoord, Wonderboom and D.F. Malan drive, Boom street, Schubart street, Paul Kruger street, Andries street into Vermuelen street join Du toit street into Bloed street to Bloed street taxi rank and return.

ALTERNATIVE 2

From Ga-rankuwa via Rosslyn, Orchards, Chantelle, Amandasig, Theresa Park, Pretoria North, Park Town, Capital Park Paul Kruger Street, Vermuelen Street join Du Toit Street into Bloed street to Bloed Street taxi rank and return.

ALTERNATIVE 3

From Ga-rankuwa via Hornsneck, Martinspoort, Mountain View, Hornsneck through Zandfontein into Van Der Hof to D.F Malan drive, Boom street, into Schubart street, Paul Kruger street, Andries street to Vermeulen street join Du Toit street into Bloed street to Bloed street taxi rank.

GBTR/NWP/GP/: Permit No: JHB 215149/4, POT 215149/3

OPERATION PERMISSION: Nkwashu SR,DYF 279 NW VOLKSWAGEN, DXM 519 NW VOLKSWAGEN.

ROUTE DESCRIPTION: From Ga-Rankuwa via Pretoria North, Park Town, Capital Park, Paul Kruger Street, Vermuelen Street join Du Toit Street into Bloed street to Bloed Street taxi rank and return..

ALTERNATIVELY 1

From Ga-rankuwa via Klerksoord, Wonderboom and D.F Malan drive, Boom street, Schubart street, Paul Kruger street, Andries street into Vermuelen street join Du toit street into Bloed street to Bloed street taxi rank and return.

ALTERNATIVE 2

From Ga-rankuwa via Rosslyn, Orchards, Chantelle, Amandasig, Theresa Park, Pretoria North, Park Town, Capital Park Paul Kruger Street, Vermuelen Street join Du Toit Street into Bloed street to Bloed Street taxi rank and return.

ALTERNATIVE 3

From Ga-rankuwa via Hornsneck, Martinspoort, Mountain View, Hornsneck through Zandfontein into Van Der Hof to D.F Malan drive, Boom street, into Schubart street, Paul Kruger street, Andries street to Vermeulen street join Du Toit street into Bloed street to Bloed street taxi rank.

GLTR/NWP/GP/: Permit No: POT 221867/1

OPERATION PERMISSION: Mashile Mofenyi Kehlapile DWJ 720 NW TOYOTA.

ROUTE DESCRIPTION From Ga-rankuwa Hospital via Mangope High-Way, Mabopane to Soshanguve taxi rank and return.

ALTERNATIVE

From Ga-rankuwa Hospital taxi rank via M17 to Soshanguve taxi rank and return.

GBTR/NWP/GP/: Permit No: JHB 47050/1, JHB 52579/2

OPERATION PERMISSION: Maselela Nodweni Aaron, HJS 149 GP ISUZU.

ROUTE DESCRIPTION: From Ga-Rankuwa via Pretoria North, Park Town, Capital Park, Paul Kruger Street, Vermuelen Street join Du Toit Street into Bloed street to Bloed Street taxi rank and return.

ALTERNATIVELY 1

From Ga-rankuwa via Klerksoord, Wonderboom and D.F Malan drive, Boom street, Schubart street, Paul Kruger street, Andries street into Vermuelen street join Du toit street into Bloed street to Bloed street taxi rank and return.

ALTERNATIVE 2

From Ga-rankuwa via Rosslyn, Orchards, Chantelle, Amandasig, Theresa Park, Pretoria North, Park Town, Capital Park Paul Kruger Street, Vermuelen Street join Du Toit Street into Bloed street to Bloed Street taxi rank and return.

ALTERNATIVE 3

From Ga-rankuwa via Hornsneck, Martinspoort, Mountain View, Hornsneck through Zandfontein into Van Der Hof to D.F. Malan drive, Boom street, into Schubart street, Paul Kruger street, Andries street to Vermeulen street join Du Toit street into Bloed street to Bloed street taxi rank.

GLTR/NWP/GP/: Permit No: POT 1440/2

OPERATION PERMISSION: Namane MN, DWM 503 NW TOYOTA.

ROUTE DESCRIPTION From Ga-rankuwa Hospital via Mangope High-Way, Mabopane to Soshanguve taxi rank and return.

ALTERNATIVE

From Ga-rankuwa Hospital taxi rank via M17 to Soshanguve taxi rank and return.

MOBTR/NWP/GP/: Permit No: POT 54648/3

OPERATION PERMISSION: Mosako Ben Josiah CKB 668 NW NISSAN.

ROUTE DESCRIPTION: From Mothotlung to Pretoria via Hoekfontein, Kgware road through De-Wildt bridge, Rosslyn road to Pretoria North, Park town, Capital Park, Wonderboom and D.F. Malan Drive, Boom street, into Schubart street, Paul Kruger street, Andries street to Vermeulen street join Du Toit street into Bloed street to Bloed street taxi rank and return

ALTERNATIVELY

From Mothotlung to Pretoria via Hoekfontein, Kgware road through De-Wildt bridge, Rosslyn road, Mabopane high-way into D.F. Malan drive, Boom street, into Schubart street, Paul Kruger street, Andries street to Vermeulen street join Bloed street into Bloed street taxi rank and return.

ALTERNATIVELY

From Mothotlung to Pretoria via Hoekfontein, Kgware road through De-Wildt bridge, Rosslyn road via Hornsneck road, into Van Der Hoff street in Hercules into D.F. Malan drive, Boom street, into Schubart street, Paul Kruger street, Andries street to Vermeulen street join Du Toit street into Bloed street to Bloed street taxi rank and return

ALTERNATIVELY From Mothotlung to Pretoria via Hoekfontein, Kgware road through De-Wildt bridge, Rosslyn road via Onderstepoort, into Paul Kruger street, Boom street into , into Schubart street, Paul Kruger street, Andries street to Vermeulen street join Du Toit street into Bloed street to Bloed street taxi rank and return.

MOBTR/NWP/GP/: Permit No: OP 862264

OPERATION PERMISSION: Modiselle Titus Thapedi BBT 445 NW TOYOTA.

ROUTE DESCRIPTION: From Mothotlung to Pretoria via Hoekfontein, Kgware road through De-Wildt bridge, Rosslyn road to Pretoria North, Park town, Capital Park, Wonderboom and D.F. Malan Drive, Boom street, into Schubart street, Paul Kruger street, Andries street to Vermeulen street join Du Toit street into Bloed street to Bloed street taxi rank and return

ALTERNATIVELY

From Mothotlung to Pretoria via Hoekfontein, Kgware road through De-Wildt bridge, Rosslyn road, Mabopane high-way into D.F. Malan drive, Boom street, into Schubart street, Paul Kruger street, Andries street to Vermeulen street join Bloed street into Bloed street taxi rank and return.

ALTERNATIVELY

From Mothotlung to Pretoria via Hoekfontein, Kgware road through De-Wildt bridge, Rosslyn road via Hornsneck road, into Van Der Hoff street in Hercules into D.F. Malan drive, Boom street, into Schubart street, Paul Kruger street, Andries street to Vermeulen street join Du Toit street into Bloed street to Bloed street taxi rank and return

ALTERNATIVELY From Mothotlung to Pretoria via Hoekfontein, Kgware road through De-Wildt bridge, Rosslyn road via Onderstepoort, into Paul Kruger street, Boom street into , into Schubart street, Paul Kruger street, Andries street to Vermeulen street join Du Toit street into Bloed street to Bloed street taxi rank and return.

MOBTR/NWP/GP/: Permit No: MMB 867024/3

OPERATION PERMISSION: Phiri William DRS 486 NW VOLKSWAGEN.

ROUTE DESCRIPTION: From Mothotlung to Pretoria via Hoekfontein, Kgware road through De-Wildt bridge, Rosslyn road to Pretoria North, Park town, Capital Park, Wonderboom and D.F. Malan Drive, Boom street, into Schubart street, Paul Kruger street, Andries street to Vermeulen street join Du Toit street into Bloed street to Bloed street taxi rank and return

ALTERNATIVELY

From Mothotlung to Pretoria via Hoekfontein, Kgware road through De-Wildt bridge, Rosslyn road, Mabopane high-way into D.F. Malan drive, Boom street, into Schubart street, Paul Kruger street, Andries street to Vermeulen street join Bloed street into Bloed street taxi rank and return.

ALTERNATIVELY

From Mothotlung to Pretoria via Hoekfontein, Kgware road through De-Wildt bridge, Rosslyn road via Hornsneck road, into Van Der Hoff street in Hercules into D.F. Malan drive, Boom street, into Schubart street, Paul Kruger street, Andries street to Vermeulen street join Du Toit street into Bloed street to Bloed street taxi rank and return

ALTERNATIVELY From Mothotlung to Pretoria via Hoekfontein, Kgware road through De-Wildt bridge, Rosslyn road via Onderstepoort, into Paul Kruger street, Boom street into , into Schubart street, Paul Kruger street, Andries street to Vermeulen street join Du Toit street into Bloed street to Bloed street taxi rank and return.

MOBTR/NWP/GP/: Permit No: POT 52349/3

OPERATION PERMISSION: Mabasa Masenyane Richard. FBG 283 NW VOLKSWAGEN.

ROUTE DESCRIPTION: From Mothotlung to Pretoria via Hoekfontein, Kgware road through De-Wildt bridge, Rosslyn road to Pretoria North, Park town, Capital Park, Wonderboom and D.F. Malan Drive, Boom street, into Schubart street, Paul Kruger street, Andries street to Vermeulen street join Du Toit street into Bloed street to Bloed street taxi rank and return

ALTERNATIVELY

From Mothotlung to Pretoria via Hoekfontein, Kgware road through De-Wildt bridge, Rosslyn road, Mabopane high-way into D.F. Malan drive, Boom street, into Schubart street, Paul Kruger street, Andries street to Vermeulen street join Bloed street into Bloed street taxi rank and return.

ALTERNATIVELY

From Mothotlung to Pretoria via Hoekfontein, Kgware road through De-Wildt bridge, Rosslyn road via Hornsneck road, into Van Der Hoff street in Hercules into D.F. Malan drive, Boom street, into Schubart street, Paul Kruger street, Andries street to Vermeulen street join Du Toit street into Bloed street to Bloed street taxi rank and return

ALTERNATIVELY From Mothotlung to Pretoria via Hoekfontein, Kgware road through De-Wildt bridge, Rosslyn road via Onderstepoort, into Paul Kruger street, Boom street into , into Schubart street, Paul Kruger street, Andries street to Vermeulen street join Du Toit street into Bloed street to Bloed street taxi rank and return.

MOBTR/NWP/GP/: Permit No: POT 15175/4

OPERATION PERMISSION: Moema GL. DYS 792 NW NISSAN.

ROUTE DESCRIPTION: From Mothotlung to Pretoria via Hoekfontein, Kgware road through De-Wildt bridge, Rosslyn road to Pretoria North, Park town, Capital Park, Wonderboom and D.F. Malan Drive, Boom street, into Schubart street, Paul Kruger street, Andries street to Vermeulen street join Du Toit street into Bloed street to Bloed street taxi rank and return

ALTERNATIVELY

From Mothotlung to Pretoria via Hoekfontein, Kgware road through De-Wildt bridge, Rosslyn road, Mabopane high-way into D.F. Malan drive, Boom street, into Schubart street, Paul Kruger street, Andries street to Vermeulen street join Bloed street into Bloed street taxi rank and return.

ALTERNATIVELY

From Mothotlung to Pretoria via Hoekfontein, Kgware road through De-Wildt bridge, Rosslyn road via Hornsneck road, into Van Der Hoff street in Hercules into D.F. Malan drive, Boom street, into Schubart street, Paul Kruger street, Andries street to Vermeulen street join Du Toit street into Bloed street to Bloed street taxi rank and return

ALTERNATIVELY From Mothotlung to Pretoria via Hoekfontein, Kgware road through De-Wildt bridge, Rosslyn road via Onderstepoort, into Paul Kruger street, Boom street into , into Schubart street, Paul Kruger street, Andries street to Vermeulen street join Du Toit street into Bloed street to Bloed street taxi rank and return.

MOBTR/NWP/GP/: Permit No: OP 820832

OPERATION PERMISSION: Hamele Matome Joseph DYB 665 NW TOYOTA.

ROUTE DESCRIPTION: From Mothotlung to Pretoria via Hoekfontein, Kgware road through De-Wildt bridge, Rosslyn road to Pretoria North, Park town, Capital Park, Wonderboom and D.F. Malan Drive, Boom street, into Schubart street, Paul Kruger street, Andries street to Vermeulen street join Du Toit street into Bloed street to Bloed street taxi rank and return

ALTERNATIVELY 1

From Mothotlung to Pretoria via Hoekfontein, Kgware road through De-Wildt bridge, Rosslyn road, Mabopane high-way into D.F. Malan drive, Boom street, into Schubart street, Paul Kruger street, Andries street to Vermeulen street join Bloed street into Bloed street taxi rank and return.

ALTERNATIVELY 2

From Mothotlung to Pretoria via Hoekfontein, Kgware road through De-Wildt bridge, Rosslyn road via Hornsneck road, into Van Der Hoff street in Hercules into D.F. Malan drive, Boom street, into Schubart street, Paul Kruger street, Andries street to Vermeulen street join Du Toit street into Bloed street to Bloed street taxi rank and return

ALTERNATIVELY 3 From Mothotlung to Pretoria via Hoekfontein, Kgware road through De-Wildt bridge, Rosslyn road via Onderstepoort, into Paul Kruger street, Boom street into , into Schubart street, Paul Kruger street, Andries street to Vermeulen street join Du Toit street into Bloed street to Bloed street taxi rank and return.

MOBTR/NWP/GP/: Permit No: MMB 866056/3

OPERATION PERMISSION: Malese Boy Frans DPC 365 NW VOLKSWAGEN.

ROUTE DESCRIPTION: From Mothotlung to Pretoria via Hoekfontein, Kgware road through De-Wildt bridge, Rosslyn road to Pretoria North, Park town, Capital Park, Wonderboom and D.F. Malan Drive, Boom street, into Schubart street, Paul Kruger street, Andries street to Vermeulen street join Du Toit street into Bloed street to Bloed street taxi rank and return

ALTERNATIVELY 1

From Mothotlung to Pretoria via Hoekfontein, Kgware road through De-Wildt bridge, Rosslyn road, Mabopane high-way into D.F. Malan drive, Boom street, into Schubart street, Paul Kruger street, Andries street to Vermeulen street join Bloed street into Bloed street taxi rank and return.

ALTERNATIVELY 2

From Mothotlung to Pretoria via Hoekfontein, Kgware road through De-Wildt bridge, Rosslyn road via Hornsneck road, into Van Der Hoff street in Hercules into D.F. Malan drive, Boom street, into Schubart street, Paul Kruger street, Andries street to Vermeulen street join Du Toit street into Bloed street to Bloed street taxi rank and return

ALTERNATIVELY 3 From Mothotlung to Pretoria via Hoekfontein, Kgware road through De-Wildt bridge, Rosslyn road via Onderstepoort, into Paul Kruger street, Boom street into , into Schubart street, Paul Kruger street, Andries street to Vermeulen street join Du Toit street into Bloed street to Bloed street taxi rank and return.

MOBTR/NWP/GP/: Permit No: OP 861903

OPERATION PERMISSION: Bokaba Kodisang Abedias DJW 547 NW NISSAN.

ROUTE DESCRIPTION: From Mothotlung to Pretoria via Hoekfontein, Kgware road through De-Wildt bridge, Rosslyn road to Pretoria North, Park town, Capital Park, Wonderboom and D.F. Malan Drive, Boom street, into Schubart street, Paul Kruger street, Andries street to Vermeulen street join Du Toit street into Bloed street to Bloed street taxi rank and return

ALTERNATIVELY 1

From Mothotlung to Pretoria via Hoekfontein, Kgware road through De-Wildt bridge, Rosslyn road, Mabopane high-way into D.F. Malan drive, Boom street, into Schubart street, Paul Kruger street, Andries street to Vermeulen street join Bloed street into Bloed street taxi rank and return.

ALTERNATIVELY 2

From Mothotlung to Pretoria via Hoekfontein, Kgware road through De-Wildt bridge, Rosslyn road via Hornsneck road, into Van Der Hoff street in Hercules into D.F.

Malan drive, Boom street, into Schubart street, Paul Kruger street, Andries street to Vermeulen street join Du Toit street into Bloed street to Bloed street taxi rank and return

ALTERNATIVELY 3 From Mothotlung to Preotria via Hoekfontein, Kgware road through De- Wildt bridge, Rosslyn road via Onderstepoort, into Paul Kruger street, Boom street into , into Schubart street, Paul Kruger street, Andries street to Vermeulen street join Du Toit street into Bloed street to Bloed street taxi rank and return.

MOBTR/NWP/GP/: Permit No: POT 9527/2

OPERATION PERMISSION: Dyasi EJ DNY 870 NW TOYOTA.

ROUTE DESCRIPTION: From Mothotlung to Pretoria via Hoekfontein, Kgware road through De-Wildt bridge, Rosslyn road to Pretoria North, Park town, Capital Park, Wonderboom and D.F. Malan Drive, Boom street, into Schubart street, Paul Kruger street, Andries street to Vermeulen street join Du Toit street into Bloed street to Bloed street taxi rank and return

ALTERNATIVELY 1

From Mothotlung to Pretoria via Hoekfontein, Kgware road through De-Wildt bridge, Rosslyn road, Mabopane high-way into D.F. Malan drive, Boom street, into Schubart street, Paul Kruger street, Andries street to Vermeulen street join Bloed street into Bloed street taxi rank and return.

ALTERNATIVELY 2

From Mothotlung to Pretoria via Hoekfontein, Kgware road through De-Wildt bridge, Rosslyn road via Hornsneck road, into Van Der Hoff street in Hercules into D.F. Malan drive, Boom street, into Schubart street, Paul Kruger street, Andries street to Vermeulen street join Du Toit street into Bloed street to Bloed street taxi rank and return

ALTERNATIVELY 3 From Mothotlung to Preotria via Hoekfontein, Kgware road through De- Wildt bridge, Rosslyn road via Onderstepoort, into Paul Kruger street, Boom street into , into Schubart street, Paul Kruger street, Andries street to Vermeulen street join Du Toit street into Bloed street to Bloed street taxi rank and return.

MOBTR/NWP/GP/: Permit No: POT 48002/6

OPERATION PERMISSION: Motlhabane Lucas Yerelele DXW 018 NW FORD.

ROUTE DESCRIPTION: From Mothotlung to Pretoria via Hoekfontein, Kgware road through De-Wildt bridge, Rosslyn road to Pretoria North, Park town, Capital Park, Wonderboom and D.F. Malan Drive, Boom street, into Schubart street, Paul Kruger street, Andries street to Vermeulen street join Du Toit street into Bloed street to Bloed street taxi rank and return

ALTERNATIVELY 1

From Mothotlung to Pretoria via Hoekfontein, Kgware road through De-Wildt bridge, Rosslyn road, Mabopane high-way into D.F. Malan drive, Boom street, into Schubart street, Paul Kruger street, Andries street to Vermeulen street join Bloed street into Bloed street taxi rank and return.

ALTERNATIVELY 2

From Mothotlung to Pretoria via Hoekfontein, Kgware road through De-Wildt bridge, Rosslyn road via Hornsneck road, into Van Der Hoff street in Hercules into D.F. Malan drive, Boom street, into Schubart street, Paul Kruger street, Andries street to

Vermeulen street join Du Toit street into Bloed street to Bloed street taxi rank and return

ALTERNATIVELY 3 From Mothotlung to Preotria via Hoekfontein, Kgware road through De- Wildt bridge, Rosslyn road via Onderstepoort, into Paul Kruger street, Boom street into , into Schubart street, Paul Kruger street, Andries street to Vermeulen street join Du Toit street into Bloed street to Bloed street taxi rank and return.

MOBTR/NWP/GP/: Permit No: OP 615936

OPERATION PERMISSION: Diremelo Modise Edwin HHF 648 GP TOYOTA.

ROUTE DESCRIPTION: From Mothotlung to Pretoria via Hoekfontein, Kgware road through De-Wildt bridge, Rosslyn road to Pretoria North, Park town, Capital Park, Wonderboom and D.F. Malan Drive, Boom street, into Schubart street, Paul Kruger street, Andries street to Vermeulen street join Du Toit street into Bloed street to Bloed street taxi rank and return

ALTERNATIVELY 1

From Mothotlung to Pretoria via Hoekfontein, Kgware road through De-Wildt bridge, Rosslyn road, Mabopane high-way into D.F. Malan drive, Boom street, into Schubart street, Paul Kruger street, Andries street to Vermeulen street join Bloed street into Bloed street taxi rank and return.

ALTERNATIVELY 2

From Mothotlung to Pretoria via Hoekfontein, Kgware road through De-Wildt bridge, Rosslyn raod via Hornsneck road, into Van Der Hoff street in Hercules into D.F. Malan drive, Boom street, into Schubart street, Paul Kruger street, Andries street to Vermeulen street join Du Toit street into Bloed street to Bloed street taxi rank and return

ALTERNATIVELY 3 From Mothotlung to Preotria via Hoekfontein, Kgware road through De- Wildt bridge, Rosslyn road via Onderstepoort, into Paul Kruger street, Boom street into , into Schubart street, Paul Kruger street, Andries street to Vermeulen street join Du Toit street into Bloed street to Bloed street taxi rank and return.

MOBTR/NWP/GP/: Permit No: MMB 872874

OPERATION PERMISSION: Mmolotsi Esrom Senwamadi BDG 363 NW TOYOTA.

ROUTE DESCRIPTION: From Mothotlung to Pretoria via Hoekfontein, Kgware road through De-Wildt bridge, Rosslyn road to Pretoria North, Park town, Capital Park, Wonderboom and D.F. Malan Drive, Boom street, into Schubart street, Paul Kruger street, Andries street to Vermeulen street join Du Toit street into Bloed street to Bloed street taxi rank and return

ALTERNATIVELY 1

From Mothotlung to Pretoria via Hoekfontein, Kgware road through De-Wildt bridge, Rosslyn road, Mabopane high-way into D.F. Malan drive, Boom street, into Schubart street, Paul Kruger street, Andries street to Vermeulen street join Bloed street into Bloed street taxi rank and return.


ALTERNATIVELY 2

From Mothotlung to Pretoria via Hoekfontein, Kgware road through De-Wildt bridge, Rosslyn raod via Hornsneck road, into Van Der Hoff street in Hercules into D.F. Malan drive, Boom street, into Schubart street, Paul Kruger street, Andries street to

Vermeulen street join Du Toit street into Bloed street to Bloed street taxi rank and return

ALTERNATIVELY 3 From Mothotlung to Preotria via Hoekfontein, Kgwara road through De- Wildt bridge, Rosslyn road via Onderstepoort, into Paul Kruger street, Boom street into , into Schubart street, Paul Kruger street, Andries street to Vermeulen street join Du Toit street into Bloed street to Bloed street taxi rank and return.

GAZZETED ON THE 14th APRIL 2003.



*Looking for back copies and out of print issues of
the Government Gazette and Provincial Gazettes?*

The National Library of SA has them!

Let us make your day with the information you need ...

National Library of SA, Pretoria Division
PO Box 397
0001 PRETORIA
Tel.:(012) 321-8931, Fax: (012) 325-5984
E-mail: infodesk@nlsa.ac.za




*Soek u ou kopieë en uit druk uitgawes van die
Staatskoerant en Provinsiale Koerante?*

Die Nasionale Biblioteek van SA het hulle!

Met ons hoef u nie te sukkel om inligting te bekom nie ...

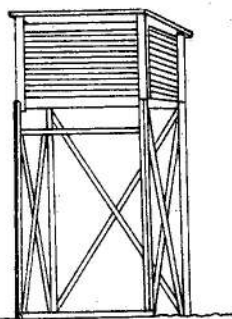

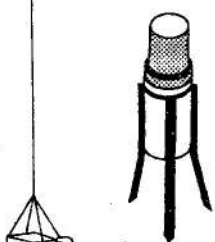
Nasionale Biblioteek van SA, Pretoria Divisie
Posbus 397
0001 PRETORIA
Tel.:(012) 321-8931, Faks: (012) 325-5984
E-pos: infodesk@nlsa.ac.za

Wetlands are wonderlands!






Department of Environmental Affairs and Tourism

SA WEATHER BUREAU SA WEERBURO



**W
E
A
T
H
E
R
·
S
E
R
V
I
C
E
S
·
W
E
E
R
D
I
E
N
S
T
E**





Printed by and obtainable from the Government Printer, Bosman Street, Private Bag X85, Pretoria, 0001
Publications: Tel: (012) 334-4508, 334-4509, 334-4510
Advertisements: Tel: (012) 334-4673, 334-4674, 334-4504
Subscriptions: Tel: (012) 334-4735, 334-4736, 334-4737
Cape Town Branch: Tel: (021) 465-7531

Gedruk deur en verkrygbaar by die Staatsdrukker, Bosmanstraat, Privaatsak X85, Pretoria, 0001
Publikasies: Tel: (012) 334-4508, 334-4509, 334-4510
Advertensies: Tel: (012) 334-4673, 334-4674, 334-4504
Subskripsies: Tel: (012) 334-4735, 334-4736, 334-4737
Kaapstad-tak: Tel: (021) 465-7531