



REPUBLIC
OF
SOUTH AFRICA



REPUBLIEK
VAN
SUID-AFRIKA

Government Gazette Staatskoerant

Vol. 383

PRETORIA, 6 MAY
MEI 1997

No. 17988

GENERAL NOTICE

NOTICE 776 OF 1997

INDEPENDENT BROADCASTING AUTHORITY

ADDENDUM TO PROPOSED AMENDMENT OF BROADCASTING LICENCE : ELECTRONIC MEDIA NETWORK LIMITED (M-NET)

The Independent Broadcasting Authority, acting in terms of Section 52 (2) of the Independent Broadcasting Authority Act, No 153 of 1993, hereby gives notice that Notice 758 of 1997 published in Government Gazette No. 17977 on 2 May 1997 should be read in conjunction with the details as set out in the Schedules.

SCHEDULE 2

Transmitter and Transmission Characteristics - Community Service Network

ITEM	STAT_NME	LATITUDE	LONGITUDE	ERP(kW)	FREQ(MHz)	POL	ONAIR_DATE
1	CAPE TOWN	18 ° 23 ' 15 "	34 ° 3 ' 15 "	0.2	735.25	H	01/09/1993
2	TABLE MOUNTAIN	18 ° 24 ' 13 "	33 ° 57 ' 25 "	0.23	783.25	V	01/09/1993
3	SEA POINT	18 ° 23 ' 51 "	33 ° 54 ' 33 "	0.4	743.25	V	01/09/1993
4	PAARL	18 ° 56 ' 24 "	33 ° 42 ' 53 "	1	679.25	V	01/09/1993
5	FRANSCHHOEK	19 ° 4 ' 26 "	33 ° 54 ' 26 "	1	743.25	V	01/09/1993
6	HOUT BAY	18 ° 20 ' 56 "	34 ° 0 ' 44 "	4	719.25	V	01/09/1993
7	STELLENBOSCH	18 ° 52 ' 11 "	33 ° 54 ' 56 "	0.05	719.25	V	01/09/1993
8	TYGERBERG	18 ° 35 ' 46 "	33 ° 52 ' 29 "	1	639.25	V	01/04/1993
9	PORT ELIZABETH	25 ° 26 ' 29 "	33 ° 56 ' 10 "	12	599.25	H	01/09/1993
10	PORT ELIZABETH CITY	25 ° 35 ' 31 "	33 ° 55 ' 28 "	0.5	711.25	V	01/02/1994
11	DURBAN	30 ° 43 ' 0 "	29 ° 46 ' 11 "	7	639.25	H	01/09/1993
12	PIETERMARITZBURG	30 ° 19 ' 49 "	29 ° 34 ' 47 "	1	623.25	V	01/09/1993
13	OVERPORT	30 ° 59 ' 54 "	29 ° 50 ' 2 "	1.3	495.25	V	01/09/1993
14	THE BLUFF	31 ° 0 ' 45 "	29 ° 54 ' 40 "	1.3	615.25	V	01/10/1993
15	BLOEMFONTEIN	26 ° 13 ' 50 "	29 ° 6 ' 13 "	1	623.25	H	01/09/1993
16	PRETORIA	27 ° 59 ' 3 "	25 ° 41 ' 20 "	20	503.25	H	01/01/1993
17	MENLO PARK	28 ° 16 ' 9 "	25 ° 46 ' 15 "	0.04	655.25	V	01/09/1993
18	PRETORIA NORTH	28 ° 10 ' 7 "	25 ° 41 ' 25 "	0.12	735.25	V	01/09/1993
19	SUNNYSIDE	28 ° 12 ' 24 "	25 ° 45 ' 53 "	1	671.25	V	01/09/1993
20	JOHANNESBURG	28 ° 0 ' 26 "	26 ° 11 ' 31 "	100	647.25	H	01/01/1993
21	HEIDELBERG	28 ° 20 ' 53 "	26 ° 29 ' 19 "	0.1	671.25	V	01/09/1993
22	BEZ VALLEY	28 ° 5 ' 4 "	26 ° 11 ' 41 "	0.07	495.25	V	01/09/1993
23	MONDEOR	27 ° 59 ' 34 "	26 ° 16 ' 52 "	0.09	479.25	V	01/09/1993
24	MULBARTON	28 ° 3 ' 56 "	26 ° 17 ' 36 "	0.03	743.25	V	01/09/1993
25	HELDERKRUIJN	27 ° 51 ' 32 "	26 ° 6 ' 5 "	0.38	695.25	V	01/01/1994
26	LINMEYER	28 ° 4 ' 16 "	26 ° 16 ' 8 "	0.002	471.25	H	01/01/1994

SCHEDULE 3

Transmitter and Transmission Characteristics - Mnet

ITEM	STAT_NME	LATITUDE	LONGITUDE	ERP(kW)	FREQ(MHz)	POL	ONAIR_DATE
1	ADELAIDE	26 ° 20 ' 36 "	32 ° 41 ' 52 "	0.0159	639.25	V	07/09/1993
2	ALEXANDER BAY	16 ° 29 ' 49 "	28 ° 36 ' 32 "	0.1	759.25	V	01/12/1991
3	AMANDA GLEN	18 ° 40 ' 33 "	33 ° 51 ' 18 "	0.02	535.25	V	01/04/1992
4	ARNOT ESKOM T104	29 ° 48 ' 43 "	25 ° 56 ' 33 "	0.005	807.25	V	01/04/1992
5	ATOK PLATINUM MINE	29 ° 50 ' 45 "	24 ° 16 ' 15 "	0.004	511.25	V	01/04/1992
6	AUGRABIES	20 ° 27 ' 32 "	28 ° 39 ' 27 "	0.005	751.25	V	09/12/1993
7	AURORA	18 ° 38 ' 29 "	33 ° 49 ' 39 "	0.008	583.25	V	01/05/1992
8	BARBERTON AGNES	30 ° 59 ' 9 "	25 ° 49 ' 47 "	0.001	679.25	V	30/03/1993
9	BARBERTON SHEBA	31 ° 8 ' 32 "	25 ° 42 ' 46 "	0.002	623.25	V	03/05/1992
10	BARBERTON SHEBA LINK	31 ° 7 ' 27 "	25 ° 42 ' 6 "	0.002	783.25	V	03/05/1992
11	BEESSHOEK POSTMASBURG	23 ° 1 ' 19 "	28 ° 18 ' 27 "	0.005	615.25	V	05/03/1993
12	BERGVILLE JAGERS	29 ° 8 ' 57 "	28 ° 35 ' 20 "	0.004	703.25	V	14/01/1994
13	BETHULIE	25 ° 58 ' 15 "	30 ° 29 ' 31 "	0.005	751.25	V	15/07/1993
14	BEZ VALLEY	28 ° 5 ' 4 "	26 ° 11 ' 41 "	0.07	815.25	V	01/03/1987
15	BLOEMFONTEIN	26 ° 13 ' 50 "	29 ° 6 ' 13 "	10	191.25	H	01/02/1988
16	BOTHAVILLE	26 ° 37 ' 16 "	27 ° 21 ' 50 "	0.005	647.25	V	01/09/1991
17	BREDASDORP	20 ° 3 ' 10 "	34 ° 31 ' 36 "	0.005	759.25	V	15/12/1992
18	BREERIVIER WOLWEKLOF	19 ° 16 ' 0 "	33 ° 25 ' 20 "	0.004	791.25	V	15/12/1991
19	CALVINIA C21	19 ° 46 ' 34 "	31 ° 27 ' 0 "	0.08	511.25	V	01/04/1992
20	CAPE TOWN	18 ° 23 ' 15 "	34 ° 3 ' 15 "	16	231.25	V	01/08/1987
21	CARLTONVILLE DEELKRI	27 ° 18 ' 36 "	26 ° 28 ' 7 "	0.0063	743.25	V	18/06/1993
22	CARLTONVILLE W/DI.VL	27 ° 24 ' 32 "	26 ° 25 ' 34 "	0.0151	735.25	V	01/10/1989
23	CERES C12.1	19 ° 27 ' 32 "	33 ° 15 ' 13 "	0.1259	535.25	V	10/12/1992

ITEM	STAT_NME	LATITUDE	LONGITUDE	ERP(kW)	FREQ(MHz)	POL	ONAIR_DATE
24	CHRISTIANA	25 ° 10 ' 24 "	27 ° 53 ' 48 "	0.0251	599.25	V	26/11/1993
25	CLIFTON	18 ° 22 ' 37 "	33 ° 56 ' 30 "	0.01	519.25	H	01/11/1992
26	COLESBERG	25 ° 5 ' 48 "	30 ° 43 ' 51 "	0.0063	639.25	V	19/08/1993
27	CRADOCK	25 ° 37 ' 49 "	32 ° 9 ' 51 "	0.0316	751.25	V	27/10/1993
28	DANIELSKUIL	23 ° 32 ' 54 "	28 ° 10 ' 39 "	0.005	503.25	V	09/06/1993
29	DE AAR II C47	24 ° 1 ' 23 "	30 ° 38 ' 40 "	0.005	495.25	V	02/04/1993
30	DELAREYVILLE	25 ° 27 ' 34 "	26 ° 42 ' 18 "	0.005	615.25	V	01/08/1992
31	DEWETSDORP O61.1	26 ° 39 ' 39 "	29 ° 34 ' 46 "	0.005	823.25	V	26/11/1992
32	DUIVELSKLOOF	30 ° 8 ' 59 "	23 ° 41 ' 36 "	0.004	695.25	V	24/03/1994
33	DURBAN	30 ° 43 ' 0 "	29 ° 46 ' 11 "	100	223.25	H	01/09/1987
34	EAST LONDON	27 ° 48 ' 58 "	32 ° 56 ' 20 "	10	191.25	H	01/04/1989
35	EMPANGENI	31 ° 53 ' 30 "	28 ° 44 ' 40 "	0.05	623.25	V	01/08/1992
36	FELIXTON	31 ° 53 ' 48 "	28 ° 50 ' 15 "	0.004	543.25	V	01/08/1990
37	FICKSBURG O62.1	27 ° 51 ' 30 "	28 ° 52 ' 30 "	0.0251	487.25	V	01/10/1993
38	FOCHVILLE ELANDSRAND	27 ° 21 ' 35 "	26 ° 27 ' 15 "	0.1	583.25	V	01/07/1990
39	FOURIESBURG	28 ° 12 ' 53 "	28 ° 37 ' 37 "	0.005	687.25	V	29/08/1993
40	FRANKFORT	28 ° 30 ' 27 "	27 ° 16 ' 47 "	0.004	783.25	V	01/03/1992
41	FRANSCHHOEK	19 ° 4 ' 26 "	33 ° 54 ' 26 "	1	791.25	V	01/09/1987
42	FRANSCHKLA MOTTE	19 ° 4 ' 29 "	33 ° 54 ' 23 "	0.0008	631.25	H	15/02/1993
43	FRASERBURG	21 ° 30 ' 27 "	31 ° 54 ' 58 "	0.0032	727.25	V	26/11/1993
44	GARIES C30	17 ° 59 ' 13 "	30 ° 33 ' 31 "	0.001	591.25	V	13/09/1993
45	GEORGE	22 ° 27 ' 4 "	33 ° 55 ' 38 "	16	199.25	V	01/07/1990
46	GIYANI	30 ° 40 ' 23 "	23 ° 19 ' 37 "	0.0363	471.28	V	21/09/1993
47	GRAAF-REIN 2 C25	24 ° 31 ' 54 "	32 ° 14 ' 31 "	0.0398	479.25	V	15/10/1993
48	GRAHAMSTOWN	26 ° 42 ' 31 "	33 ° 17 ' 15 "	1.2	231.25	H	01/02/1989
49	GRAHAMSTOWN C9	26 ° 30 ' 4 "	33 ° 19 ' 42 "	0.005	567.25	V	01/07/1993


ITEM	STAT_NME	LATITUDE	LONGITUDE	ERP(kW)	FREQ(MHz)	POL	ONAIR_DATE
50	GREYLINGSTAD T124	28 ° 46 ' 11 "	26 ° 44 ' 17 "	0.002	735.25	H	01/07/1991
51	GREYTOWN N64.1	30 ° 36 ' 47 "	29 ° 2 ' 5 "	0.005	807.25	V	30/04/1992
52	GROOTDERM BAKEN	16 ° 47 ' 13 "	28 ° 25 ' 11 "	0.0032	543.25	V	01/05/1993
53	GROOTDERM SENDLNGDRF	16 ° 53 ' 52 "	28 ° 7 ' 24 "	0.0008	495.25	V	15/10/1993
54	GROOTVLEI ESKOM	28 ° 28 ' 40 "	26 ° 44 ' 26 "	0.005	471.25	V	18/07/1992
55	HANKEY C8.3	24 ° 53 ' 9 "	33 ° 50 ' 14 "	0.004	735.25	V	25/03/1994
56	HARDING	29 ° 52 ' 30 "	30 ° 35 ' 0 "	0.0032	535.25	V	15/12/1992
57	HARRISMITH 074	29 ° 6 ' 25 "	28 ° 15 ' 18 "	0.02	471.25	V	26/08/1993
58	HEIDERKRUIN	27 ° 51 ' 32 "	26 ° 6 ' 5 "	0.75	479.25	V	01/03/1992
59	HERMANUS * C2.1	19 ° 13 ' 23 "	34 ° 24 ' 47 "	0.0282	591.25	V	01/11/1990
60	HEROLDSBAAI	22 ° 23 ' 23 "	34 ° 3 ' 13 "	0.0025	607.25	V	10/12/1993
61	HOEDSPRUIT T112	30 ° 52 ' 19 "	24 ° 32 ' 22 "	0.1	663.25	V	22/12/1992
62	HOTAZEL	22 ° 57 ' 51 "	27 ° 12 ' 13 "	0.0501	607.25	V	09/12/1993
63	HOTAZEL BLACKROCK	22 ° 50 ' 2 "	27 ° 7 ' 33 "	0.0079	703.25	V	09/12/1993
64	HOUT BAY	18 ° 20 ' 56 "	34 ° 0 ' 44 "	4	815.25	V	01/08/1987
65	JANSENVILLE	24 ° 40 ' 5 "	32 ° 56 ' 20 "	0.002	695.25	H	01/02/1991
66	JOHANNESBURG	28 ° 0 ' 26 "	26 ° 11 ' 31 "	100	615.25	H	01/08/1986
67	JOUBERTINA	23 ° 52 ' 21 "	33 ° 49 ' 19 "	0.005	511.25	V	21/08/1992
68	KAKAMAS	20 ° 37 ' 30 "	28 ° 47 ' 6 "	0.005	599.25	V	11/09/1992
69	KAREEDOUW	24 ° 17 ' 15 "	33 ° 57 ' 48 "	0.01	767.25	V	13/05/1994
70	KIEPERSOL BOERE-VER.	31 ° 3 ' 56 "	25 ° 3 ' 28 "	0.0501	727.25	V	15/10/1993
71	KIMBERLEY	24 ° 54 ' 19 "	28 ° 51 ' 14 "	10	223.25	H	01/11/1988
72	KING WILLIAMS TOWN	27 ° 24 ' 50 "	32 ° 51 ' 36 "	0.012	815.25	H	01/07/1991
73	KIRKWOOD C16.1	25 ° 26 ' 53 "	33 ° 23 ' 22 "	0.0032	543.25	V	01/07/1992
74	KLEINSEE	17 ° 4 ' 19 "	29 ° 40 ' 5 "	0.0016	783.25	V	01/11/1991
75	KLERKSDORP	26 ° 24 ' 29 "	26 ° 45 ' 14 "	10	695.25	H	01/09/1989

ITEM	STAT_NME	LATITUDE	LONGITUDE	ERP(kW)	FREQ(MHz)	POL	ONAIR_DATE
76	KNYSNA	23 ° 12 ' 58 "	34 ° 4 ' 38 "	0.0398	735.25	V	01/07/1994
77	KNYSNA BRENTON	23 ° 12 ' 30 "	34 ° 1 ' 50 "	0.01	679.25	V	01/07/1994
78	KOINGNAAS	17 ° 17 ' 34 "	30 ° 11 ' 37 "	0.0016	647.25	V	01/11/1991
79	KOKSTAD * N51.1	29 ° 29 ' 24 "	30 ° 36 ' 42 "	0.15	703.25	V	19/10/1992
80	KOKSTAD LUCKNOW	29 ° 15 ' 24 "	30 ° 34 ' 30 "	0.002	503.25	V	12/10/1990
81	KOMATIPOORT	31 ° 58 ' 42 "	25 ° 27 ' 24 "	0.0032	799.25	V	05/08/1993
82	KOPPIES	27 ° 34 ' 28 "	27 ° 14 ' 5 "	0.005	623.25	V	09/05/1994
83	KROONSTAD	27 ° 11 ' 10 "	27 ° 25 ' 16 "	0.1	471.25	H	01/09/1988
84	KURUMAN MUNIC	23 ° 25 ' 42 "	27 ° 27 ' 11 "	0.0159	623.25	V	20/05/1994
85	LADYBRAND	27 ° 26 ' 2 "	29 ° 11 ' 36 "	0.004	799.25	H	07/09/1992
86	LADYSMITH	29 ° 47 ' 19 "	28 ° 35 ' 23 "	0.2	471.25	V	01/10/1992
87	LANGEBAANWEG	18 ° 9 ' 57 "	32 ° 58 ' 18 "	0.002	583.25	V	29/06/1989
88	LIME ACRES C69	23 ° 27 ' 54 "	28 ° 21 ' 27 "	0.005	735.25	V	30/11/1992
89	LINMEYER	28 ° 4 ' 16 "	26 ° 16 ' 8 "	0.002	583.25	H	01/01/1994
90	LOUIS TRICHARDT	29 ° 54 ' 7 "	22 ° 59 ' 32 "	0.1	639.25	V	21/10/1993
91	MACHDODORP BOSCHHOEK	30 ° 25 ' 52 "	25 ° 51 ' 18 "	0.004	479.25	V	05/11/1992
92	MAGALIESBERGNAAUWPT	27 ° 20 ' 18 "	25 ° 56 ' 0 "	0.0001	615.25	V	05/01/1993
93	MALELANE II	31 ° 36 ' 20 "	25 ° 28 ' 47 "	0.1	607.25	V	25/08/1992
94	MAIMESBURY	18 ° 45 ' 8 "	33 ° 28 ' 52 "	0.005	775.25	V	01/03/1991
95	MANDINI	31 ° 25 ' 39 "	29 ° 9 ' 22 "	0.0063	743.25	V	17/12/1993
96	MATATIELE	28 ° 48 ' 35 "	30 ° 19 ' 47 "	0.004	815.25	V	01/05/1992
97	MENLO PARK	28 ° 16 ' 9 "	25 ° 46 ' 15 "	0.04	791.25	V	01/05/1987
98	MESSINA T122	30 ° 1 ' 19 "	22 ° 20 ' 41 "	0.0501	615.25	V	06/08/1992
99	MESSINA LINK	29 ° 57 ' 43 "	22 ° 21 ' 11 "	0.0708	735.25	V	06/08/1992
100	MIDDELBURG	29 ° 23 ' 24 "	25 ° 49 ' 4 "	10	695.25	H	01/06/1991
101	MIDDELBURG K C35	24 ° 59 ' 40 "	31 ° 28 ' 49 "	0.005	703.25	H	12/01/1994

ITEM	STAT_NME	LATITUDE	LONGITUDE	ERP(kW)	FREQ(MHz)	POL	ONAIR_DATE
102	MONDEOR	27 ° 59 ' 34 "	26 ° 16 ' 52 "	0.09	591.25	V	01/03/1987
103	MOORREESBURG C11	18 ° 41 ' 27 "	33 ° 7 ' 56 "	0.005	551.25	V	01/07/1989
104	MOSSELBAAI DANABAAI	22 ° 2 ' 38 "	34 ° 11 ' 35 "	0.018	695.25	V	01/12/1991
105	MSAULI MINE	31 ° 4 ' 56 "	26 ° 0 ' 15 "	0.004	599.25	V	28/10/1992
106	MSAULI MINE LINK	31 ° 7 ' 31 "	25 ° 55 ' 13 "	0.004	599.25	V	28/10/1992
107	MTUBATUBA	32 ° 10 ' 37 "	28 ° 26 ' 43 "	0.005	479.25	V	01/05/1993
108	MULBARTON	28 ° 3 ' 56 "	26 ° 17 ' 36 "	0.03	823.25	V	01/03/1992
109	NABABEEP C41	17 ° 48 ' 30 "	29 ° 35 ' 5 "	0.1	655.25	V	08/02/1993
110	NEISPRUIT	30 ° 46 ' 35 "	25 ° 30 ' 55 "	15	527.25	H	01/06/1991
111	NEISPRUIT DENSA	30 ° 50 ' 49 "	25 ° 16 ' 11 "	0.004	575.25	V	01/04/1993
112	NEWCASTLE	29 ° 57 ' 12 "	27 ° 43 ' 7 "	0.5	799.25	V	01/06/1990
113	NGODWANA	30 ° 39 ' 9 "	25 ° 33 ' 41 "	0.0036	479.25	V	01/07/1991
114	NORTHAM ZONDEREINDE	27 ° 20 ' 53 "	24 ° 48 ' 45 "	0.0501	479.25	V	15/11/1993
115	NYLSTROOM	28 ° 23 ' 11 "	24 ° 42 ' 29 "	0.0126	727.25	V	13/12/1993
116	OUTDSHOORN	22 ° 16 ' 2 "	33 ° 40 ' 16 "	3.2	247.43	H	01/05/1992
117	OVERPORT	30 ° 59 ' 54 "	29 ° 50 ' 2 "	1.3	543.25	V	01/09/1987
118	PAARL	18 ° 56 ' 24 "	33 ° 42 ' 53 "	1	631.25	V	01/09/1989
119	PATENSIE BOERE C8.5	24 ° 47 ' 39 "	33 ° 46 ' 44 "	0.01	815.25	V	15/03/1993
120	PIETERMARITZBURG	30 ° 19 ' 49 "	29 ° 34 ' 47 "	1	543.25	V	01/07/1987
121	PIKLETBERG	18 ° 44 ' 19 "	32 ° 54 ' 57 "	0.1259	823.25	V	11/05/1994
122	PILGRIMSRUS BUIFFELHK	30 ° 43 ' 39 "	24 ° 41 ' 16 "	0.0063	743.25	V	03/03/1994
123	PILGRIMSRUS VAALHOEK	30 ° 45 ' 57 "	24 ° 44 ' 37 "	0.004	599.25	V	03/03/1994
124	POFADDER DORP	19 ° 23 ' 4 "	29 ° 5 ' 24 "	0.1	199.25	V	01/12/1992
125	POMFRIET C100	23 ° 31 ' 37 "	25 ° 49 ' 24 "	0.002	615.25	V	10/10/1991
126	PORT ELIZABETH	25 ° 26 ' 29 "	33 ° 56 ' 10 "	10	223.25	H	01/11/1987
127	PORT ELIZABETH CITY	25 ° 35 ' 31 "	33 ° 55 ' 28 "	0.5	823.25	V	01/01/1994

ITEM	STAT_NME	LATITUDE	LONGITUDE	ERP(kW)	FREQ(MHz)	POL	ONAIR_DATE
128	PORT NOLLOTH	16 ° 52 ' 14 "	29 ° 15 ' 56 "	0.005	583.25	V	26/05/1993
129	PORT SHEPSTONE	30 ° 17 ' 17 "	30 ° 44 ' 7 "	10	231.25	V	01/07/1991
130	POSTMASBURG	23 ° 3 ' 59 "	28 ° 19 ' 19 "	0.002	471.25	V	23/09/1992
131	POTGIETERSRUS	29 ° 14 ' 10 "	24 ° 9 ' 24 "	10	223.25	H	01/06/1991
132	PRETORIA	27 ° 59 ' 3 "	25 ° 41 ' 20 "	60	471.25	H	01/05/1986
133	PRETORIA NORTH	28 ° 10 ' 7 "	25 ° 41 ' 25 "	0.125	703.25	V	01/04/1992
134	REITZ	28 ° 27 ' 0 "	27 ° 47 ' 31 "	0.005	615.25	V	29/07/1993
135	REIVILO C70	24 ° 10 ' 29 "	27 ° 33 ' 55 "	0.005	743.25	V	01/07/1993
136	RICHARDS BAY	31 ° 23 ' 0 "	28 ° 35 ' 0 "	0.1	607.25	V	01/08/1992
137	RIETSPRUIT MINE	29 ° 11 ' 31 "	26 ° 10 ' 32 "	0.0032	775.25	V	29/03/1993
138	RIVERSDAL	21 ° 15 ' 35 "	34 ° 6 ' 3 "	0.005	471.25	V	12/10/1992
139	ROOSSENEKAL MAPOCHS	29 ° 55 ' 56 "	25 ° 11 ' 51 "	0.002	607.25	V	10/09/1993
140	RUSTNBG PLAT AMANDB	27 ° 20 ' 13 "	24 ° 48 ' 20 "	0.02	527.25	V	01/12/1993
141	RUSTNBG PLAT SWRTKLP	27 ° 9 ' 7 "	24 ° 56 ' 39 "	0.005	743.25	V	10/03/1993
142	SCARBOROUGH C.P.	18 ° 20 ' 46 "	34 ° 10 ' 37 "	0.01	751.25	V	18/11/1992
143	SCHWEIZER-RENEKE T82	25 ° 20 ' 0 "	27 ° 10 ' 49 "	0.0251	727.28	V	18/09/1993
144	SEA POINT	18 ° 23 ' 51 "	33 ° 54 ' 33 "	0.4	655.25	V	01/09/1987
145	SENEKAL O73	27 ° 36 ' 27 "	28 ° 19 ' 18 "	0.0251	719.25	H	26/05/1993
146	SIMONSTOWN	18 ° 25 ' 37 "	34 ° 11 ' 54 "	0.2	687.25	V	01/08/1987
147	SISHEN/KATHU ISCOR	23 ° 1 ' 36 "	27 ° 44 ' 54 "	0.02	599.25	V	11/09/1992
148	SKUKUZA	31 ° 35 ' 41 "	24 ° 57 ' 11 "	0.005	663.25	V	28/05/1993
149	SLURRY PPC 101	25 ° 50 ' 24 "	25 ° 48 ' 54 "	0.002	791.25	V	25/03/1994
150	SOMERSET EAST C9.1	25 ° 34 ' 41 "	32 ° 42 ' 45 "	0.005	823.25	V	01/04/1992
151	SPRINGBOK TOWN C41	17 ° 52 ' 57 "	29 ° 39 ' 31 "	0.0032	519.25	V	08/02/1993
152	ST HELENABAAL C11	18 ° 9 ' 10 "	32 ° 46 ' 20 "	0.1	727.25	V	24/12/1992
153	ST LUCIA	32 ° 24 ' 55 "	28 ° 22 ' 19 "	0.005	751.25	V	01/09/1993

ITEM	STAT_NME	LATITUDE	LONGITUDE	ERP(kW)	FREQ(MHz)	POL	ONAIR_DATE
154	STANDERTON	29 ° 12 ' 51 "	26 ° 57 ' 37 "	0.1	815.25	V	01/01/1993
155	STEELEPOORT LEKGOGO	30 ° 11 ' 35 "	24 ° 41 ' 10 "	0.0631	511.25	V	07/06/1994
156	STEELEPOORT MOKOME	30 ° 7 ' 56 "	24 ° 46 ' 50 "	0.0251	591.25	V	09/06/1994
157	STEELEPOORT MONTROSE	30 ° 8 ' 20 "	24 ° 37 ' 7 "	0.005	639.25	V	17/10/1991
158	STELLENBOSCH	18 ° 52 ' 11 "	33 ° 54 ' 56 "	0.05	815.25	V	01/09/1987
159	STILBAAI C4	21 ° 25 ' 25 "	34 ° 21 ' 55 "	0.0063	623.25	V	10/03/1994
160	TABLE MOUNTAIN	18 ° 24 ' 13 "	33 ° 57 ' 25 "	0.23	591.25	V	01/08/1987
161	TARKASTAD C27.3	26 ° 15 ' 47 "	32 ° 0 ' 45 "	0.004	495.25	V	18/12/1992
162	THABAZIMBI II	27 ° 24 ' 38 "	24 ° 36 ' 20 "	0.0398	655.25	V	24/09/1993
163	THE BLUFF	31 ° 0 ' 45 "	29 ° 54 ' 40 "	2.5	663.25	V	01/09/1987
164	THEUNISSEN	26 ° 34 ' 50 "	28 ° 11 ' 55 "	13	231.25	H	01/11/1988
165	THOHOYANDOU (SIBASA)	30 ° 26 ' 50 "	22 ° 56 ' 57 "	0.1	607.25	V	21/08/1992
166	TULBAGH	19 ° 4 ' 7 "	33 ° 16 ' 42 "	0.004	647.25	V	01/11/1991
167	TYGERBERG	18 ° 35 ' 46 "	33 ° 52 ' 29 "	1	543.25	V	01/08/1991
168	ULUNDI	31 ° 24 ' 9 "	28 ° 26 ' 19 "	0.0794	751.25	V	01/09/1992
169	UPINGTON TOWN	21 ° 12 ' 0 "	28 ° 30 ' 25 "	0.4	471.25	V	01/01/1993
170	VICTORIA WEST	23 ° 6 ' 36 "	31 ° 23 ' 49 "	0.0025	583.25	V	14/07/1993
171	VILLIERS	28 ° 36 ' 56 "	27 ° 2 ' 8 "	0.005	751.25	V	23/10/1992
172	VREDENBURG	17 ° 59 ' 2 "	32 ° 55 ' 2 "	0.0794	519.25	V	06/07/1989
173	VRYBURG T82	24 ° 43 ' 9 "	26 ° 56 ' 50 "	0.0316	807.25	V	01/01/1992
174	VRYHEID	30 ° 47 ' 38 "	27 ° 44 ' 27 "	1	711.25	H	01/09/1992
175	WATERVAL BOVEN	30 ° 19 ' 49 "	25 ° 38 ' 54 "	0.002	807.25	V	28/10/1993
176	WILLOWMORE II	23 ° 29 ' 44 "	33 ° 17 ' 33 "	0.0032	471.25	V	25/04/1994
177	WITBANK LANDAU	29 ° 12 ' 53 "	25 ° 56 ' 44 "	0.0003	815.25	V	31/08/1993
178	ZEEHUST	26 ° 4 ' 0 "	25 ° 32 ' 38 "	0.02	527.25	V	15/09/1993



LET YOUR MOUSE DO THE WALKING



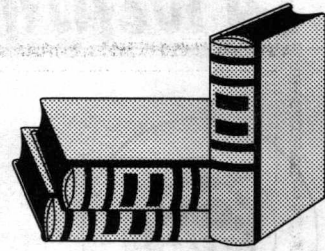
Subscribe to our full-text, Electronic Government Gazette and cut hours off the time you spend searching for information. Just point and click and within seconds, you can let your computer do the searching. Data is available within two days after publication and we can now also offer the full-text of the nine provincial gazettes. Contact us today and save time, space and paper.

tel: (012) 663-4954 fax: (012) 663-3543 toll free tel: 0800 11 11 73
e-mail: info@sabinet.co.za www: <http://www.sabinet.co.za>

SABINET
online

The proven source of information

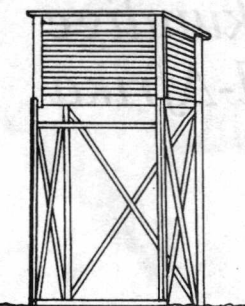

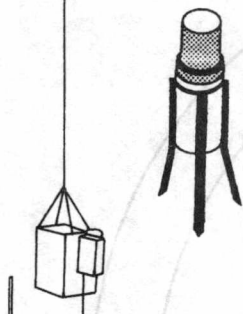
Where is the largest amount of meteorological information in the whole of South Africa available?






Waar is die meeste weerkundige inligting in die hele Suid-Afrika beskikbaar?

Department of Environmental Affairs and Tourism
Departement van Omgewingsake en Toerisme

SA WEATHER BUREAU SA WEERBURO




**W
E
A
T
H
E
R
·
S
E
R
V
I
C
E
S
·
W
E
E
R
D
I
E
N
S
T
E**



Save a drop — and save a million

Water conservation is very important to the community and industry to ensure their survival. So save water!



Spaar 'n druppel — en vul die dam

Indien almal van ons besparingsbewus optree, besnoei ons nie slegs uitgawes nie maar wen ook ten opsigte van ons kosbare water- en elektrisiteitsvoorraad

Keep South Africa Clean



Throw trash where it belongs

Hou Suid-Afrika Skoon



Gooi rommel waar dit hoort

CONTENTS

No.

Page
No. Gazette
No.**GENERAL NOTICE****Independent Broadcasting Authority***General Notice*

- | | | | |
|-----|--------------------------------------------------------------------------------------------------------------------------------------------------------------|---|-------|
| 776 | Independent Broadcasting Authority Act (153/1993): Addendum to proposed amendment of broadcasting licence:
Electronic Media Network Limited (M-NET) | 1 | 17988 |
|-----|--------------------------------------------------------------------------------------------------------------------------------------------------------------|---|-------|
-