



**Western Cape Government • Wes-Kaapse Regering • URhulumente weNtshona Koloni**

PROVINCE OF THE WESTERN CAPE

PROVINSIE WES-KAAP

# Provincial Gazette Extraordinary

8289

*Wednesday, 29 July 2020*

# Buitengewone Provinsiale Koerant

8289

*Woensdag, 29 Julie 2020*

*Registered at the Post Office as a Newspaper*

## CONTENTS

*(\*Reprints are obtainable at Room M21, Provincial Legislature Building, 7 Wale Street, Cape Town 8001.)*

No.

Page

### PROVINCIAL NOTICE

- |    |   |   |
|----|---|---|
| 68 | Overstrand Local Municipality (WC032): Western Cape Province: Municipal Demarcation Board: Delimitation of Municipal Wards in terms of the Local Government: Municipal Structures Act, 1998 ..... | 2 |
|----|---|---|

**PROVINCIAL NOTICE**

The following Provincial Notice is published for general information.

DR H.C. MALILA,  
DIRECTOR-GENERAL

Provincial Building,  
Wale Street,  
Cape Town.

P.N. 68/2020

**PROVINSIALE KENNISGEWING**

Die volgende Provinsiale Kennisgewing word vir algemene inligting gepubliseer.

DR H.C. MALILA,  
DIREKTEUR-GENERAAL

Provinsiale Wetgewer-gebou,  
Waalstraat,  
Kaapstad.

29 July 2020

**WESTERN CAPE PROVINCE****GENERAL NOTICE**

**MUNICIPAL DEMARCATION BOARD : DELIMITATION OF  
MUNICIPAL WARDS IN TERMS OF THE LOCAL  
GOVERNMENT : MUNICIPAL STRUCTURES ACT, 1998.**

**Overstrand Local Municipality  
WC032**

In terms of Item 5 (1) of Schedule 1 to the Local Government: Municipal Structures Act, 1998 (Act No. 117 of 1998) (the Act) the Municipal Demarcation Board hereby publishes its delimitation of wards for the above-mentioned municipality. Particulars of the delimitation are listed in the Schedule.

In terms of Item 5 (2) of Schedule 1 to the Act, any person aggrieved by the delimitation may, within 14 days of publication of this notice, submit objections in writing to:

The Municipal Demarcation Board  
Private Bag X123  
Centurion  
0046

Fax: 086 5248643  
Email: [registry@demarcation.org.za](mailto:registry@demarcation.org.za)

The attached form MDB 5 must please be used to object. The form is also available on [www.demarcation.org.za](http://www.demarcation.org.za).

**MR THABO MANYONI  
CHAIRPERSON: MUNICIPAL DEMARCATION BOARD**

**SCHEDULE**

In terms of section 18(3) of the Local Government: Municipal Structures Act, 1998 (Act No. 117 of 1998), the MEC responsible for local government has determined that the municipal council consists of **27** councillors.

After having consulted the Independent Electoral Commission, The Municipal Demarcation Board has delimited the municipality into **14** wards in terms of Schedule 1 of the Act.

The number of registered voters in each ward does not vary by more than fifteen percent from the norm. The norm was determined by dividing the total number of voters on the municipal segment of the national common voters roll, namely **57821** voters on 5 March 2019, by the number of wards in the municipality.

The schedule for each ward and a map of each ward is attached. In case of a discrepancy between the map and this schedule, the map will prevail.

The ward numbers, the voting districts and voting stations in each ward, and the number of voters are as follows:

**Ward 1 comprises of a total of 3532 registered voters.**

**MIN VOTERS** 3511 **NORM** 4130 **MAX VOTERS** 4749

VOTING DISTRICT No.	VOTING STATION NAME	NUMBER OF VOTERS	SPLIT VD
97960113	FERNKLOOF NATURE RESERVE	590	Y
98020010	STANFORD COMMUNITY HALL (DIE STOOR)	2942	

**Ward 2 comprises of a total of 4356 registered voters.**

**MIN VOTERS** 3511 **NORM** 4130 **MAX VOTERS** 4749

VOTING DISTRICT No.	VOTING STATION NAME	NUMBER OF VOTERS	SPLIT VD
97930019	PRETORIUS HALL GANSBAAI	651	Y
97930053	BLOMPARK COMMUNITY HALL	400	Y
97930042	MASAKHANE ECD	3305	

**Ward 3 comprises of a total of 3512 registered voters.**

**MIN VOTERS** 3511 **NORM** 4130 **MAX VOTERS** 4749

VOTING DISTRICT No.	VOTING STATION NAME	NUMBER OF VOTERS	SPLIT VD
97960056	HERMANUS MUNICIPAL BUILDINGS	2741	
97960113	FERNKLOOF NATURE RESERVE	771	Y

**Ward 4 comprises of a total of 3824 registered voters.**

**MIN VOTERS** 3511 **NORM** 4130 **MAX VOTERS** 4749

VOTING DISTRICT No.	VOTING STATION NAME	NUMBER OF VOTERS	SPLIT VD
97960045	MUNICIPAL TRAFFIC DEPARTMENT	968	Y
97960067	MOFFAT HALL	2478	
98090017	ERTJIESVLEI KERKSAAL	378	

**Ward 5 comprises of a total of 4704 registered voters.**

**MIN VOTERS** 3511 **NORM** 4130 **MAX VOTERS** 4749

VOTING DISTRICT No.	VOTING STATION NAME	NUMBER OF VOTERS	SPLIT VD
97960135	HOU MOED CENTRE	1390	Y
97960045	MUNICIPAL TRAFFIC DEPARTMENT	50	Y
97960034	QHAYIYA SECONDARY SCHOOL	3264	

**Ward 6 comprises of a total of 4486 registered voters.**

**MIN VOTERS** 3511 **NORM** 4130 **MAX VOTERS** 4749

VOTING DISTRICT No.	VOTING STATION NAME	NUMBER OF VOTERS	SPLIT VD
97960146	ZWELIHLE COMMUNITY HALL	2427	
97960078	LUKHANYO PRIMARY SCHOOL	2059	

**Ward 7 comprises of a total of 4175 registered voters.**

**MIN VOTERS** 3511 **NORM** 4130 **MAX VOTERS** 4749

VOTING DISTRICT No.	VOTING STATION NAME	NUMBER OF VOTERS	SPLIT VD
97960023	SANDBAAI HALL	4175	

**Ward 8 comprises of a total of 4636 registered voters.**

**MIN VOTERS** 3511 **NORM** 4130 **MAX VOTERS** 4749

VOTING DISTRICT No.	VOTING STATION NAME	NUMBER OF VOTERS	SPLIT VD
97960012	HAWSTON SECONDARY SCHOOL	3770	
98080094	HONINGKLIP FARM	201	
97960124	LAKE MARINA YACHT AND BOAT CLUB	665	

**Ward 9 comprises of a total of 3962 registered voters.**

**MIN VOTERS** 3511 **NORM** 4130 **MAX VOTERS** 4749

VOTING DISTRICT No.	VOTING STATION NAME	NUMBER OF VOTERS	SPLIT VD
97980036	COMMUNITY HALL PROTEADORP KLEINMOND	270	Y
97980014	KLEINMOND TOWN HALL	2812	
97980058	MTHIMKHULU CENTRE	880	

**Ward 10 comprises of a total of 4748 registered voters.**

**MIN VOTERS** 3511 **NORM** 4130 **MAX VOTERS** 4749

VOTING DISTRICT No.	VOTING STATION NAME	NUMBER OF VOTERS	SPLIT VD
97980025	CRASSULA COMMUNITY HALL BETTYS BAY	2550	
97980036	COMMUNITY HALL PROTEADORP KLEINMOND	2198	Y

**Ward 11 comprises of a total of 3531 registered voters.**

**MIN VOTERS** 3511 **NORM** 4130 **MAX VOTERS** 4749

VOTING DISTRICT No.	VOTING STATION NAME	NUMBER OF VOTERS	SPLIT VD
97930064	FRANSKRAAL BOWLS CLUB	1362	
97930020	GANSBAAI GOLF CLUB	220	Y
98090039	ST PAULS SKOOL (WITHOOGTE)	212	
98070093	VILJOENSHOF NG KERK	193	
97930031	PEARLY BEACH RECREATION HALL	1155	
98070026	BAARDSKEEDERSBOS COMMUNITY HALL	389	

**Ward 12 comprises of a total of 4078 registered voters.**

**MIN VOTERS** 3511 **NORM** 4130 **MAX VOTERS** 4749

VOTING DISTRICT No.	VOTING STATION NAME	NUMBER OF VOTERS	SPLIT VD
97960089	ZWELIHLE PRIMARY SCHOOL	3828	



**FORM MDB5  
WARD DELIMITATION**

**OBJECTION IN TERMS OF ITEM 5(2) OF SCHEDULE 1 TO THE  
LOCAL GOVERNMENT: MUNICIPAL STRUCTURES ACT, 1998**

**Name of municipality**

.....

**Municipal Code** .....

**Name of aggrieved person/institution:**

.....

**Contact Person:**

.....

**Address:** .....

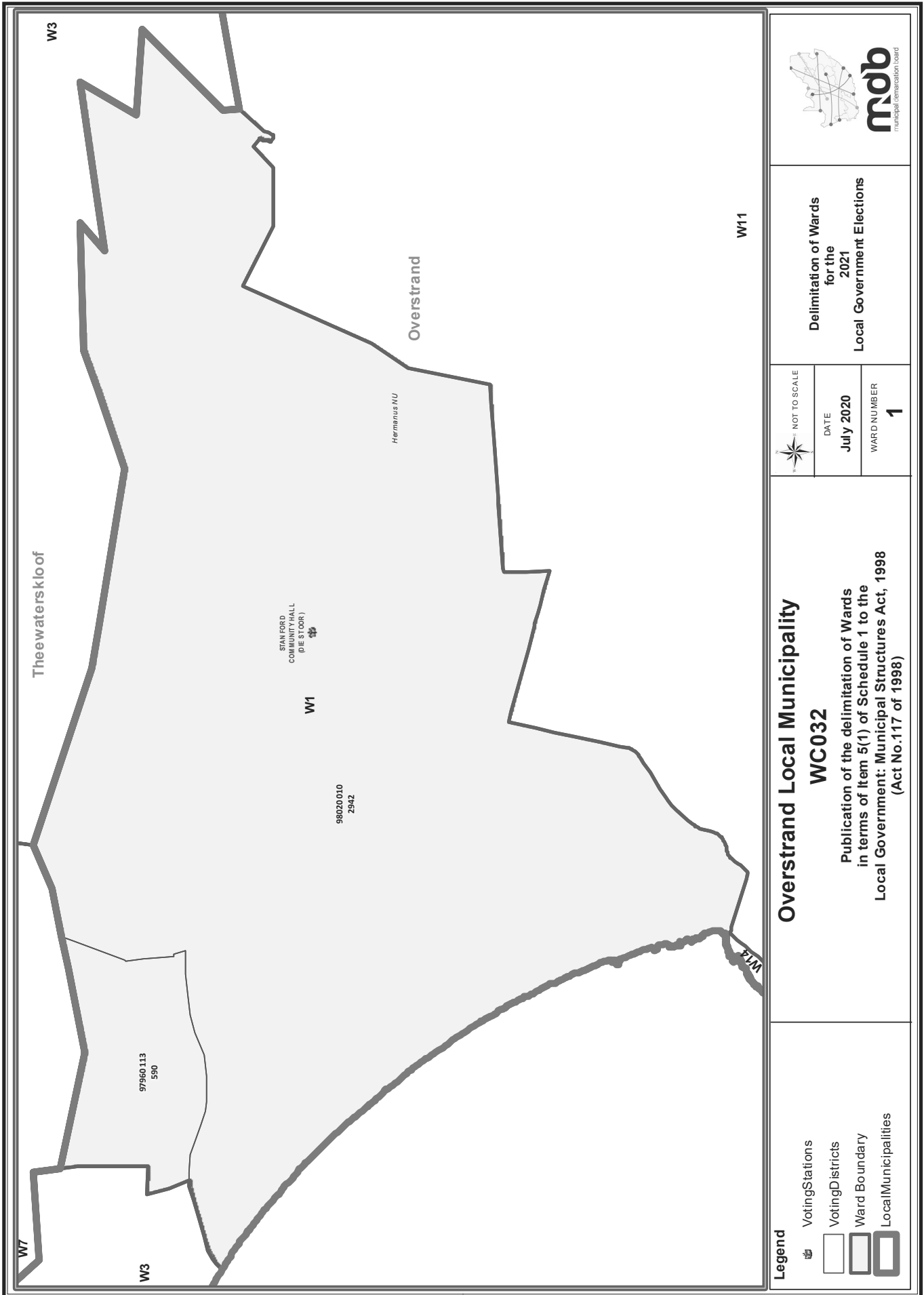
.....

**Tel.:** ..... **Cell Number:** .....

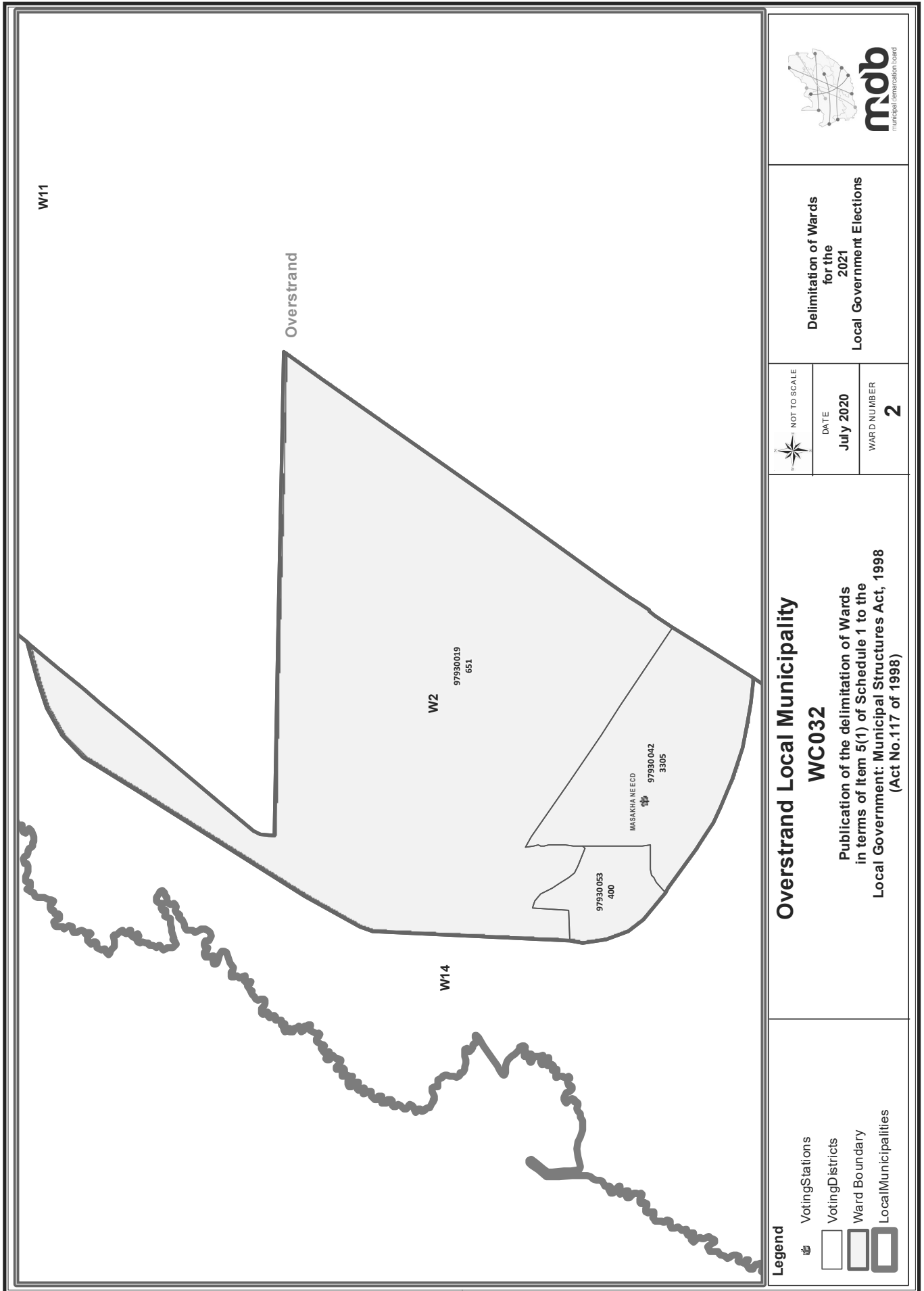
**Email Address:**

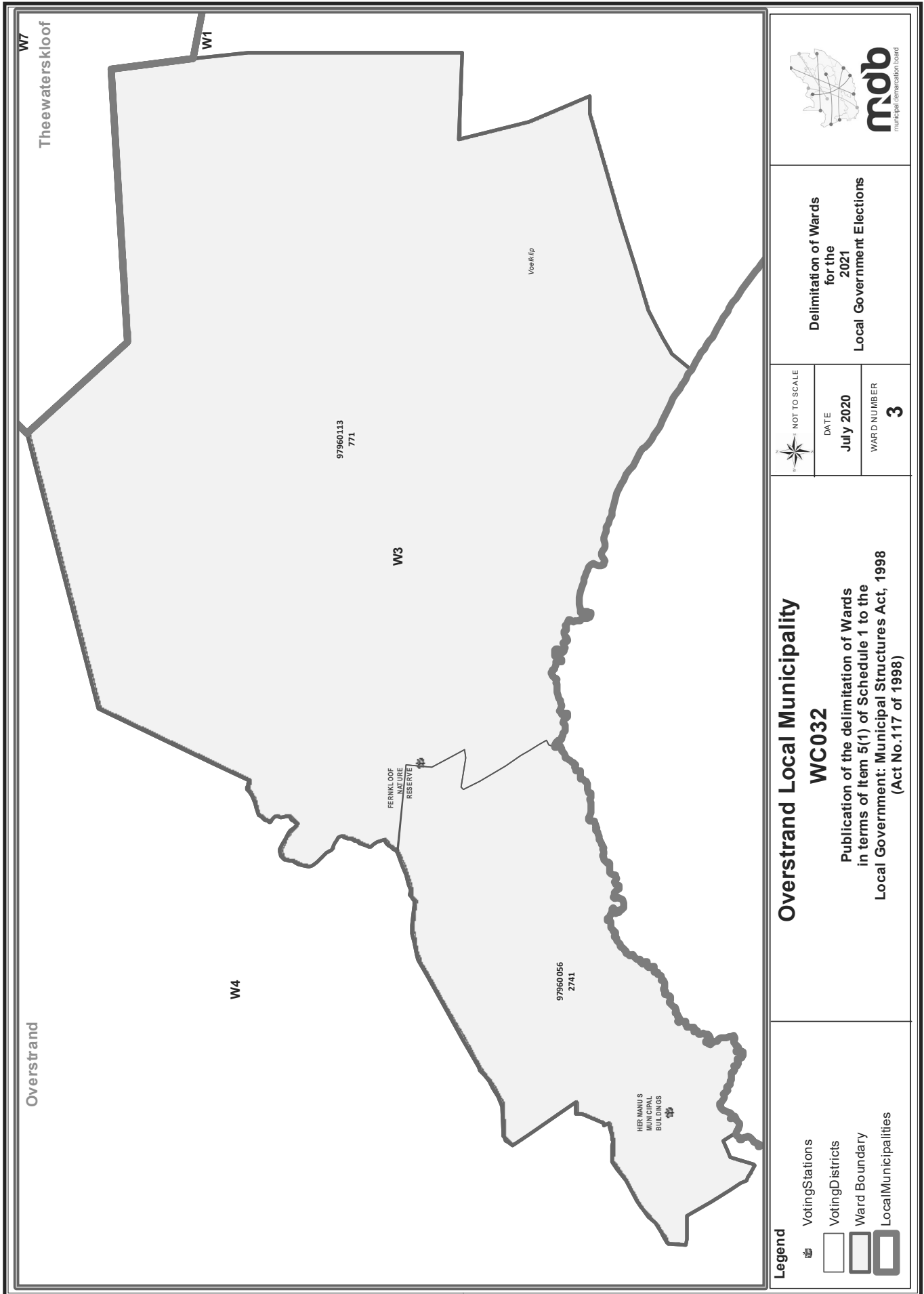
.....

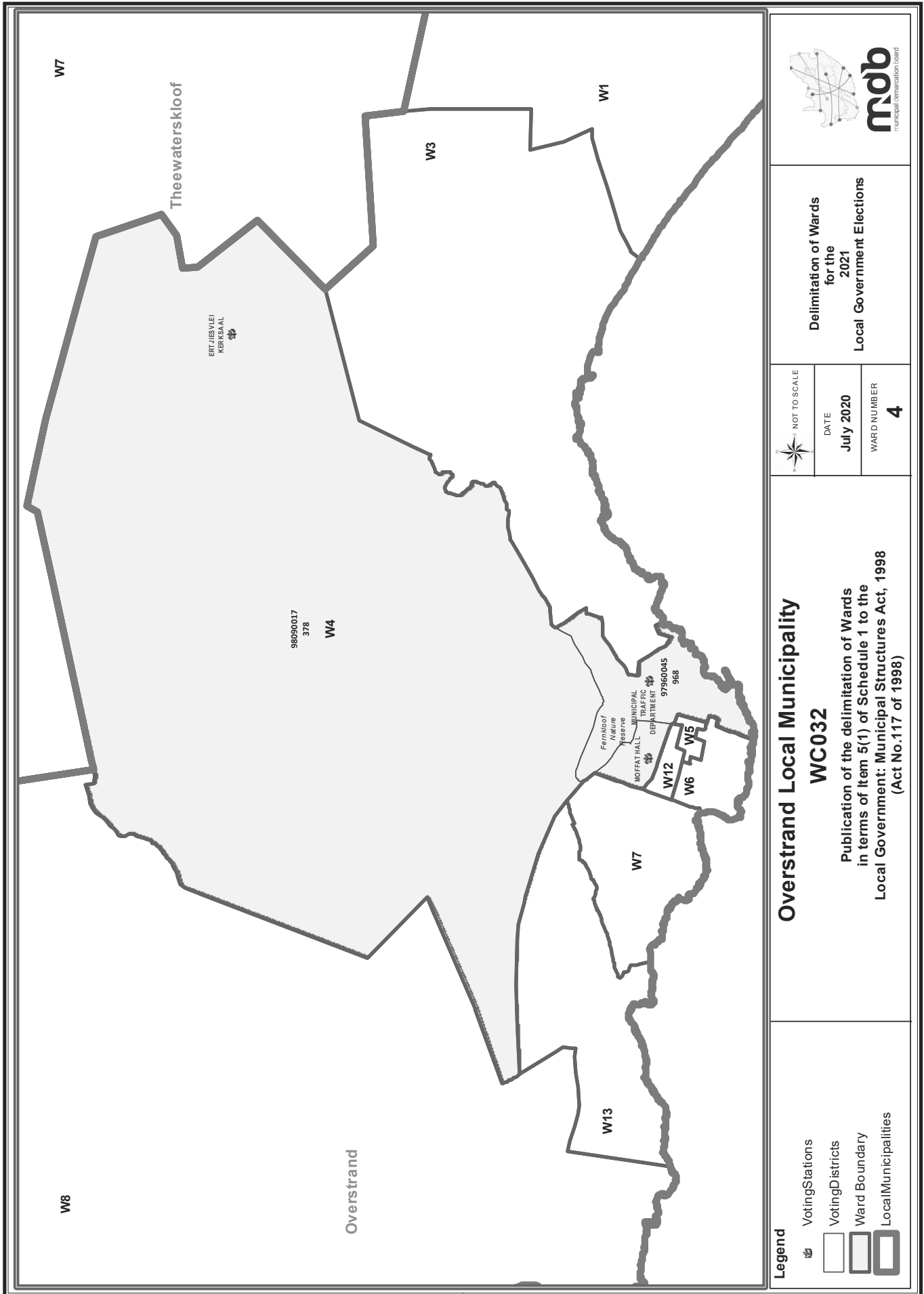


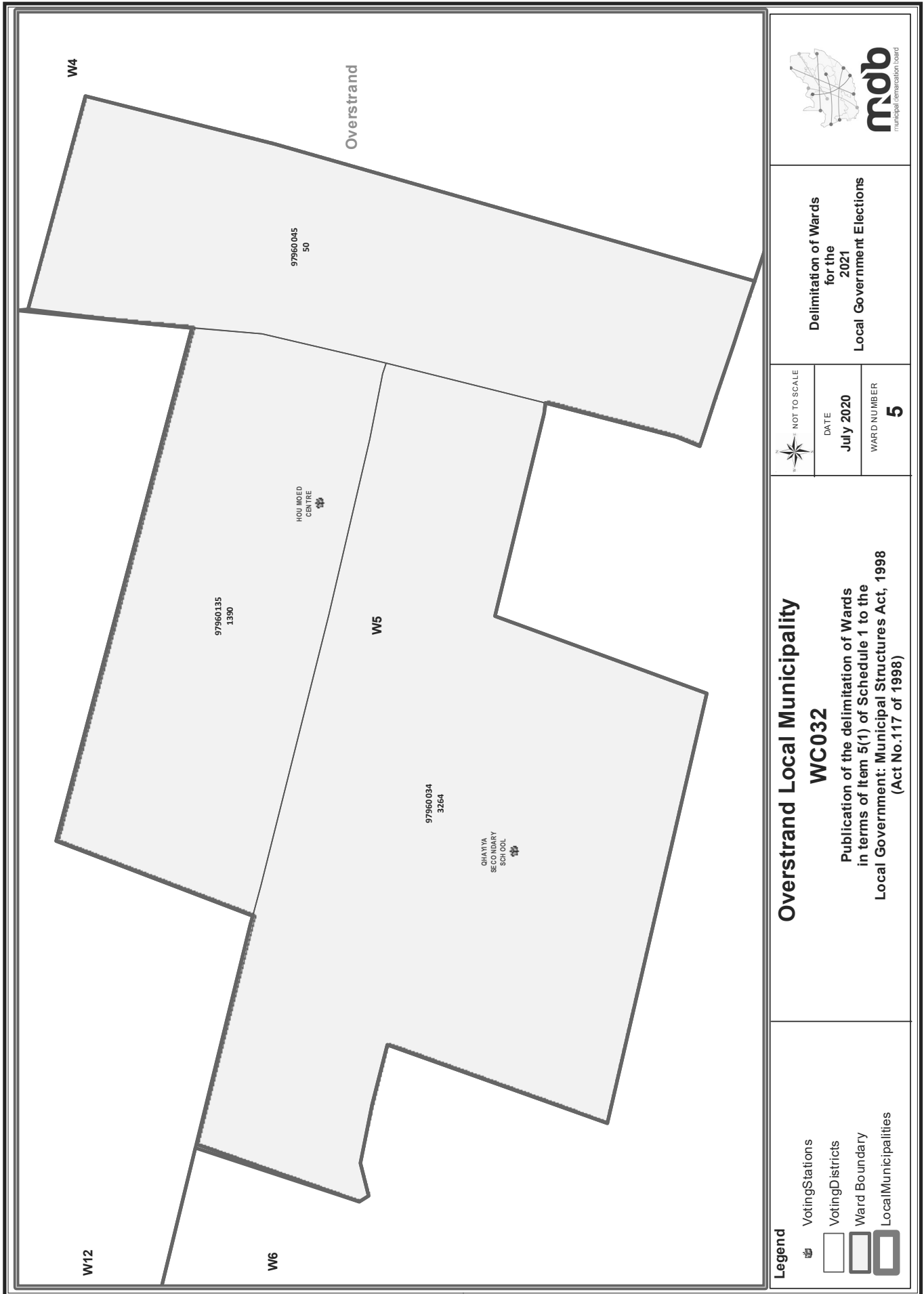


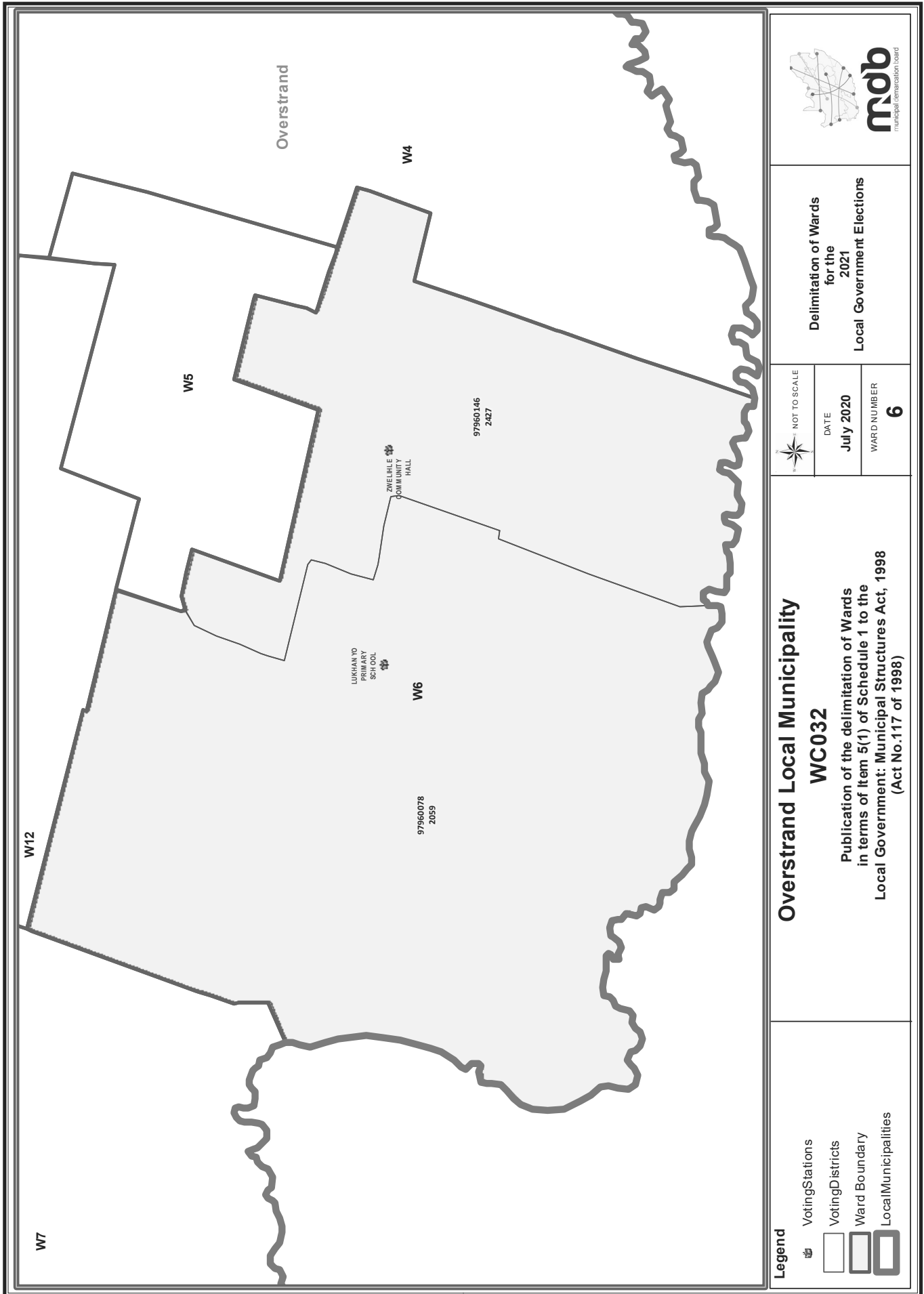


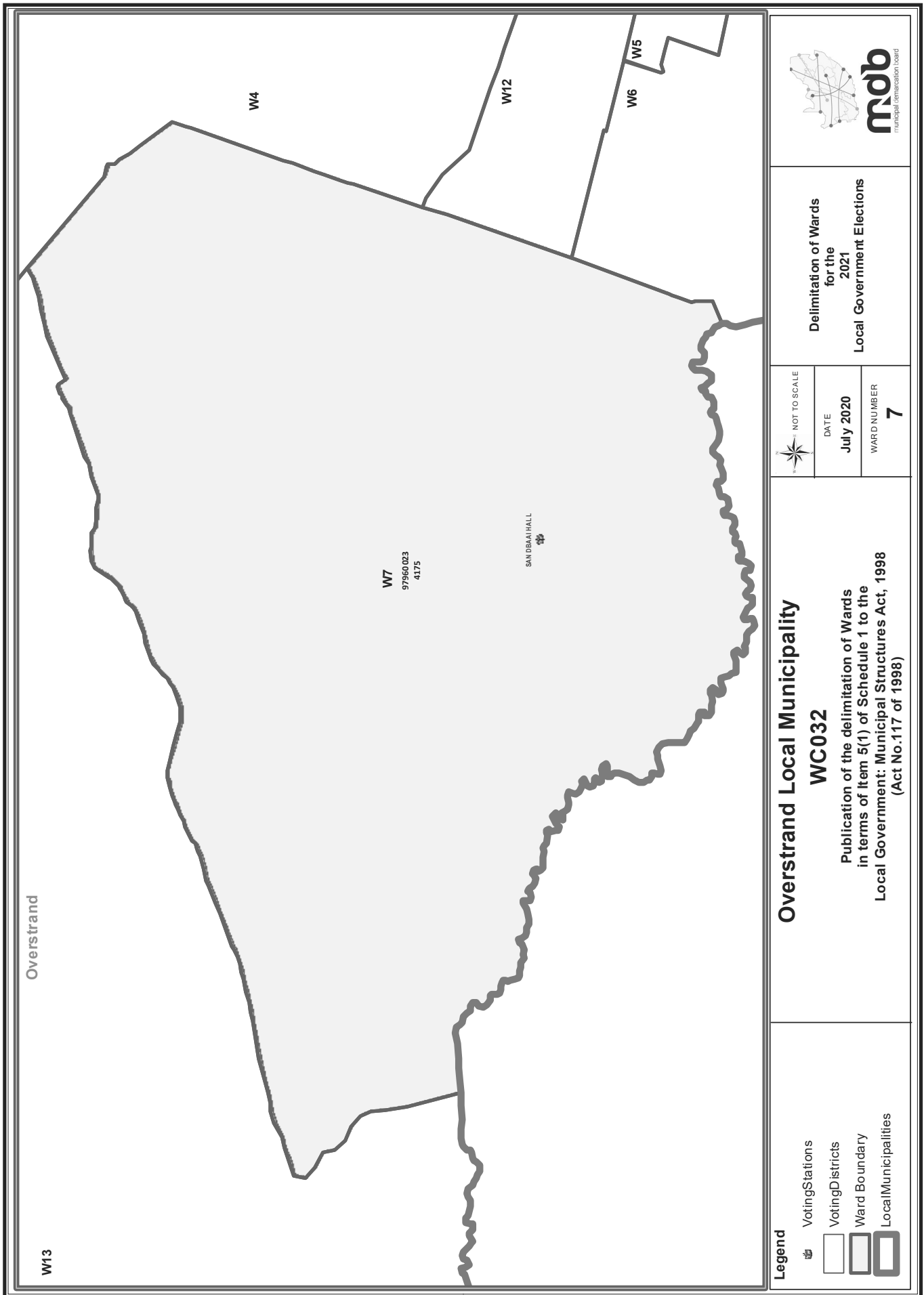


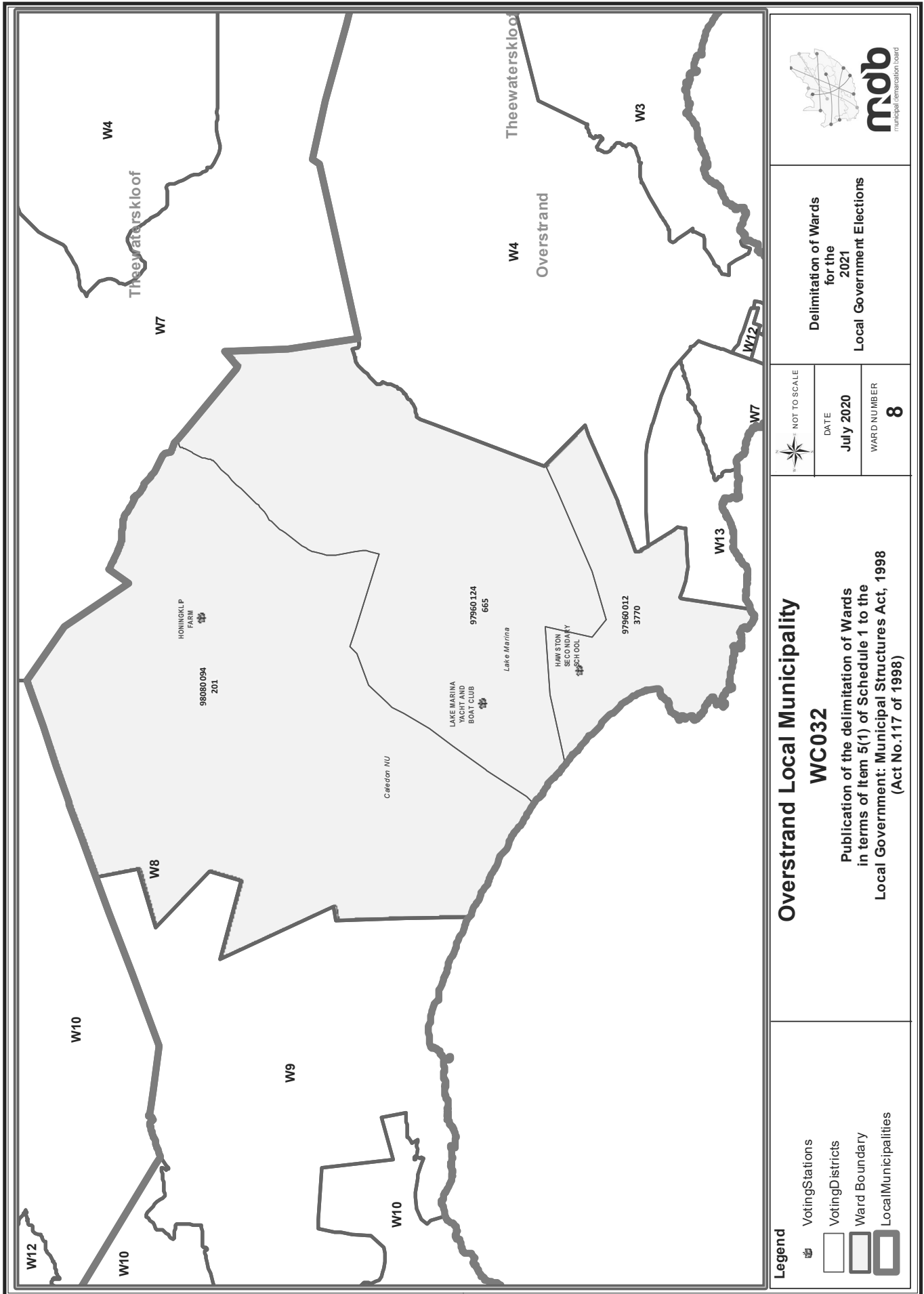


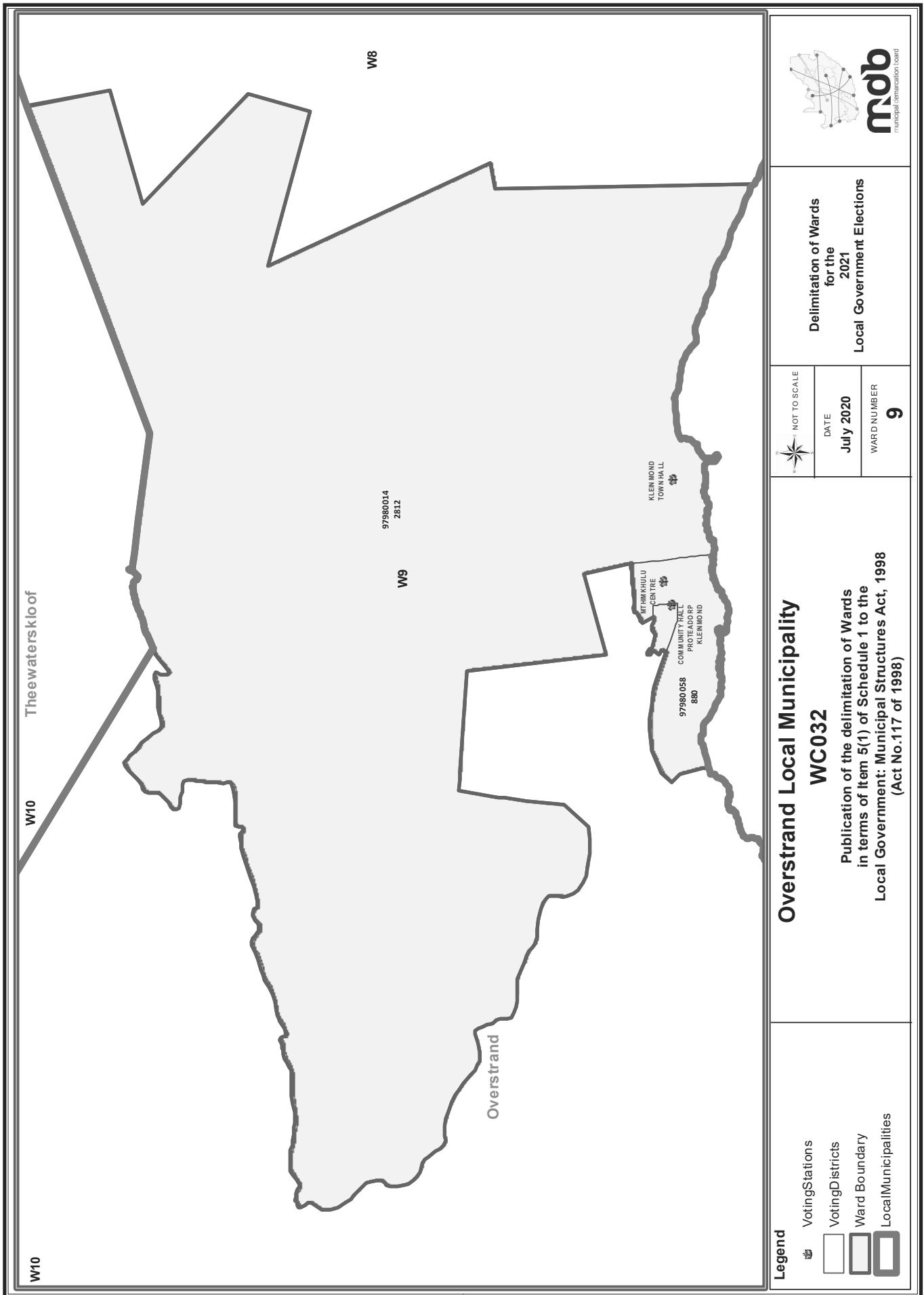




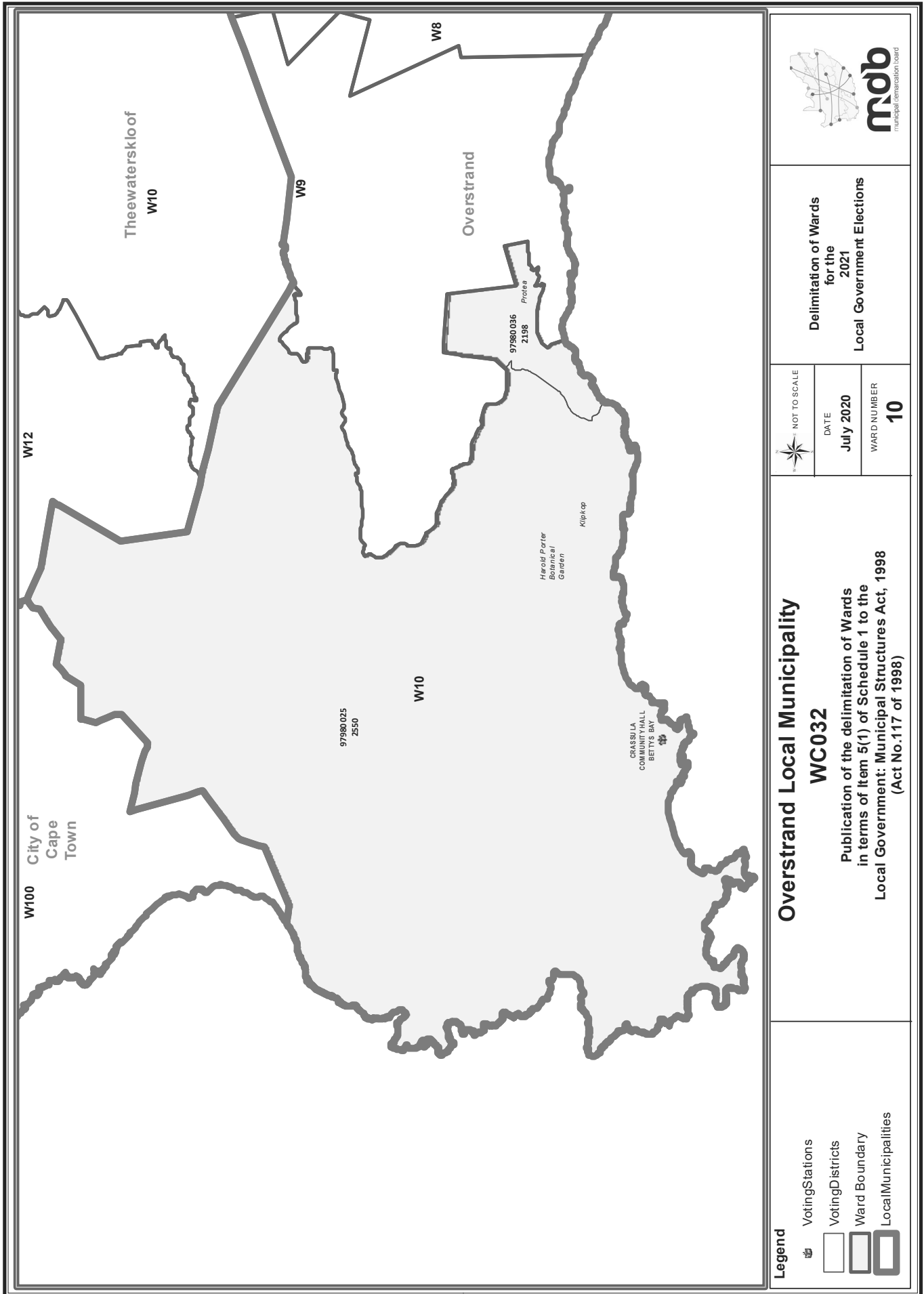




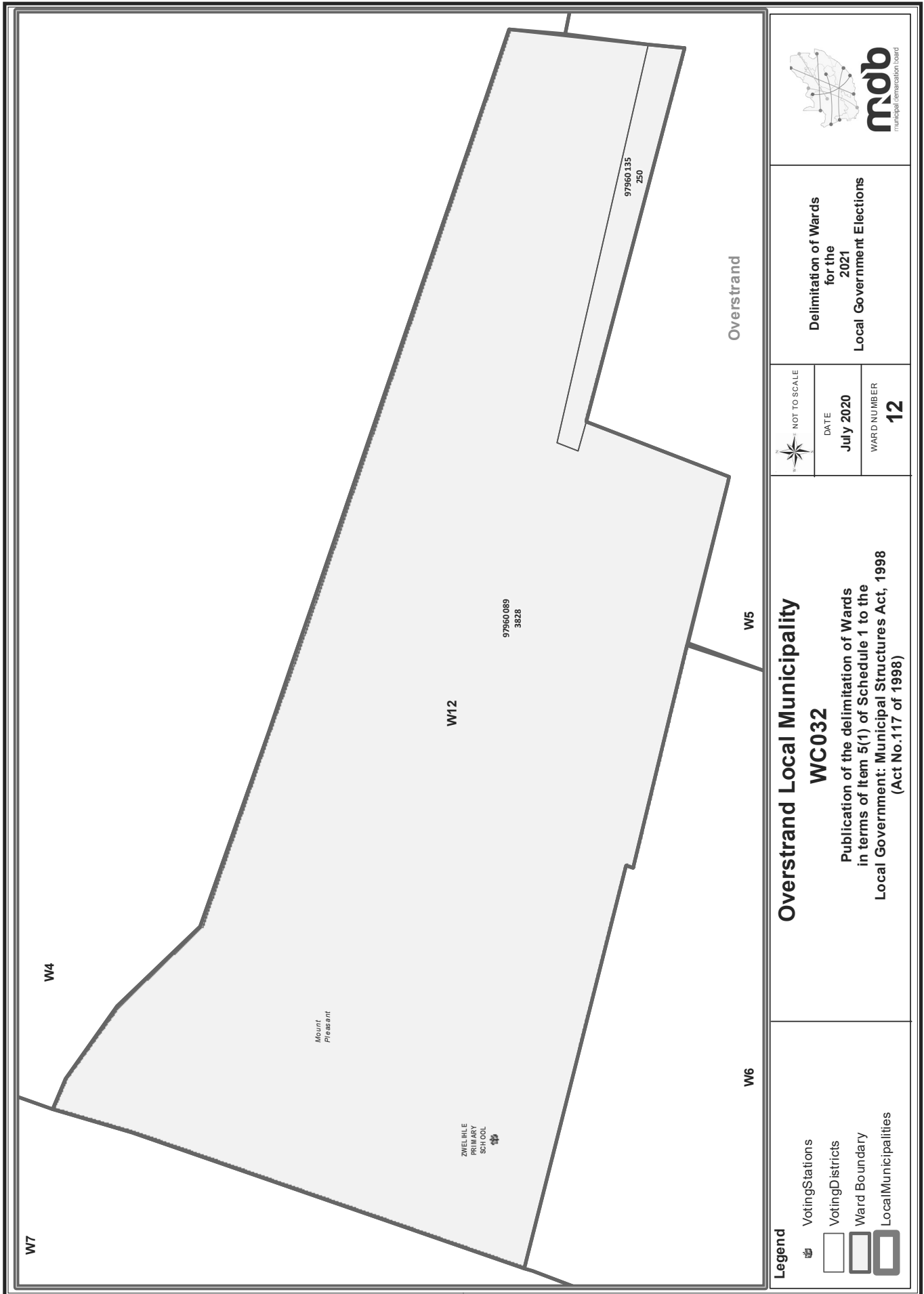












DATE  
**July 2020**

WARD NUMBER  
**12**

**Overstrand Local Municipality**  
**WC032**  
Publication of the delimitation of Wards  
in terms of Item 5(1) of Schedule 1 to the  
Local Government: Municipal Structures Act, 1998  
(Act No.117 of 1998)

**Delimitation of Wards  
for the  
2021  
Local Government Elections**



- Legend**
- Voting Stations
  - Voting Districts
  - Ward Boundary
  - Local Municipalities

