



**STATUTORY INSTRUMENTS SUPPLEMENT**

*to The Uganda Gazette No. 60, Volume CXII, dated 29th November, 2019*

Printed by UPPC, Entebbe, by Order of the Government.

**S T A T U T O R Y I N S T R U M E N T S**

**2019 No. 105.**

**The Land Acquisition (Development of the East African Crude  
Oil Pipeline) Instrument, 2019.**

*(Under section 3 of the Land Acquisition Act, Cap. 226)*

IN EXERCISE of the powers conferred upon the Minister responsible for lands, by section 3 of the Land Acquisition Act, Cap. 226, this Instrument is made this 23rd day of October, 2019.

**1. Title**

This Instrument may be cited as the Land Acquisition (East African Crude Oil Pipeline) Instrument, 2019.

**2. Declaration of land required for public purpose**

(1) The parcels of land described in Part 1 of the Schedule to this instrument are declared as land required by the Government for the development of the East African Crude Oil Pipeline.

(2) The parcels of land referred to in subparagraph (1), illustrated in the maps set out in Part 2 of the Schedule to this Instrument measuring approximately 1097.447 hectares are situated in—

- (a) the district of Gomba, the subcounty of Maddu and the villages of Kalyamawolu, Kyengera and Kyetume;
- (b) the district of Hoima, the subcounty of Buseruka and the village of Kijumba;

- (c) the district of Kakumiro, the subcounties of Katikara, Kisiita, Mpasana and Nkooko; and the villages of Binikira East, Kalabata, Karokarungi, Kasambya, Kijungu, Kisiita A, Kisiita West B, Kyabanena, Kyajawe A, Kyajawe B, Kyajawe C, Kyakajoro A, Kyakajoro B, Kyamajara, Kyangota A, Kyentale, Kyerimira, Mabengere, Mpasana, Mukono A, Mweruka, Nyakabungo, Rwamata B, Rwemirama and Wabitaama;
- (d) the district of Kikuube, the subcounties of Buhimba and Kiziranfumbi and the villages of Bulimya, Butimba East, Butimba West, Butyamba, Kabeerya, Kakenda, Kamusuni, Kicakamya, Kicuunda, Kigabu, Kigozi, Kihigwa, Kihooko, Kikuuba A, Kikuuba B, Kitambara, Kyakatamba, Mukabara, Ruhunga and Rwamusaga;
- (e) the district of Kyankwanzi, the subcounty of Gayaza and the villages of Kikandwa, Kiryajoby West, Kisaala East, Kisaala West, Kiyuuni Central, Kyumulalama, Luwuuna and Nakivubo;
- (f) the district of Kyotera, the subcounties of Kakuuto, Kasaali, Kasasa and Kituntu-Nabigasa and the villages of Bigada, Bukalasa, Jjengere, Kabawo, Kabonera, Kabugimbi, Kanga, Kasanvu, Kasoga, Kiganga, Kimukunda C, Kisalizi A, Kisalizi B, Kituntu, Kyakachwee, Lukoma, Lusaana, Luseese, Lyabuguma, Nabigasa, Nkoni;
- (g) the district of Lwengo, the subcounties of Lwengo, Ndagwe and the villages of Bujigo, Bukulula, Buswaga, Byangiri, Kabusirabo, Kabuunga, Kamusoga, Kibanyi, Kibundaza, Kinvunikidde, Kisalira B, Kitakomaga, Kyawagonya, Luti, Lutoma, Lwebicuncu, Nansiiti, Nanywa A and Nkoma B;
- (h) the district of Mubende, the subcounties of Butooloo, Kiruuma, Kitienga and Maduddu, and the villages of

Busooba, Buswabwera, Butayunja, Kagoma, Kamusenene, Katula, Kigondo, Kigooba, Kijaagi, Kijaguzo, Kirangwa, Kiryanongo, Kisagazi, Kisamula, Kitanda, Kyambogo, Lugala, Lulongo, Mujunwa, Nalyankanja, Nsengwe, Nsinamu, Nyondo, Rwamashengyero, Ssaka and Sunga;

(i) the district of Rakai the subcounties of Kifamba and Lwanda and the villages Bulyakamu, Gosoola, Kamengo, Kamuli, Kanoni, Kiganda, Kigimbi, Kijumba, Kiruuli, Kituntu, Lukyamo, Lusolo, Luteebe, Mbuye-Serinya B, Mpaama, Mukunyu, and Nyanga-Kentale; and

(i) the district of Sembabule, the town council of Sembabule, and the subcounties of Katwe, Kawanda, Lugusulu, Lwebitakuli, Mijwala, Mitima and Nakasenyi and the villages of Binikiriro, Bisheshe, Buzirandulu, Kabayoola, Kabosa, Kagango, Kangusulu, Kasekera, Katikamu, Kibubbu, Kimbejja, Kirungi, Kisindi, Kitembo A, Kitembo B, Kizaano, Kyakatebe, Kyatuulo, Kyemandwa A, Lutanwa, Lutirwanjuki, Lwebusisi, Mabaale, Mirembe (Kiteredde), Miti, Muchwa, Muyenje, Nakasagazi, Njaza, Nsambya and Nseese.

### **3. Inspection of plans of the declared land**

The plans and maps of the parcels of land described in paragraph 2 may be inspected at the office of the Commissioner for Lands and Surveys, Entebbe, during office hours.

## SCHEDULE

Paragraph 2(1)

## PART I

DESCRIPTION OF THE LAND REQUIRED BY THE GOVERNMENT FOR THE DEVELOPMENT OF THE EAST AFRICAN CRUDE  
OIL PIPELINE COORDINATES

COORDINATES OF THE ACCESS ROAD TO CAMP SITE 3 (RIGHT HAND SIDE)			
POINT	NORTHING	EASTING	CODE
1	9991259.558	325483.966	RD RHS 1
2	9991282.201	325486.232	RD RHS 2
3	9991307.824	325495.384	RD RHS 3
4	9991354.027	325531.091	RD RHS 4
5	9991353.252	325547.244	RD RHS 5
6	9991484.435	325564.213	RD RHS 6
7	9991528.073	325580.084	RD RHS 7
8	9991577.985	325613.362	RD RHS 8
9	9991640.572	325645.738	RD RHS 9
10	9991701.505	325670.956	RD RHS 10
11	9991749.832	325699.149	RD RHS 11
12	9991790.861	325738.228	RD RHS 12
13	9991825.555	325813.749	RD RHS 13
14	9991851.758	325872.210	RD RHS 14
15	9991853.842	325956.209	RD RHS 15
16	9991879.495	326056.009	RD RHS 16
17	9991891.864	326130.241	RD RHS 17
18	9991898.207	326354.753	RD RHS 18
19	9991907.756	326395.347	RD RHS 19
20	9991941.168	326438.309	RD RHS 20
21	9992005.491	326475.070	RD RHS 21
22	9992028.338	326486.695	RD RHS 22
23	9992180.732	326581.895	RD RHS 23
24	9992293.312	326556.343	RD RHS 24

COORDINATES OF THE ACCESS ROAD TO CAMP SITE 3 (LEFT HAND SIDE)			
POINT	NORTHING	EASTING	CODE
1	9991262.540	325484.162	RD LHS 1
2	9991268.827	325456.792	RD LHS 2
3	9991322.378	325468.776	RD LHS 3
4	9991369.157	325504.028	RD LHS 4
5	9991401.795	325518.365	RD LHS 5
6	9991492.348	325535.219	RD LHS 6
7	9991541.694	325553.166	RD LHS 7
8	9991593.221	325587.520	RD LHS 8
9	9991653.203	325618.549	RD LHS 9
10	9991714.840	325644.058	RD LHS 10
11	9991767.953	325675.043	RD LHS 11
12	9991815.580	325720.502	RD LHS 12
13	9991852.831	325801.372	RD LHS 13
14	9991881.565	325865.488	RD LHS 14
15	9991883.702	325951.690	RD LHS 15
16	9991908.762	326049.413	RD LHS 16
17	9991921.747	326127.343	RD LHS 17
18	9991928.062	326350.861	RD LHS 18
19	9991935.415	326382.122	RD LHS 19
20	9991961.175	326415.243	RD LHS 20
21	9992016.195	326446.116	RD LHS 21
22	9992097.189	326456.632	RD LHS 22
23	9992150.764	326503.425	RD LHS 23
24	9992299.568	326527.073	RD LHS 24

4838

COORDINATES OF THE ACCESS ROAD TO CAMP 4 (RIGHT HAND SIDE)			
POINT	NORTHING	EASTING	CODE
1	9901959 676	327910 819	RD RHS 1
2	9902052 966	327891 352	RD RHS 2
3	9902137 097	327869 961	RD RHS 3
4	9902240 630	327842 757	RD RHS 4
5	9902320 578	327776 120	RD RHS 5
6	9902368 058	327673 490	RD RHS 6
7	9902378 259	327595 094	RD RHS 7
8	9902383 567	327542 218	RD RHS 8
9	9902388 602	327505 527	RD RHS 9
10	9902394 146	327480 142	RD RHS 10
11	9902400 831	327454 061	RD RHS 11
12	9902408 214	327428 363	RD RHS 12
13	9902417 659	327400 068	RD RHS 13
14	9902433 215	327367 710	RD RHS 14
15	9902449 519	327341 262	RD RHS 15
16	9902474 796	327305 613	RD RHS 16
17	9902492 911	327285 850	RD RHS 17
18	9902529 284	327253 263	RD RHS 18
19	9902557 498	327236 334	RD RHS 19
20	9902580 017	327220 374	RD RHS 20
21	9902669 876	327162 266	RD RHS 21
22	9902684 768	327154 570	RD RHS 22
23	9902680 063	327121 240	RD RHS 23
24	9902677 515	327103 079	RD RHS 24
25	9902676 192	327093 680	RD RHS 25

COORDINATES OF THE ACCESS ROAD TO CAMP 4 (LEFT HAND SIDE)			
POINT	NORTHING	EASTING	CODE
1	9901953 558	327881 498	RD LHS 1
2	9902046 213	327862 163	RD LHS 2
3	9902129 601	327840 961	RD LHS 3
4	9902226 572	327815 481	RD LHS 4
5	9902296 223	327757 427	RD LHS 5
6	9902338 947	327665 077	RD LHS 6
7	9902348 500	327591 664	RD LHS 7
8	9902353 818	327538 685	RD LHS 8
9	9902359 087	327500 287	RD LHS 9
10	9902364 997	327473 225	RD LHS 10
11	9902371 923	327446 205	RD LHS 11
12	9902379 601	327419 481	RD LHS 12
13	9902389 845	327388 793	RD LHS 13
14	9902406 897	327353 322	RD LHS 14
15	9902424 528	327324 723	RD LHS 15
16	9902451 447	327286 757	RD LHS 16
17	9902471 826	327264 524	RD LHS 17
18	9902511 424	327229 048	RD LHS 18
19	9902541 109	327211 237	RD LHS 19
20	9902563 216	327195 568	RD LHS 20
21	9902652 184	327138 036	RD LHS 21
22	9902650 404	327125 426	RD LHS 22
23	9902647 852	327107 241	RD LHS 23
24	9902646 529	327097 835	RD LHS 24
25	9902645 928	327093 525	RD LHS 25

COORDINATES OF THE ACCESS ROAD TO CAMP 4 (RIGHT HAND SIDE)			
POINT	NORTHING	EASTING	CODE
26	9902675.594	327089.388	RD RHS 26
27	9902675.177	327086.419	RD RHS 27
28	9902672.990	327070.829	RD RHS 28
29	9902664.672	327029.395	RD RHS 29
30	9902662.345	327013.343	RD RHS 30
31	9902661.020	327004.203	RD RHS 31
32	9902658.237	326997.570	RD RHS 32
33	9902650.560	326979.270	RD RHS 33
34	9902647.185	326970.104	RD RHS 34
35	9902637.699	326944.339	RD RHS 35
36	9902622.702	326916.250	RD RHS 36
37	9902601.006	326876.001	RD RHS 37
38	9902592.862	326860.892	RD RHS 38
39	9902589.322	326847.748	RD RHS 39
40	9902585.183	326832.569	RD RHS 40
41	9902579.811	326814.191	RD RHS 41
42	9902571.053	326784.024	RD RHS 42
43	9902566.607	326745.092	RD RHS 43
44	9902564.856	326729.570	RD RHS 44
45	9902562.964	326720.310	RD RHS 45
48	9902553.866	326673.332	RD RHS 48
47	9902539.732	326648.538	RD RHS 47
48	9902537.011	326645.379	RD RHS 48
49	9902524.990	326631.436	RD RHS 49
50	9902521.708	326624.442	RD RHS 50
51	9902520.766	326621.217	RD RHS 51

COORDINATES OF THE ACCESS ROAD TO CAMP 4 (RIGHT HAND SIDE)			
POINT	NORTHING	EASTING	CODE
26	9902645.515	327090.578	RD LHS 26
27	9902643.449	327075.863	RD LHS 27
28	9902635.146	327034.495	RD LHS 28
29	9902632.702	327017.640	RD LHS 29
30	9902631.924	327012.274	RD LHS 30
31	9902630.617	327009.158	RD LHS 31
32	9902622.682	326990.245	RD LHS 32
33	9902619.077	326980.454	RD LHS 33
34	9902610.304	326956.625	RD LHS 34
35	9902596.308	326930.410	RD LHS 35
36	9902574.640	326890.214	RD LHS 36
37	9902564.844	326872.041	RD LHS 37
38	9902560.412	326855.582	RD LHS 38
39	9902556.357	326840.712	RD LHS 39
40	9902551.053	326822.568	RD LHS 40
41	9902541.581	326789.940	RD LHS 41
42	9902536.845	326748.470	RD LHS 42
43	9902535.242	326734.256	RD LHS 43
44	9902533.587	326726.155	RD LHS 44
45	9902525.398	326683.875	RD LHS 45
48	9902515.148	326665.892	RD LHS 48
47	9902514.323	326664.935	RD LHS 47
48	9902499.621	326647.882	RD LHS 48
49	9902493.606	326635.067	RD LHS 49
50	9902491.987	326629.522	RD LHS 50
51	9902489.564	326621.093	RD LHS 51

COORDINATES OF THE ACCESS ROAD TO CAMP 4 (RIGHT HAND SIDE)			
POINT	NORTHING	EASTING	CODE
52	9902518.727	326614.066	RD RHS 52
53	9902506.459	326552.095	RD RHS 53
54	9902503.078	326535.018	RD RHS 54
55	9902501.571	326529.278	RD RHS 55
56	9902497.291	326513.127	RD RHS 56
57	9902491.652	326477.861	RD RHS 57
58	9902491.145	326474.550	RD RHS 58
59	9902489.739	326465.575	RD RHS 59
60	9902485.402	326456.322	RD RHS 60
61	9902473.320	326430.602	RD RHS 61
62	9902467.133	326417.433	RD RHS 62
63	9902463.059	326412.844	RD RHS 63
64	9902461.231	326410.784	RD RHS 64
65	9902461.067	326410.492	RD RHS 65
66	9902451.682	326393.814	RD RHS 66
67	9902448.446	326389.824	RD RHS 67
68	9902446.541	326384.639	RD RHS 68
69	9902444.906	326380.016	RD RHS 69
70	9902443.463	326375.935	RD RHS 70
71	9902440.992	326368.950	RD RHS 71
72	9902439.355	326364.298	RD RHS 72
73	9902432.805	326345.684	RD RHS 73
74	9902432.082	326343.811	RD RHS 74
75	9902411.332	326289.999	RD RHS 75
76	9902403.983	326265.970	RD RHS 76

COORDINATES OF THE ACCESS ROAD TO CAMP 4 (RIGHT HAND SIDE)			
POINT	NORTHING	EASTING	CODE
52	9902477.076	326557.912	RD LHS 52
53	9902473.873	326541.736	RD LHS 53
54	9902472.608	326536.917	RD LHS 54
55	9902467.951	326519.344	RD LHS 55
56	9902462.059	326482.491	RD LHS 56
57	9902461.545	326479.133	RD LHS 57
58	9902460.807	326474.425	RD LHS 58
59	9902458.281	326469.036	RD LHS 59
60	9902446.209	326443.338	RD LHS 60
61	9902441.861	326434.083	RD LHS 61
62	9902440.659	326432.728	RD LHS 62
63	9902436.702	326428.271	RD LHS 63
64	9902434.965	326425.185	RD LHS 64
65	9902425.565	326408.480	RD LHS 65
66	9902423.316	326404.467	RD LHS 66
67	9902419.157	326397.044	RD LHS 67
68	9902416.667	326390.004	RD LHS 68
69	9902415.223	326385.921	RD LHS 69
70	9902412.745	326378.915	RD LHS 70
71	9902411.100	326374.239	RD LHS 71
72	9902404.699	326356.048	RD LHS 72
73	9902404.137	326354.592	RD LHS 73
74	9902383.001	326299.780	RD LHS 74
75	9902376.199	326277.540	RD LHS 75
76	9902369.177	326266.077	RD LHS 76



**COORDINATES OF CAMP SITE 1, CAMP SITE 2, CAMP SITE 3 AND CAMP SITE 4.  
ARC1960 UTM ZONE 36N and S**

<b>COORDINATES OF CAMP SITE ONE AND THE ACCESS ROAD</b>			
<b>POINT</b>	<b>NORTHING</b>	<b>EASTING</b>	<b>CODE</b>
1	129524.519	309994.970	MCPY-1.1
2	129203.894	309856.239	MCPY-1.2
3	129407.366	309394.203	MCPY-1.3
4	129727.174	309535.299	MCPY-1.4
5	129379.964	309382.113	RD 1
6	129176.406	309844.345	RD 2

<b>COORDINATES OF CAMP SITE THREE AND THE ACCESS ROAD</b>			
<b>POINT</b>	<b>NORTHING</b>	<b>EASTING</b>	<b>CODE</b>
1	9991368.887	325057.566	MCPY-3.1
2	9991125.945	325308.656	MCPY-3.2
3	9990767.187	324961.113	MCPY-3.3
4	9990994.464	324726.720	MCPY-3.4
5	9991044.529	324743.107	MCPY-3.5
6	9990746.338	324982.621	RD1
7	9991105.008	325330.080	RD2
8	9991245.823	325468.971	RD3
9	9991295.419	325475.819	RD4

COORDINATES OF CAMP SITE TWO AND THE ACCESS ROAD			
POINT	NORTHING	EASTING	CODE
1	55880.560	336416.092	MCPY-2.1
2	55488.289	336725.191	MCPY-2.2
3	55272.133	336450.585	MCPY-2.3
4	55664.094	336141.484	MCPY-2.4
5	55645.551	336117.960	RD 1
6	55253.605	336427.047	RD 2

COORDINATES OF CAMP SITE FOUR AND THE ACCESS ROAD			
POINT	NORTHING	EASTING	CODE
1	9902747.912	326264.913	MCPY-4.1
2	9902398.690	326265.987	MCPY-4.2
3	9902397.252	325766.667	MCPY-4.3
4	9902746.782	325765.902	MCPY-4.4
5	9902367.299	325766.733	RD 1
6	9902368.738	326266.079	RD 2

COORDINATES OF THE NORTHERN SECTION OF THE UGANDAN CORRIDOR (LEFT HAND SIDE). ARC 1960 UTM 36N

POINT	NORTHING (m)	EASTING (m)
AL 1	160413.783	288009.541
AL 2	159994.109	288197.621
AL 3	160000.141	288211.321
AL 4	159945.330	288235.466
AL 5	159939.298	288221.756
AL 6	159808.592	288279.319
AL 7	159810.602	288283.889
AL 8	159737.521	288316.076
AL 9	159735.500	288311.506
AL 10	159477.334	288425.213
AL 11	159194.812	288549.637
AL 12	159196.823	288554.207
AL 13	159059.790	288614.550
AL 14	159057.779	288609.990
AL 15	159020.553	288626.376
AL 16	158112.488	289026.296
AL 17	157684.596	289212.288
AL 18	157690.568	289226.018
AL 19	157635.636	289249.903
AL 20	157629.665	289236.163
AL 21	157412.253	289330.674
AL 22	157414.243	289335.254
AL 23	157386.782	289347.187
AL 24	157368.675	289371.040
AL 25	157364.700	289368.029
AL 26	157281.661	289503.786

POINT	NORTHING (m)	EASTING (m)
AL 27	157065.576	289762.144
AL 28	157046.456	289785.933
AL 29	157058.124	289795.307
AL 30	157028.069	289832.696
AL 31	157021.251	289832.403
AL 32	157016.575	289838.756
AL 33	157012.819	289835.744
AL 34	157005.041	289845.424
AL 35	156893.349	289984.354
AL 36	156901.141	289990.616
AL 37	156863.618	290037.296
AL 38	156851.940	290027.913
AL 39	156796.917	290086.369
AL 40	156808.594	290105.752
AL 41	156771.071	290152.432
AL 42	156759.394	290143.049
AL 43	156685.335	290235.190
AL 44	156689.230	290238.311
AL 45	156688.552	290239.150
AL 46	156651.707	290284.991
AL 47	156647.811	290281.869
AL 48	156535.132	290422.049
AL 49	156539.028	290425.170
AL 50	156538.458	290425.879
AL 51	156492.121	290483.527
AL 52	156488.245	290480.406

POINT	NORTHING (m)	EASTING (m)
AL 53	156356.769	290643.950
AL 54	156360.654	290647.071
AL 55	156360.216	290647.820
AL 56	156303.935	290717.645
AL 57	156089.225	290984.738
AL 58	156085.339	290981.617
AL 59	156017.714	291085.744
AL 60	155816.595	291315.956
AL 61	155682.677	291436.948
AL 62	155482.748	291617.572
AL 63	155492.780	291628.684
AL 64	155448.343	291668.841
AL 65	155438.301	291657.729
AL 66	155371.009	291718.524
AL 67	155306.199	291766.394
AL 68	155023.763	291974.965
AL 69	155032.658	291987.016
AL 70	154984.473	292022.595
AL 71	154975.578	292010.554
AL 72	154904.698	292062.896
AL 73	154892.457	292071.937
AL 74	154895.425	292075.947
AL 75	154853.076	292107.218
AL 76	154859.003	292115.249
AL 77	154810.828	292150.837
AL 78	154801.933	292138.786

POINT	NORTHING (m)	EASTING (m)
AL 79	154796.091	292143.105
AL 80	154628.250	292222.467
AL 81	154634.651	292235.998
AL 82	154560.508	292261.609
AL 83	154574.107	292248.068
AL 84	154464.285	292299.996
AL 85	154067.229	292487.750
AL 86	154009.953	292509.210
AL 87	153896.188	292551.840
AL 88	153901.441	292565.861
AL 89	153845.347	292586.872
AL 90	153840.094	292572.851
AL 91	153820.673	292580.127
AL 92	153590.631	292748.461
AL 93	153438.124	292848.387
AL 94	153446.729	292860.648
AL 95	153397.684	292895.029
AL 96	153389.089	292882.778
AL 97	153171.970	293035.023
AL 98	152836.575	293270.215
AL 99	152845.171	293282.476
AL 100	152796.136	293316.867
AL 101	152787.530	293304.606
AL 102	152670.503	293386.668
AL 103	152454.720	293583.478
AL 104	152381.674	293640.889

POINT	NORTHING (m)	EASTING (m)
AL 105	152033.334	293914.720
AL 106	152039.525	293928.351
AL 107	151984.981	293953.104
AL 108	151978.790	293939.463
AL 109	151628.556	294098.368
AL 110	151634.747	294111.999
AL 111	151580.203	294136.751
AL 112	151574.012	294123.110
AL 113	151277.812	294257.502
AL 114	151284.003	294271.133
AL 115	151229.459	294295.885
AL 116	151223.268	294282.244
AL 117	151069.940	294351.806
AL 118	151060.844	294355.941
AL 119	151067.024	294369.572
AL 120	151012.480	294394.324
AL 121	151006.300	294380.683
AL 122	150913.652	294422.712
AL 123	150882.056	294439.464
AL 124	150889.064	294452.695
AL 125	150836.140	294480.730
AL 126	150829.121	294467.499
AL 127	150693.767	294539.226
AL 128	150700.778	294552.457
AL 129	150647.852	294580.492
AL 130	150640.833	294567.261

POINT	NORTHING (m)	EASTING (m)
AL 131	150625.070	294575.620
AL 132	150184.023	294809.297
AL 133	150115.339	294845.689
AL 134	149738.422	295007.350
AL 135	149740.383	295011.940
AL 136	149713.868	295023.312
AL 137	149694.500	295044.711
AL 138	149690.804	295041.360
AL 139	149392.101	295371.474
AL 140	149057.208	295741.585
AL 141	148722.945	296111.032
AL 142	148537.511	296344.190
AL 143	148541.397	296347.282
AL 144	148494.806	296405.898
AL 145	148490.900	296402.786
AL 146	148412.280	296501.646
AL 147	148286.126	296660.247
AL 148	148297.843	296669.571
AL 149	148260.566	296716.450
AL 150	148248.839	296707.126
AL 151	148220.368	296742.937
AL 152	148224.274	296746.039
AL 153	148201.078	296775.197
AL 154	148112.422	296886.676
AL 155	148108.517	296883.565
AL 156	148101.578	296892.282

POINT	NORTHING (m)	EASTING (m)
AL 157	148077.171	296922.972
AL 158	148070.760	296930.255
AL 159	148074.506	296933.556
AL 160	148074.107	296934.005
AL 161	148034.892	296978.480
AL 162	148031.175	296975.209
AL 163	147800.858	297236.754
AL 164	147812.096	297246.647
AL 165	147772.511	297291.602
AL 166	147761.273	297281.708
AL 167	147725.667	297322.147
AL 168	147729.414	297325.448
AL 169	147689.829	297370.403
AL 170	147686.083	297367.101
AL 171	147503.393	297574.554
AL 172	147473.142	297589.759
AL 173	147475.382	297584.220
AL 174	147421.866	297621.117
AL 175	147419.627	297616.656
AL 176	146970.382	297842.458
AL 177	146948.134	297853.639
AL 178	146954.863	297867.020
AL 179	146901.347	297893.917
AL 180	146894.618	297880.536
AL 181	146817.563	297919.271
AL 182	146819.803	297923.732

POINT	NORTHING (m)	EASTING (m)
AL 183	146773.122	297947.199
AL 184	146777.602	297956.120
AL 185	146724.086	297983.017
AL 186	146719.596	297974.096
AL 187	146572.430	298048.067
AL 188	146570.191	298043.606
AL 189	146524.414	298066.611
AL 190	146364.420	298147.124
AL 191	146371.149	298160.485
AL 192	146364.264	298165.003
AL 193	146322.049	298192.040
AL 194	146313.973	298179.438
AL 195	146304.175	298185.716
AL 196	146312.251	298198.327
AL 197	146261.814	298230.632
AL 198	146253.738	298218.020
AL 199	146096.252	298318.900
AL 200	145844.525	298480.141
AL 201	145706.708	298620.625
AL 202	145707.098	298620.582
AL 203	145707.085	298620.596
AL 204	145359.588	298974.821
AL 205	145370.278	298985.305
AL 206	145328.335	299028.065
AL 207	145317.645	299017.571
AL 208	145263.742	299072.520

POINT	NORTHING (m)	EASTING (m)
AL 209	145267.298	299076.021
AL 210	145036.603	299311.181
AL 211	145033.037	299307.689
AL 212	144928.651	299414.090
AL 213	144939.341	299424.573
AL 214	144897.398	299467.333
AL 215	144890.264	299460.341
AL 216	144839.882	299511.703
AL 217	144847.005	299518.695
AL 218	144805.061	299561.455
AL 219	144794.371	299550.972
AL 220	144658.446	299689.525
AL 221	144308.899	300045.841
AL 222	144188.935	300168.122
AL 223	144050.747	300315.171
AL 224	144054.383	300318.582
AL 225	143804.512	300584.475
AL 226	143811.795	300591.317
AL 227	143800.045	300603.815
AL 228	143760.922	300628.873
AL 229	143755.545	300820.472
AL 230	143642.057	300693.157
AL 231	143639.368	300688.957
AL 232	143581.218	300726.208
AL 233	143265.044	300928.729
AL 234	143177.908	301012.311

POINT	NORTHING (m)	EASTING (m)
AL 235	143097.901	301089.069
AL 236	143108.262	301099.883
AL 237	143065.038	301141.346
AL 238	143054.678	301130.542
AL 239	142897.964	301280.879
AL 240	142901.421	301284.480
AL 241	142900.852	301285.029
AL 242	142900.583	301285.279
AL 243	142858.187	301325.943
AL 244	142854.741	301322.342
AL 245	142530.210	301633.685
AL 246	142533.667	301637.286
AL 247	142533.447	301637.466
AL 248	142463.310	301704.786
AL 249	142408.315	301757.539
AL 250	142404.858	301753.938
AL 251	142292.462	301861.774
AL 252	142182.927	301958.673
AL 253	142192.849	301969.896
AL 254	142147.987	302009.583
AL 255	142138.065	301998.370
AL 256	142089.482	302041.347
AL 257	141715.638	302372.096
AL 258	141456.986	302600.926
AL 259	141466.918	302612.139
AL 260	141422.056	302651.836

POINT	NORTHING (m)	EASTING (m)
AL 261	141415.441	302644.354
AL 262	141363.096	302690.656
AL 263	141359.789	302686.925
AL 264	141302.915	302737.244
AL 265	141312.837	302748.457
AL 266	141267.974	302788.144
AL 267	141258.052	302776.928
AL 268	140965.820	303035.468
AL 269	140975.742	303046.692
AL 270	140930.879	303086.379
AL 271	140920.957	303075.166
AL 272	140912.288	303082.841
AL 273	140853.433	303114.521
AL 274	140860.531	303127.703
AL 275	140807.792	303156.096
AL 276	140800.694	303142.914
AL 277	140750.910	303169.717
AL 278	140758.008	303182.899
AL 279	140706.269	303211.292
AL 280	140700.541	303202.510
AL 281	140554.100	303281.330
AL 282	140551.741	303276.939
AL 283	140535.176	303285.860
AL 284	140468.387	303321.808
AL 285	140475.486	303334.990
AL 286	140422.747	303363.382

POINT	NORTHING (m)	EASTING (m)
AL 287	140415.649	303350.200
AL 288	140340.128	303390.853
AL 289	140101.995	303532.364
AL 290	139349.393	303979.594
AL 291	139351.942	303983.885
AL 292	139300.443	304014.482
AL 293	139297.894	304010.192
AL 294	138953.933	304214.589
AL 295	138961.580	304227.461
AL 296	138910.091	304258.059
AL 297	138902.434	304245.187
AL 298	138304.457	304600.522
AL 299	138312.104	304613.394
AL 300	138260.614	304644.002
AL 301	138252.967	304631.119
AL 302	138104.726	304719.211
AL 303	137518.705	305087.157
AL 304	137521.353	305091.377
AL 305	137267.732	305250.621
AL 306	137265.053	305246.410
AL 307	136674.129	305817.425
AL 308	134972.185	306606.538
AL 309	134974.694	306610.849
AL 310	134909.960	306648.474
AL 311	134907.461	306644.153
AL 312	134808.016	306701.949

POINT	NORTHING (m)	EASTING (m)
AL 313	134740.809	306762.309
AL 314	134744.146	306766.030
AL 315	134699.581	306806.056
AL 316	134696.253	306802.334
AL 317	134603.870	306885.314
AL 318	134613.882	306896.448
AL 319	134569.316	306936.473
AL 320	134559.315	306925.340
AL 321	134497.320	306981.012
AL 322	134500.657	306984.733
AL 323	134499.131	306988.102
AL 324	134456.082	307024.749
AL 325	134452.754	307021.048
AL 326	134283.780	307172.818
AL 327	134287.117	307176.530
AL 328	134242.552	307216.555
AL 329	134239.215	307212.844
AL 330	133738.366	307662.710
AL 331	133741.703	307666.421
AL 332	133741.553	307666.551
AL 333	133630.293	307766.486
AL 334	133626.956	307762.774
AL 335	133518.465	307860.213
AL 336	133306.282	308075.527
AL 337	133309.829	308079.029
AL 338	133267.791	308121.688

POINT	NORTHING (m)	EASTING (m)
AL 339	133264.234	308118.187
AL 340	133181.012	308202.628
AL 341	133106.609	308266.500
AL 342	133106.558	308266.543
AL 343	133083.021	308286.748
AL 344	133092.773	308298.112
AL 345	133047.317	308337.120
AL 346	132884.292	308477.055
AL 347	132838.846	308516.073
AL 348	132699.975	308635.276
AL 349	132654.520	308674.284
AL 350	132428.129	308868.615
AL 351	132382.674	308907.633
AL 352	132372.922	308896.269
AL 353	131970.256	309241.905
AL 354	131591.482	309567.019
AL 355	131434.546	309701.732
AL 356	131219.725	309899.266
AL 357	130852.289	310237.139
AL 358	130695.139	310381.654
AL 359	130705.270	310392.678
AL 360	130661.203	310433.204
AL 361	130661.182	310433.223
AL 362	130651.041	310422.198
AL 363	130525.063	310538.047
AL 364	130535.205	310549.071

POINT	NORTHING (m)	EASTING (m)
AL 365	130535.201	310549.074
AL 366	130509.404	310572.790
AL 367	130488.760	310586.789
AL 368	130479.587	310576.955
AL 369	130088.224	310880.305
AL 370	130088.617	310880.259
AL 371	130088.617	310880.260
AL 372	129694.089	311186.065
AL 373	129676.660	311199.573
AL 374	129330.492	311525.824
AL 375	128967.238	311868.196
AL 376	128603.969	312210.559
AL 377	128240.700	312552.831
AL 378	127877.439	312895.294
AL 379	127860.171	312911.577
AL 380	127639.699	313106.800
AL 381	127649.631	313118.005
AL 382	127604.782	313157.721
AL 383	127594.851	313146.506
AL 384	127503.861	313227.077
AL 385	127250.511	313451.417
AL 386	127260.442	313462.631
AL 387	127230.600	313489.049
AL 388	127219.278	313502.704
AL 389	127207.751	313493.149
AL 390	127207.750	313493.148

POINT	NORTHING (m)	EASTING (m)
AL 391	127144.836	313569.020
AL 392	126826.198	313953.283
AL 393	126580.500	314249.588
AL 394	126493.974	314327.511
AL 395	126123.054	314661.572
AL 396	125772.805	314977.016
AL 397	125782.826	314988.141
AL 398	125738.316	315028.237
AL 399	125728.295	315017.102
AL 400	125381.199	315329.704
AL 401	125307.704	315395.894
AL 402	125307.704	315395.895
AL 403	125311.051	315399.606
AL 404	125310.642	315399.965
AL 405	125288.581	315419.828
AL 406	125266.531	315439.691
AL 407	125263.194	315435.979
AL 408	125010.274	315663.765
AL 409	124639.338	315997.826
AL 410	124611.489	316022.918
AL 411	124237.321	316296.015
AL 412	123834.108	316590.321
AL 413	123624.578	316743.254
AL 414	123633.402	316755.348
AL 415	123585.014	316790.664
AL 416	123576.190	316778.569

POINT	NORTHING (m)	EASTING (m)
AL 417	123430.893	316884.618
AL 418	123027.688	317178.914
AL 419	122239.458	317754.222
AL 420	122245.344	317762.285
AL 421	122205.029	317791.714
AL 422	122199.143	317783.651
AL 423	122031.023	317906.362
AL 424	121820.559	318064.820
AL 425	121450.532	318343.411
AL 426	121422.707	318365.612
AL 427	121071.414	318646.332
AL 428	121080.767	318658.037
AL 429	121033.967	318695.428
AL 430	121024.624	318683.733
AL 431	120726.207	318926.390
AL 432	120735.650	318938.005
AL 433	120689.190	318975.805
AL 434	120679.737	318964.190
AL 435	120645.523	318992.030
AL 436	120258.272	319307.089
AL 437	119871.044	319622.128
AL 438	119745.363	319724.382
AL 439	119754.817	319735.999
AL 440	119708.351	319773.814
AL 441	119698.894	319762.194
AL 442	119663.001	319791.391

POINT	NORTHING (m)	EASTING (m)
AL 443	119672.454	319803.006
AL 444	119625.983	319840.816
AL 445	119616.530	319829.199
AL 446	119096.583	320252.215
AL 447	118709.361	320567.263
AL 448	118322.126	320882.301
AL 449	118116.483	321049.604
AL 450	117934.309	321196.714
AL 451	117545.923	321510.334
AL 452	117346.630	321671.270
AL 453	117356.042	321682.915
AL 454	117309.431	321720.555
AL 455	117300.028	321708.900
AL 456	117157.537	321823.964
AL 457	116769.148	322137.584
AL 458	116380.768	322451.203
AL 459	115992.377	322764.832
AL 460	115967.606	322784.825
AL 461	115602.852	323077.129
AL 462	115575.607	323098.960
AL 463	115578.724	323102.852
AL 464	115426.803	323224.605
AL 465	115423.686	323220.713
AL 466	115300.693	323319.287
AL 467	114816.172	323692.321
AL 468	114635.693	323811.283



POINT	NORTHING (m)	EASTING (m)
AL 469	114644.826	323843.149
AL 470	114597.354	323879.691
AL 471	114588.221	323867.825
AL 472	114506.191	323930.987
AL 473	114515.324	323942.852
AL 474	114467.862	323979.404
AL 475	114458.719	323967.539
AL 476	114420.621	323996.868
AL 477	114025.069	324301.424
AL 478	113629.516	324606.970
AL 479	113233.971	324910.516
AL 480	112697.801	325323.328
AL 481	111533.622	325950.994
AL 482	111094.198	326187.910
AL 483	111052.527	326210.373
AL 484	111059.634	326223.558
AL 485	111006.904	326251.985
AL 486	110999.798	326238.800
AL 487	109414.789	327102.386
AL 488	109421.986	327115.521
AL 489	109369.435	327144.288
AL 490	109362.249	327131.153
AL 491	109259.384	327187.486
AL 492	109266.581	327200.621
AL 493	109214.030	327229.398
AL 494	109206.844	327216.263

POINT	NORTHING (m)	EASTING (m)
AL 495	109156.938	327243.590
AL 496	109164.135	327256.725
AL 497	109111.594	327285.501
AL 498	109104.398	327272.366
AL 499	108285.358	327720.884
AL 500	108293.562	327733.420
AL 501	108243.450	327766.238
AL 502	108235.246	327753.713
AL 503	108040.008	327881.582
AL 504	107922.586	327958.489
AL 505	107925.324	327962.661
AL 506	107812.115	328187.806
AL 507	107609.377	328163.634
AL 508	107192.349	328436.774
AL 509	107200.554	328449.300
AL 510	107150.441	328482.118
AL 511	107142.237	328469.593
AL 512	106886.464	328637.112
AL 513	106894.669	328649.638
AL 514	106844.556	328682.466
AL 515	106706.904	328772.616
AL 516	106556.781	328805.445
AL 517	106648.577	328792.919
AL 518	106288.096	329029.012
AL 519	106293.573	329037.366
AL 520	106296.311	329041.538

POINT	NORTHING (m)	EASTING (m)
AL 521	106246.188	329074.366
AL 522	106237.983	329061.831
AL 523	105951.909	329249.199
AL 524	103702.516	330722.425
AL 525	103680.101	330739.444
AL 526	103689.154	330751.371
AL 527	103641.449	330787.612
AL 528	103632.396	330775.686
AL 529	103459.294	330907.151
AL 530	103061.730	331209.101
AL 531	102396.137	331714.616
AL 532	102405.190	331726.543
AL 533	102357.484	331762.784
AL 534	102348.421	331750.857
AL 535	102266.605	331812.994
AL 536	102266.999	331813.121
AL 537	102247.036	331828.283
AL 538	102230.566	331838.845
AL 539	102238.651	331851.451
AL 540	102188.227	331883.790
AL 541	102180.142	331871.184
AL 542	101846.906	332084.912
AL 543	101757.191	332142.447
AL 544	101718.917	332164.620
AL 545	101726.423	332177.586
AL 546	101674.589	332207.609

POINT	NORTHING (m)	EASTING (m)
AL 547	101667.074	332194.653
AL 548	101416.852	332339.613
AL 549	101327.516	332391.370
AL 550	101335.022	332404.326
AL 551	101283.188	332434.358
AL 552	101275.683	332421.403
AL 553	101024.433	332566.960
AL 554	100848.519	332691.505
AL 555	100851.407	332695.577
AL 556	100787.111	332741.093
AL 557	100786.213	332741.732
AL 558	100783.325	332737.660
AL 559	100580.786	332881.059
AL 560	100379.002	333023.932
AL 561	100355.257	333052.384
AL 562	100359.083	333055.577
AL 563	100301.509	333124.572
AL 564	100297.673	333121.379
AL 565	100249.140	333179.537
AL 566	100280.637	333189.126
AL 567	100222.252	333235.127
AL 568	100210.754	333225.528
AL 569	99900.156	333597.686
AL 570	99686.253	333853.973
AL 571	99697.751	333863.572
AL 572	99438.028	334174.759

POINT	NORTHING (m)	EASTING (m)
AL 573	99426.530	334165.160
AL 574	99260.374	334364.254
AL 575	99057.236	334607.645
AL 576	99068.734	334617.244
AL 577	99030.347	334663.235
AL 578	99022.686	334656.839
AL 579	98950.493	334743.336
AL 580	98958.155	334749.733
AL 581	98919.768	334795.733
AL 582	98908.270	334786.134
AL 583	98473.635	335306.907
AL 584	98485.133	335316.506
AL 585	98446.746	335362.497
AL 586	98435.239	335352.897
AL 587	98300.692	335514.113
AL 588	98238.836	335588.223
AL 589	97997.731	335909.802
AL 590	97698.251	336309.246
AL 591	97516.191	336552.072
AL 592	97520.186	336555.065
AL 593	97501.208	336580.387
AL 594	97470.739	336588.950
AL 595	97469.389	336584.148
AL 596	97328.656	336623.675
AL 597	97148.363	336674.433
AL 598	97152.415	336688.849

POINT	NORTHING (m)	EASTING (m)
AL 599	97094.741	336705.075
AL 600	97090.689	336690.649
AL 601	96848.256	336758.837
AL 602	95406.452	337164.306
AL 603	94795.629	337336.083
AL 604	93928.297	337336.803
AL 605	93801.419	337336.908
AL 606	93203.699	337270.211
AL 607	93084.294	337290.986
AL 608	93085.146	337295.898
AL 609	92775.281	337349.815
AL 610	92774.420	337344.893
AL 611	92486.521	337394.984
AL 612	92489.084	337409.740
AL 613	92430.069	337420.015
AL 614	92428.356	337410.170
AL 615	92321.377	337428.787
AL 616	92290.606	337434.144
AL 617	92289.398	337433.725
AL 618	92261.046	337424.064
AL 619	92006.257	337337.205
AL 620	92003.710	337336.337
AL 621	91829.364	337276.895
AL 622	91776.804	337258.969
AL 623	91778.419	337254.245
AL 624	91839.306	337206.817

POINT	NORTHING (m)	EASTING (m)
AL 625	91637.690	337211.551
AL 626	91524.282	337172.876
AL 627	91516.173	337170.114
AL 628	91490.168	337161.251
AL 629	91467.390	337176.609
AL 630	91464.602	337172.477
AL 631	91414.864	337206.021
AL 632	91417.652	337210.163
AL 633	91156.875	337385.999
AL 634	91162.470	337394.293
AL 635	91017.588	337491.998
AL 636	91009.215	337479.581
AL 637	90910.038	337546.462
AL 638	90883.381	337553.343
AL 639	90884.622	337558.175
AL 640	90739.600	337595.591
AL 641	90738.359	337593.759
AL 642	89835.557	337823.655
AL 643	89839.299	337839.192
AL 644	89781.293	337853.158
AL 645	89777.552	337838.661
AL 646	89634.910	337875.456
AL 647	89193.771	338034.932
AL 648	88938.219	338127.309
AL 649	88939.919	338132.001
AL 650	88907.653	338143.669

POINT	NORTHING (m)	EASTING (m)
AL 651	88600.181	338154.652
AL 652	88600.536	338164.627
AL 653	88540.667	338166.773
AL 654	88540.130	338151.806
AL 655	88396.270	338156.945
AL 656	88245.894	338153.337
AL 657	88245.542	338168.314
AL 658	88185.652	338166.875
AL 659	88186.004	338151.898
AL 660	88073.932	338149.216
AL 661	88073.569	338164.184
AL 662	87924.582	338160.611
AL 663	87924.827	338150.626
AL 664	87895.960	338149.941
AL 665	87869.405	338161.267
AL 666	87857.445	338156.575
AL 667	87852.438	338278.288
AL 668	87578.640	338279.421
AL 669	87575.832	338283.413
AL 670	87353.500	338291.374
AL 671	87332.447	338292.518
AL 672	87331.409	338292.079
AL 673	87303.874	338280.300
AL 674	86899.011	338107.055
AL 675	86900.966	338102.471
AL 676	86533.635	337945.292

POINT	NORTHING (m)	EASTING (m)
AL 677	86527.730	337959.005
AL 678	86504.411	337949.031
AL 679	86476.255	337953.467
AL 680	86419.745	337962.561
AL 681	86417.361	337947.774
AL 682	86316.619	337963.966
AL 683	85820.543	338206.716
AL 684	85822.732	338211.199
AL 685	85794.581	338224.971
AL 686	85793.193	338224.852
AL 687	85763.357	338222.210
AL 688	85763.794	338217.237
AL 689	85657.879	338207.871
AL 690	85657.442	338212.044
AL 691	85422.736	338192.085
AL 692	85423.183	338187.113
AL 693	85345.101	338149.275
AL 694	85343.896	338153.760
AL 695	85276.672	338120.761
AL 696	85236.344	338100.960
AL 697	85238.538	338096.476
AL 698	85143.556	338049.860
AL 699	85071.667	338027.358
AL 700	85067.201	338041.649
AL 701	85010.019	338023.762
AL 702	85013.000	338014.225

POINT	NORTHING (m)	EASTING (m)
AL 703	84902.819	337979.779
AL 704	84888.689	337975.332
AL 705	84885.708	337984.859
AL 706	84828.535	337966.962
AL 707	84831.517	337957.436
AL 708	84519.532	337859.808
AL 709	84491.959	337851.174
AL 710	84463.254	337854.512
AL 711	83740.912	337938.549
AL 712	83740.341	337933.597
AL 713	83576.696	337952.634
AL 714	83577.278	337957.586
AL 715	83502.894	337966.247
AL 716	83502.312	337961.285
AL 717	83311.201	337983.519
AL 718	83310.074	337988.382
AL 719	83065.937	337931.909
AL 720	83063.685	337941.635
AL 721	83005.316	337928.132
AL 722	83008.695	337913.542
AL 723	82923.754	337893.891
AL 724	82922.628	337898.754
AL 725	82425.056	337783.654
AL 726	82410.466	337780.275
AL 727	82411.592	337775.412
AL 728	82350.098	337761.187

POINT	NORTHING (m)	EASTING (m)
AL 729	82016.533	337719.185
AL 730	82014.662	337734.044
AL 731	81955.219	337726.562
AL 732	81957.089	337711.703
AL 733	81680.171	337874.313
AL 734	81657.012	337688.953
AL 735	81388.551	337631.150
AL 736	81390.654	337621.384
AL 737	81258.870	337593.016
AL 738	81248.834	337590.853
AL 739	81246.732	337600.620
AL 740	81188.164	337588.005
AL 741	81191.323	337573.365
AL 742	80537.689	337432.629
AL 743	80528.660	337431.085
AL 744	80527.814	337436.008
AL 745	80105.260	337363.873
AL 746	80099.668	337362.917
AL 747	80100.505	337358.004
AL 748	79920.817	337327.328
AL 749	79612.399	337257.961
AL 750	79468.885	337232.780
AL 751	79468.018	337237.703
AL 752	79338.124	337214.914
AL 753	79320.958	337210.368
AL 754	79322.244	337205.545

POINT	NORTHING (m)	EASTING (m)
AL 755	79262.008	337189.586
AL 756	79260.733	337194.409
AL 757	79077.349	337145.812
AL 758	79078.625	337140.989
AL 759	78920.820	337099.179
AL 760	78586.244	336922.169
AL 761	78347.132	336795.658
AL 762	78340.128	336808.891
AL 763	78287.176	336780.876
AL 764	78294.180	336767.643
AL 765	78266.369	336752.924
AL 766	78257.329	336751.243
AL 767	78256.412	336756.156
AL 768	77696.845	336652.223
AL 769	77697.762	336647.310
AL 770	77644.972	336637.514
AL 771	76910.291	336501.054
AL 772	76617.554	336470.746
AL 773	76616.002	336485.644
AL 774	76556.420	336479.468
AL 775	76557.962	336484.570
AL 776	76109.083	336418.089
AL 777	76108.048	336428.014
AL 778	76058.391	336422.873
AL 779	76059.426	336412.947
AL 780	76019.293	336404.547

POINT	NORTHING (m)	EASTING (m)
AL 781	76017.200	336414.303
AL 782	78016.154	336419.186
AL 783	75957.567	336406.669
AL 784	75960.707	336392.020
AL 785	75660.595	336327.882
AL 786	75657.466	336342.522
AL 787	74940.640	336189.320
AL 788	74943.769	336174.671
AL 789	74696.971	336121.920
AL 790	74590.844	336099.241
AL 791	74587.714	336113.890
AL 792	74529.128	336101.363
AL 793	74532.257	336086.724
AL 794	74363.868	336050.727
AL 795	74360.739	336065.376
AL 796	74053.758	335999.761
AL 797	74055.851	335990.005
AL 798	73934.295	335964.014
AL 799	73852.076	335954.931
AL 800	73852.624	335949.968
AL 801	73350.334	335894.435
AL 802	73348.692	335909.324
AL 803	73289.140	335902.737
AL 804	73290.792	335887.849
AL 805	72725.881	335825.387
AL 806	72440.963	335793.889

POINT	NORTHING (m)	EASTING (m)
AL 807	71983.349	335713.965
AL 808	71980.769	335728.724
AL 809	71706.017	335680.735
AL 810	71647.003	335670.424
AL 811	71649.573	335655.675
AL 812	71318.086	335597.776
AL 813	70759.309	335476.473
AL 814	70348.717	335387.340
AL 815	70347.661	335392.213
AL 816	70270.395	335375.440
AL 817	70270.673	335375.628
AL 818	70150.832	335349.612
AL 819	70148.719	335359.368
AL 820	70090.173	335346.660
AL 821	70093.353	335332.021
AL 822	70024.322	335317.041
AL 823	70021.143	335331.680
AL 824	69962.607	335318.971
AL 825	69965.777	335304.333
AL 826	69903.336	335290.777
AL 827	69900.157	335305.416
AL 828	69841.611	335292.698
AL 829	69844.791	335278.089
AL 830	69710.555	335248.922
AL 831	69209.334	335188.538
AL 832	69207.543	335203.406

POINT	NORTHING (m)	EASTING (m)
AL 833	69148.070	335196.239
AL 834	69149.862	335181.371
AL 835	69073.802	335172.203
AL 836	68776.233	335064.476
AL 837	68770.727	335068.397
AL 838	68715.013	335046.361
AL 839	68720.530	335032.431
AL 840	68562.830	334970.043
AL 841	68334.152	334940.715
AL 842	67888.043	334883.520
AL 843	67889.057	334898.466
AL 844	67664.535	334913.637
AL 845	67663.521	334898.690
AL 846	67343.482	334920.312
AL 847	66898.868	334950.353
AL 848	66899.197	334955.336
AL 849	66899.870	334965.300
AL 850	66840.102	334969.336
AL 851	66839.088	334954.399
AL 852	66772.866	334958.871
AL 853	66694.734	334970.697
AL 854	66695.485	334975.629
AL 855	66547.399	334998.049
AL 856	66546.848	334993.107
AL 857	66344.474	335023.705
AL 858	66184.573	335085.039

POINT	NORTHING (m)	EASTING (m)
AL 859	66189.940	335099.026
AL 860	66134.003	335120.483
AL 861	66130.425	335111.149
AL 862	65945.782	335181.978
AL 863	65893.533	335213.678
AL 864	65890.946	335209.406
AL 865	65687.120	335333.051
AL 866	65655.354	335345.663
AL 867	65660.880	335359.590
AL 868	65605.193	335381.687
AL 869	65599.666	335367.770
AL 870	65509.330	335403.631
AL 871	65375.835	335416.726
AL 872	65376.326	335421.688
AL 873	65301.792	335429.004
AL 874	65301.301	335424.031
AL 875	65264.618	335427.639
AL 876	65266.081	335442.536
AL 877	65206.454	335448.388
AL 878	65204.990	335433.481
AL 879	64942.099	335459.275
AL 880	64445.252	335508.017
AL 881	64166.986	335535.315
AL 882	64168.449	335550.222
AL 883	63995.368	335567.197
AL 884	63993.905	335552.290

POINT	NORTHING (m)	EASTING (m)
AL 885	63898.765	335561.622
AL 886	63163.094	335765.724
AL 887	62975.960	335743.055
AL 888	62717.136	335711.695
AL 889	62385.808	335749.587
AL 890	62387.511	335764.474
AL 891	62268.467	335778.084
AL 892	62266.764	335763.207
AL 893	61987.659	335795.127
AL 894	61491.651	335851.849
AL 895	61416.799	335860.408
AL 896	61417.359	335865.370
AL 897	61386.208	335868.935
AL 898	61384.940	335868.346
AL 899	61357.757	335855.755
AL 900	61359.852	335851.221
AL 901	61316.901	335831.325
AL 902	61310.605	335844.917
AL 903	61256.249	335819.743
AL 904	61262.545	335806.152
AL 905	60675.756	335534.361
AL 906	60673.661	335538.885
AL 907	60646.638	335526.373
AL 908	60619.305	335513.701
AL 909	60621.400	335509.178
AL 910	60440.885	335425.564

POINT	NORTHING (m)	EASTING (m)
AL 911	60244.931	335381.337
AL 912	60243.834	335386.210
AL 913	59946.275	335319.050
AL 914	59937.028	335316.966
AL 915	59938.135	335312.093
AL 916	59806.645	335282.422
AL 917	59805.549	335287.285
AL 918	59682.287	335259.477
AL 919	59659.450	335254.323
AL 920	59660.547	335249.450
AL 921	59120.672	335127.602
AL 922	58980.383	335095.935
AL 923	58977.083	335110.553
AL 924	58918.648	335097.362
AL 925	58920.845	335087.608
AL 926	58921.938	335082.754
AL 927	58892.521	335076.113
AL 928	58891.424	335080.976
AL 929	58861.008	335074.116
AL 930	58860.079	335073.328
AL 931	58637.208	335053.985
AL 932	58840.432	336050.170
AL 933	58296.802	334590.365
AL 934	58097.888	334422.117
AL 935	57897.617	334296.126
AL 936	57664.279	334149.330

POINT	NORTHING (m)	EASTING (m)
AL 937	57661.625	334153.564
AL 938	57635.110	334136.878
AL 939	57634.480	334135.660
AL 940	57620.853	334108.985
AL 941	57625.295	334106.707
AL 942	57518.862	333898.440
AL 943	57505.525	333905.263
AL 944	57478.260	333651.914
AL 945	57491.597	333645.100
AL 946	57484.783	333831.772
AL 947	57480.341	333834.040
AL 948	57471.479	333816.710
AL 949	57474.053	333810.778
AL 950	57471.148	333805.090
AL 951	57466.512	333801.345
AL 952	57465.793	333802.863
AL 953	57465.384	333803.721
AL 954	57464.327	333806.008
AL 955	57444.712	333790.159
AL 956	57447.846	333786.274
AL 957	57348.812	333706.137
AL 958	57345.468	333710.023
AL 959	57284.012	333644.029
AL 960	57287.156	333640.154
AL 961	57048.096	333462.235
AL 962	57044.962	333466.120

POINT	NORTHING (m)	EASTING (m)
AL 963	56817.774	333284.150
AL 964	56816.645	333283.392
AL 965	56803.693	333277.784
AL 966	56799.103	333286.652
AL 967	56744.949	333261.687
AL 968	56751.824	333248.376
AL 969	56741.289	333244.085
AL 970	56734.413	333257.397
AL 971	56680.439	333232.991
AL 972	56685.019	333224.114
AL 973	56562.589	333168.746
AL 974	56564.875	333164.313
AL 975	56379.051	333080.191
AL 976	55408.220	332640.502
AL 977	55401.774	332654.023
AL 978	55347.131	332629.277
AL 979	55353.577	332615.756
AL 980	55253.630	332570.484
AL 981	55230.739	332581.557
AL 982	55228.923	332566.210
AL 983	55023.395	332486.085
AL 984	55019.610	332484.609
AL 985	55021.426	332479.955
AL 986	54897.522	332431.658
AL 987	54560.742	332371.790
AL 988	54559.875	332376.713

POINT	NORTHING (m)	EASTING (m)
AL 989	54379.593	332344.668
AL 990	54325.355	332339.250
AL 991	54265.745	332333.297
AL 992	54266.243	332328.335
AL 993	54033.760	332305.135
AL 994	53923.470	332294.129
AL 995	53922.982	332299.091
AL 996	53818.660	332288.688
AL 997	53788.855	332285.712
AL 998	53789.352	332280.739
AL 999	53473.574	332249.225
AL 1000	53117.872	332159.644
AL 1001	52989.417	332084.395
AL 1002	52986.892	332088.699
AL 1003	52772.448	331983.165
AL 1004	52767.163	331980.071
AL 1005	52769.688	331955.767
AL 1006	52692.154	331910.379
AL 1007	52689.649	331914.873
AL 1008	52591.284	331857.120
AL 1009	52573.309	331846.602
AL 1010	52575.824	331842.288
AL 1011	52433.829	331759.047
AL 1012	52431.104	331763.361
AL 1013	52360.741	331722.165
AL 1014	52359.373	331721.576

POINT	NORTHING (m)	EASTING (m)
AL 1015	52344.894	331717.736
AL 1016	51984.292	331616.945
AL 1017	51969.873	331612.905
AL 1018	51971.209	331608.102
AL 1019	51826.970	331557.785
AL 1020	51825.624	331572.538
AL 1021	51787.928	331555.459
AL 1022	51769.275	331551.656
AL 1023	51423.102	331454.293
AL 1024	51421.755	331459.796
AL 1025	51291.955	331423.319
AL 1026	51288.760	331422.531
AL 1027	51235.330	331412.292
AL 1028	51220.622	331409.470
AL 1029	51221.559	331404.568
AL 1030	50971.502	331356.672
AL 1031	50970.554	331361.574
AL 1032	50860.339	331340.468
AL 1033	50852.880	331339.032
AL 1034	50853.827	331334.129
AL 1035	50750.861	331314.408
AL 1036	50749.813	331319.311
AL 1037	50700.407	331309.829
AL 1038	50602.592	331285.774
AL 1039	50688.053	331282.193
AL 1040	50589.250	331277.350

POINT	NORTHING (m)	EASTING (m)
AL 1041	50109.309	331159.295
AL 1042	50108.112	331164.148
AL 1043	50055.010	331151.083
AL 1044	50034.342	331149.293
AL 1045	50035.009	331143.350
AL 1046	49915.340	331113.795
AL 1047	49815.172	331118.708
AL 1048	49692.538	331088.855
AL 1049	49591.095	331087.111
AL 1050	49579.760	331097.008
AL 1051	49520.390	331088.994
AL 1052	49521.725	331079.099
AL 1053	49133.900	331026.745
AL 1054	48983.926	331003.860
AL 1055	48969.158	331001.358
AL 1056	48954.311	330999.415
AL 1057	48300.393	330927.301
AL 1058	48285.525	330925.487
AL 1059	48270.608	330924.203
AL 1060	48260.234	330923.886
AL 1061	48259.727	330933.921
AL 1062	48199.889	330930.912
AL 1063	48200.396	330920.937
AL 1064	48068.248	330914.272
AL 1065	48015.668	330906.068
AL 1066	47986.082	330901.453

POINT	NORTHING (m)	EASTING (m)
AL 1067	47986.850	330896.521
AL 1068	47272.978	330795.089
AL 1069	47002.956	330742.945
AL 1070	46780.522	330700.530
AL 1071	46509.252	330648.796
AL 1072	46503.315	330653.699
AL 1073	46478.310	330647.915
AL 1074	46449.473	330642.471
AL 1075	46450.410	330637.578
AL 1076	46280.127	330607.010
AL 1077	46098.563	330570.484
AL 1078	45801.077	330504.844
AL 1079	45774.991	330499.093
AL 1080	45773.914	330503.956
AL 1081	45614.173	330468.630
AL 1082	45598.376	330465.449
AL 1083	45584.697	330463.336
AL 1084	45333.915	330419.396
AL 1085	45319.187	330416.804
AL 1086	45320.024	330411.891
AL 1087	45083.990	330370.534
AL 1088	45083.132	330375.446
AL 1089	44689.895	330306.540
AL 1090	44684.823	330305.652
AL 1091	44685.690	330300.740
AL 1092	44434.898	330256.789



POINT	NORTHING (m)	EASTING (m)
AL 1093	44434.041	330261.711
AL 1094	44212.764	330222.935
AL 1095	44183.259	330217.770
AL 1096	44184.116	330212.848
AL 1097	43836.448	330151.920
AL 1098	43344.710	330065.751
AL 1099	42852.983	329979.580
AL 1100	42361.246	329893.418
AL 1101	41869.520	329807.245
AL 1102	41364.576	329718.753
AL 1103	41361.984	329733.501
AL 1104	41325.459	329727.099
AL 1105	41305.100	329726.904
AL 1106	41305.247	329711.927
AL 1107	40992.867	329708.914
AL 1108	40483.392	329795.690
AL 1109	40484.232	329800.613
AL 1110	40184.368	329851.679
AL 1111	40077.372	329840.929
AL 1112	40077.870	329835.957
AL 1113	39895.088	329817.600
AL 1114	39398.368	329767.695
AL 1115	39213.574	329749.129
AL 1116	39213.075	329754.091
AL 1117	39078.961	329740.621
AL 1118	39064.054	329739.126

POINT	NORTHING (m)	EASTING (m)
AL 1119	39064.552	329734.154
AL 1120	38915.540	329719.189
AL 1121	38915.042	329724.151
AL 1122	38901.140	329722.755
AL 1123	38901.286	329722.589
AL 1124	38512.834	329683.564
AL 1125	38497.937	329682.069
AL 1126	38498.435	329677.097
AL 1127	37919.563	329618.935
AL 1128	37708.747	329604.064
AL 1129	37708.399	329609.047
AL 1130	37558.999	329598.504
AL 1131	37544.052	329597.449
AL 1132	37544.410	329592.476
AL 1133	37410.768	329583.051
AL 1134	36841.882	329542.916
AL 1135	36840.837	329557.853
AL 1136	36626.467	329542.729
AL 1137	36627.174	329532.764
AL 1138	36241.828	329505.583
AL 1139	36229.377	329504.697
AL 1140	36229.725	329499.725
AL 1141	36155.030	329494.448
AL 1142	36154.682	329499.430
AL 1143	35915.640	329482.573
AL 1144	35900.703	329481.518

POINT	NORTHING (m)	EASTING (m)
AL 1145	35901.052	329476.536
AL 1146	35418.826	329442.505
AL 1147	35117.350	329421.233
AL 1148	35116.294	329436.180
AL 1149	35056.536	329431.858
AL 1150	34706.076	329407.233
AL 1151	34646.319	329403.011
AL 1152	34393.409	329385.166
AL 1153	34333.641	329380.954
AL 1154	34071.944	329362.481
AL 1155	34012.186	329358.269
AL 1156	33937.352	329352.981
AL 1157	33938.408	329338.044
AL 1158	33426.888	329301.947
AL 1159	33121.061	329280.367
AL 1160	32928.432	329245.102
AL 1161	32927.524	329250.015
AL 1162	32853.866	329238.519
AL 1163	32839.139	329233.826
AL 1164	32840.037	329228.913
AL 1165	32692.721	329201.942
AL 1166	32691.823	329206.854
AL 1167	32500.305	329171.793
AL 1168	32470.840	329166.396
AL 1169	32471.738	329161.494
AL 1170	31990.422	329073.375

POINT	NORTHING (m)	EASTING (m)
AL 1171	31987.728	329088.103
AL 1172	31928.798	329077.310
AL 1173	31929.696	329072.407
AL 1174	31880.591	329063.410
AL 1175	31882.396	329053.595
AL 1176	31573.301	328996.898
AL 1177	30973.703	328844.372
AL 1178	30480.683	328718.874
AL 1179	30479.456	328723.707
AL 1180	30334.316	328686.758
AL 1181	30335.544	328681.926
AL 1182	30006.111	328598.066
AL 1183	29777.003	328539.738
AL 1184	29519.737	328490.761
AL 1185	29029.328	328397.395
AL 1186	28814.210	328356.435
AL 1187	28789.113	328354.075
AL 1188	28788.645	328359.038
AL 1189	28710.286	328351.641
AL 1190	28684.276	328349.189
AL 1191	28684.745	328344.217
AL 1192	28536.612	328330.235
AL 1193	25867.126	328078.259
AL 1194	25885.710	328093.166
AL 1195	25806.073	328087.533
AL 1196	25807.478	328072.626

POINT	NORTHING (m)	EASTING (m)
AL 1197	25374.649	328031.770
AL 1198	25374.180	328036.732
AL 1199	25292.757	328029.046
AL 1200	25269.812	328026.882
AL 1201	25270.281	328021.910
AL 1202	24560.519	327954.914
AL 1203	24211.642	327921.968
AL 1204	24211.173	327926.940
AL 1205	24076.982	327914.267
AL 1206	24047.168	327911.456
AL 1207	24047.636	327906.483
AL 1208	22335.294	327744.821
AL 1209	22333.888	327759.728
AL 1210	22176.562	327744.870
AL 1211	22177.968	327729.963
AL 1212	21884.434	327702.241
AL 1213	21883.965	327707.214
AL 1214	21824.328	327701.589
AL 1215	21824.797	327696.617
AL 1216	21358.421	327652.580
AL 1217	21357.015	327867.487
AL 1218	21297.368	327661.853
AL 1219	21298.774	327646.946
AL 1220	19350.903	327463.007
AL 1221	19350.434	327467.979
AL 1222	19319.123	327465.017

POINT	NORTHING (m)	EASTING (m)
AL 1223	19290.797	327462.345
AL 1224	19291.266	327457.372
AL 1225	18596.425	327391.749
AL 1226	17951.122	327330.815
AL 1227	17949.716	327345.721
AL 1228	17890.079	327340.086
AL 1229	17602.027	327312.886
AL 1230	17542.380	327307.250
AL 1231	17138.779	327269.128
AL 1232	17079.142	327263.492
AL 1233	17080.548	327248.585
AL 1234	16423.622	327186.541
AL 1235	16422.216	327201.448
AL 1236	16362.569	327195.812
AL 1237	16363.975	327180.905
AL 1238	15966.295	327143.339
AL 1239	15965.826	327148.311
AL 1240	15852.443	327137.607
AL 1241	15831.636	327135.642
AL 1242	15832.105	327130.670
AL 1243	15614.392	327110.104
AL 1244	15504.076	327089.686
AL 1245	15503.807	327104.658
AL 1246	15473.654	327101.825
AL 1247	15443.970	327099.022
AL 1248	15444.439	327094.050

POINT	NORTHING (m)	EASTING (m)
AL 1249	15369.888	327087.007
AL 1250	15369.417	327091.979
AL 1251	15338.635	327089.066
AL 1252	15309.780	327086.343
AL 1253	15310.249	327081.371
AL 1254	14713.839	327025.037
AL 1255	14713.370	327030.009
AL 1256	14638.827	327022.966
AL 1257	14623.910	327021.559
AL 1258	14624.379	327016.587
AL 1259	14599.532	327014.242
AL 1260	14131.604	326906.072
AL 1281	13933.790	326860.345
AL 1262	13930.417	326874.932
AL 1263	13872.047	326861.437
AL 1264	13875.421	326846.850
AL 1265	13845.697	326839.973
AL 1266	13842.323	326854.570
AL 1267	13783.954	326841.076
AL 1268	13787.328	326826.489
AL 1269	13645.209	326793.635
AL 1270	13158.824	326681.186
AL 1271	12672.440	326568.746
AL 1272	12186.047	326456.305
AL 1273	11852.963	326379.299
AL 1274	11698.628	326354.308

POINT	NORTHING (m)	EASTING (m)
AL 1275	11205.828	326274.513
AL 1276	10483.466	326157.542
AL 1277	10481.070	326172.319
AL 1278	10315.619	326145.530
AL 1279	10318.014	326130.743
AL 1280	10220.239	326114.910
AL 1281	9727.440	326035.111
AL 1282	9234.652	325955.311
AL 1283	8974.767	325913.223
AL 1284	8972.372	325928.010
AL 1285	8913.234	325918.428
AL 1286	8914.831	325908.573
AL 1287	8478.495	325837.904
AL 1288	8463.698	325835.908
AL 1289	8464.497	325830.586
AL 1290	8249.066	325795.697
AL 1291	7263.472	325638.078
AL 1292	7193.006	325624.666
AL 1293	6268.269	325605.001
AL 1294	5769.165	325594.393
AL 1295	5270.082	325583.773
AL 1296	4770.968	325573.153
AL 1297	4271.864	325562.530
AL 1298	3772.771	325551.917
AL 1299	3746.129	325551.350
AL 1300	3384.393	325571.436

POINT	NORTHING (m)	EASTING (m)
AL 1301	3385.222	325586.392
AL 1302	3302.392	325590.896
AL 1303	3301.563	325576.040
AL 1304	2278.559	325632.858
AL 1305	2278.522	325632.885
AL 1306	1779.727	325660.586
AL 1307	1692.250	325665.443
AL 1308	1291.897	325665.445
AL 1309	780.731	325647.056
AL 1310	281.838	325629.114

COORDINATES OF THE SOUTHERN SECTION OF THE UGANDAN CORRIDOR (LEFT HAND SIDE). ARC1960 UTM 36S

POINT	NORTHING(m)	EASTING(m)	POINT	NORTHING(m)	EASTING(m)	POINT	NORTHING(m)	EASTING(m)
AL 1	999782.954	325611.161	AL 27	9993400.181	325423.668	AL 53	9989627.570	324270.622
AL 2	9999284.060	325593.217	AL 28	9993399.731	325418.696	AL 54	9989511.334	324222.740
AL 3	9998286.284	325557.314	AL 29	9993292.890	325428.166	AL 55	9989119.138	324061.192
AL 4	9987787.390	325539.355	AL 30	9993294.217	325443.083	AL 56	9989113.436	324075.040
AL 5	9997531.363	325530.145	AL 31	9993234.541	325448.372	AL 57	9989058.046	324052.222
AL 6	9997530.824	325545.112	AL 32	9993233.223	325433.456	AL 58	9989063.748	324038.375
AL 7	9997502.548	325544.093	AL 33	9993190.451	325437.250	AL 59	9988507.160	323809.102
AL 8	9997470.120	325540.808	AL 34	9993106.075	325409.758	AL 60	9988501.015	323807.654
AL 9	9997471.638	325525.901	AL 35	9993101.442	325423.995	AL 61	9988499.976	323812.107
AL 10	9996638.523	325441.378	AL 36	9993044.482	325405.442	AL 62	9988497.470	323811.518
AL 11	9996637.015	325456.275	AL 37	9993049.126	325391.195	AL 63	9988486.976	323819.754
AL 12	9996577.409	325450.233	AL 38	9992829.798	325319.730	AL 64	9988439.273	323808.578
AL 13	9996578.927	325435.327	AL 39	9992355.154	325165.064	AL 65	9988442.888	323794.002
AL 14	9996295.161	325406.539	AL 40	9991880.500	325010.396	AL 66	9988194.569	323735.882
AL 15	9995798.506	325356.148	AL 41	9991405.858	324855.717	AL 67	9988061.107	323738.514
AL 16	9995301.841	325305.742	AL 42	9991061.794	324743.604	AL 68	9988061.406	323753.490
AL 17	9995038.864	325278.853	AL 43	9991060.248	324748.347	AL 69	9988001.511	323754.674
AL 18	9995035.358	325293.760	AL 44	9990875.142	324688.032	AL 70	9988001.212	323739.688
AL 19	9995008.957	325291.083	AL 45	9990291.326	324497.771	AL 71	9987789.538	323743.876
AL 20	9994877.747	325293.848	AL 46	9990292.864	324493.029	AL 72	9987789.836	323758.843
AL 21	9994978.429	325278.931	AL 47	9989981.925	324391.703	AL 73	9987729.941	323759.937
AL 22	9994807.770	325293.884	AL 48	9989692.668	324297.439	AL 74	9987670.178	323761.590
AL 23	9994042.200	325361.750	AL 49	9989682.961	324293.439	AL 75	9987689.907	323751.626
AL 24	9994042.839	325366.722	AL 50	9989677.249	324307.287	AL 76	9987232.230	323767.030
AL 25	9993618.872	325386.552	AL 51	9989639.650	324291.799	AL 77	9987232.081	323762.037
AL 26	9993744.279	325393.169	AL 52	9989621.868	324284.469	AL 78	9986810.408	323776.862

POINT	NORTHING(m)	EASTING(m)
AL 79	9986810.936	323791.829
AL 80	9986751.071	323793.941
AL 81	9986750.543	323778.965
AL 82	9986613.568	323783.787
AL 83	9986313.684	323794.331
AL 84	9986113.783	323767.964
AL 85	9985210.247	323648.797
AL 86	9985208.289	323663.643
AL 87	9985148.894	323655.811
AL 88	9985150.852	323640.965
AL 89	9984778.194	323591.812
AL 90	9984130.956	323605.647
AL 91	9983846.225	323611.736
AL 92	9983846.335	323616.727
AL 93	9983743.268	323618.934
AL 94	9983726.525	323617.705
AL 95	9983694.226	323615.336
AL 96	9983694.506	323610.363
AL 97	9983630.627	323605.680
AL 98	9983630.505	323605.708
AL 99	9982851.678	323548.679
AL 100	9982850.588	323563.616
AL 101	9982790.843	323559.248
AL 102	9982791.933	323544.310
AL 103	9982137.064	323496.361
AL 104	9981802.716	323471.887

POINT	NORTHING(m)	EASTING(m)
AL 105	9981640.762	323479.698
AL 106	9980938.759	323513.627
AL 107	9980939.486	323528.584
AL 108	9980879.651	323531.473
AL 109	9980878.923	323516.516
AL 110	9980453.966	323537.047
AL 111	9980454.205	323542.029
AL 112	9979855.862	323570.936
AL 113	9979855.613	323565.954
AL 114	9979646.259	323576.066
AL 115	9979149.166	323600.080
AL 116	9979109.732	323605.255
AL 117	9979110.380	323610.207
AL 118	9978679.767	323666.716
AL 119	9978679.119	323661.763
AL 120	9978158.367	323730.101
AL 121	9978160.641	323744.908
AL 122	9978140.842	323747.511
AL 123	9978099.448	323748.864
AL 124	9978098.980	323753.898
AL 125	9977843.105	323742.033
AL 126	9977843.264	323747.028
AL 127	9977783.180	323748.828
AL 128	9977783.781	323743.940
AL 129	9977158.705	323783.784
AL 130	9976999.758	323788.833

POINT	NORTHING(m)	EASTING(m)
AL 131	9976426.508	323787.113
AL 132	9975995.192	323851.238
AL 133	9975997.407	323866.055
AL 134	9975938.150	323874.883
AL 135	9975935.945	323860.066
AL 136	9975841.596	323874.128
AL 137	9975669.140	323880.836
AL 138	9975601.033	323883.483
AL 139	9975601.610	323898.440
AL 140	9975541.755	323900.758
AL 141	9975541.168	323885.801
AL 142	9975170.308	323900.218
AL 143	9974769.118	323915.806
AL 144	9974769.695	323930.772
AL 145	9974769.639	323935.720
AL 146	9974769.262	323940.708
AL 147	9974769.875	323945.694
AL 148	9974769.874	323950.679
AL 149	9974769.836	323955.665
AL 150	9974769.837	323960.651
AL 151	9974769.834	323965.636
AL 152	9974769.830	323970.622
AL 153	9974769.826	323975.607
AL 154	9974769.822	323980.593
AL 155	9974769.818	323985.578
AL 156	9974769.814	323990.564

POINT	NORTHING(m)	EASTING(m)
AL 157	9970711.459	324109.595
AL 158	9970367.015	324107.321
AL 159	9970352.039	324107.229
AL 160	9970352.070	324102.237
AL 161	9970278.765	324101.749
AL 162	9969918.822	324129.421
AL 163	9969919.937	324144.357
AL 164	9969860.201	324148.830
AL 165	9969859.086	324133.904
AL 166	9969658.811	324146.450
AL 167	9969659.757	324161.396
AL 168	9969599.961	324165.150
AL 169	9969599.025	324150.204
AL 170	9969187.933	324175.972
AL 171	9968689.696	324207.196
AL 172	9968191.470	324238.428
AL 173	9967693.233	324269.649
AL 174	9967482.444	324282.859
AL 175	9967483.379	324297.805
AL 176	9967423.593	324301.559
AL 177	9967422.658	324286.812
AL 178	9967185.007	324300.878
AL 179	9967095.382	324307.119
AL 180	9967095.691	324312.102
AL 181	9966781.804	324331.772
AL 182	9966781.495	324326.790

POINT	NORTHING(m)	EASTING(m)
AL 183	9966696.769	324332.096
AL 184	9966208.476	324362.695
AL 185	9966209.421	324377.782
AL 186	9966149.635	324381.524
AL 187	9966148.690	324366.448
AL 188	9965832.167	324386.276
AL 189	9965833.113	324401.223
AL 190	9965773.316	324404.975
AL 191	9965772.381	324390.029
AL 192	9965727.688	324392.827
AL 193	9965297.784	324382.169
AL 194	9965297.411	324397.136
AL 195	9965144.973	324393.362
AL 196	9965145.346	324378.386
AL 197	9964383.425	324359.495
AL 198	9964383.306	324364.487
AL 199	9963008.368	324330.381
AL 200	9962694.606	324322.598
AL 201	9962694.355	324332.582
AL 202	9962659.630	324331.716
AL 203	9962638.932	324336.644
AL 204	9962635.470	324322.066
AL 205	9962504.079	324353.328
AL 206	9961919.406	324544.523
AL 207	9961924.066	324558.761
AL 208	9961914.011	324562.044

POINT	NORTHING(m)	EASTING(m)
AL 209	9961865.076	324573.974
AL 210	9961861.545	324559.427
AL 211	9961750.089	324586.495
AL 212	9961264.991	324704.344
AL 213	9960779.882	324822.182
AL 214	9960294.782	324940.018
AL 215	9960220.522	324958.058
AL 216	9960224.063	324872.616
AL 217	9960178.542	324983.668
AL 218	9960164.943	324986.231
AL 219	9960162.171	324971.514
AL 220	9959804.804	325038.927
AL 221	9959314.237	325131.459
AL 222	9959256.146	325142.425
AL 223	9958813.429	325147.000
AL 224	9958708.296	325148.085
AL 225	9958708.345	325153.077
AL 226	9958124.296	325159.111
AL 227	9958124.247	325154.119
AL 228	9957815.063	325157.310
AL 229	9957604.489	325159.491
AL 230	9957249.262	325055.198
AL 231	8957247.853	325059.990
AL 232	9956629.953	324878.578
AL 233	9956598.754	324869.415
AL 234	9956600.153	324884.632

POINT	NORTHING(m)	EASTING(m)
AL 235	9956534.352	324845.307
AL 236	9956532.863	324850.389
AL 237	9956530.135	324859.673
AL 238	9956496.261	324849.731
AL 239	9956480.435	324853.920
AL 240	9956475.596	324840.390
AL 241	9956483.654	324843.383
AL 242	9956467.295	324857.911
AL 243	9956408.173	324872.444
AL 244	9956405.542	324857.916
AL 245	9956371.698	324866.385
AL 246	9956284.486	324888.198
AL 247	9956288.117	324902.726
AL 248	9956229.995	324917.259
AL 249	9956226.364	324902.731
AL 250	9955601.073	325059.124
AL 251	9955396.505	325083.168
AL 252	9955297.793	325094.768
AL 253	9955298.381	325099.730
AL 254	9955137.870	325118.600
AL 255	9955069.849	325113.222
AL 256	9955054.823	325112.040
AL 257	9955055.313	325107.068
AL 258	9954896.880	325094.561
AL 259	9954670.409	325068.775
AL 260	9954569.227	325083.702

POINT	NORTHING(m)	EASTING(m)
AL 261	9954509.502	325078.984
AL 262	9954510.684	325064.058
AL 263	9954419.617	325056.869
AL 264	9954093.100	325052.795
AL 265	9953902.623	325065.854
AL 266	9952906.538	325134.146
AL 267	9952408.495	325168.281
AL 268	9952129.720	325187.391
AL 269	9952130.069	325192.374
AL 270	9952070.302	325196.471
AL 271	9952069.954	325191.489
AL 272	9951910.462	325202.424
AL 273	9951890.663	325203.781
AL 274	9951891.001	325208.754
AL 275	9951816.298	325213.875
AL 276	9951815.960	325208.903
AL 277	9951412.409	325236.555
AL 278	9951297.468	325244.437
AL 279	9951298.493	325259.373
AL 280	9951238.726	325263.471
AL 281	9951237.702	325248.534
AL 282	9951024.065	325263.173
AL 283	9951024.403	325268.155
AL 284	9950874.996	325278.398
AL 285	9950874.648	325273.415
AL 286	9950416.322	325304.834

POINT	NORTHING(m)	EASTING(m)
AL 287	9949939.564	325337.507
AL 288	9949841.530	325335.201
AL 289	9949841.409	325340.193
AL 290	9949691.686	325336.667
AL 291	9949676.720	325336.313
AL 292	9949676.831	325331.321
AL 293	9949417.783	325325.224
AL 294	9948918.704	325313.480
AL 295	9948769.289	325308.887
AL 296	9948768.935	325324.944
AL 297	9948709.040	325323.529
AL 298	9948709.394	325308.562
AL 299	9948419.634	325301.736
AL 300	9948404.197	325301.378
AL 301	9948404.076	325306.368
AL 302	9948374.134	325305.661
AL 303	9948347.236	325305.034
AL 304	9948346.994	325315.008
AL 305	9948327.954	325314.563
AL 306	9948289.114	325318.396
AL 307	9948288.139	325308.461
AL 308	9947900.209	325346.798
AL 309	9947899.722	325341.838
AL 310	9947455.870	325385.697
AL 311	9947005.190	325385.565
AL 312	9947005.365	325400.501

POINT	NORTHING(m)	EASTING(m)
AL 313	9946945.429	325400.443
AL 314	9946945.313	325390.519
AL 315	9946864.939	325390.515
AL 316	9946761.761	325426.688
AL 317	9946493.237	325520.849
AL 318	9946321.200	325580.963
AL 319	9946319.614	325576.449
AL 320	9945974.066	325697.615
AL 321	9945966.364	325698.621
AL 322	9945988.306	325713.478
AL 323	9945908.907	325721.248
AL 324	9945906.965	325706.390
AL 325	9945592.737	325747.511
AL 326	9945593.385	325752.463
AL 327	9945504.282	325764.117
AL 328	9945503.634	325759.175
AL 329	9945259.484	325791.119
AL 330	9944889.414	325797.015
AL 331	9944922.562	325798.480
AL 332	9944484.118	325892.382
AL 333	9944485.155	325897.265
AL 334	9944368.002	325922.359
AL 335	9944366.955	325917.476
AL 336	9944151.903	325963.540
AL 337	9944148.185	325964.055
AL 338	9944150.227	325978.892

POINT	NORTHING(m)	EASTING(m)
AL 339	9944090.888	325987.071
AL 340	9944088.836	325972.234
AL 341	9944011.548	325982.891
AL 342	9943868.323	326002.627
AL 343	9943870.366	326017.464
AL 344	9943811.016	326025.643
AL 345	9943808.974	326010.805
AL 346	9943692.287	326026.897
AL 347	9943515.160	326041.692
AL 348	9943017.680	326083.269
AL 349	9942774.163	326103.612
AL 350	9942774.581	326108.594
AL 351	9942491.019	326132.286
AL 352	9942476.072	326133.330
AL 353	9942473.536	326133.748
AL 354	9942421.837	326146.508
AL 355	9942189.031	326203.077
AL 356	9942187.845	326198.225
AL 357	9942152.138	326206.930
AL 358	9942036.257	326235.170
AL 359	9941933.879	326260.119
AL 360	9941551.699	326353.255
AL 361	9941124.288	326603.543
AL 362	9940693.491	326855.805
AL 363	9940544.255	326943.187
AL 364	9940444.379	326992.866

POINT	NORTHING(m)	EASTING(m)
AL 365	9940251.208	327088.949
AL 366	9940251.063	327089.031
AL 367	9940094.074	327167.115
AL 368	9940098.514	327176.063
AL 369	9940053.817	327198.293
AL 370	9940049.367	327189.356
AL 371	9940046.316	327190.872
AL 372	9939779.959	327254.531
AL 373	9939556.116	327307.966
AL 374	9939332.976	327349.963
AL 375	9939335.746	327364.681
AL 376	9939276.875	327375.764
AL 377	9939222.886	327385.929
AL 378	9939164.004	327397.002
AL 379	9939091.313	327410.686
AL 380	9939032.432	327421.769
AL 381	9939029.671	327407.051
AL 382	9938800.355	327450.205
AL 383	9938679.224	327473.004
AL 384	9938497.951	327532.762
AL 385	9938502.639	327546.992
AL 386	9938445.741	327565.743
AL 387	9938441.053	327551.523
AL 388	9938306.830	327595.770
AL 389	9937953.096	327676.969
AL 390	9937830.156	327676.926



POINT	NORTHING(m)	EASTING(m)
AL 381	9937704.523	327676.873
AL 392	9937704.518	327691.849
AL 393	9937644.611	327691.829
AL 394	9937644.616	327676.852
AL 395	9937330.937	327676.743
AL 396	9937029.450	327676.637
AL 397	9936856.629	327676.577
AL 398	9936836.150	327681.813
AL 399	9936806.833	327689.309
AL 400	9936810.542	327703.818
AL 401	9936752.508	327718.664
AL 402	9936748.798	327704.156
AL 403	9936612.959	327738.904
AL 404	9935868.857	327929.242
AL 405	9935853.292	327933.217
AL 406	9935403.600	328105.148
AL 407	9935306.886	328142.126
AL 408	9935296.111	328147.434
AL 409	9935298.236	328151.699
AL 410	9935293.193	328154.203
AL 411	9935296.544	328163.949
AL 412	9935249.160	328187.535
AL 413	9935245.159	328179.506
AL 414	9935262.114	328176.177
AL 415	9935260.600	328185.114
AL 418	9935166.832	328211.833

POINT	NORTHING(m)	EASTING(m)
AL 417	9935014.029	328287.886
AL 418	9934943.367	328299.510
AL 419	9934865.149	328312.386
AL 420	9934749.678	328331.394
AL 421	9934612.879	328353.913
AL 422	9934507.866	328382.113
AL 423	9934455.276	328395.488
AL 424	9934377.202	328415.341
AL 425	9934207.865	328458.402
AL 426	9933971.456	328518.519
AL 427	9933697.096	328588.283
AL 428	9933700.785	328602.791
AL 429	9933642.730	328617.557
AL 430	9933576.856	328634.306
AL 431	9933518.801	328649.072
AL 432	9933425.148	328672.880
AL 433	9933367.093	328687.645
AL 434	9933303.507	328703.817
AL 435	9933245.452	328718.582
AL 436	9933241.763	328704.063
AL 437	9933173.343	328721.456
AL 438	9933095.518	328743.058
AL 439	9933005.095	328768.157
AL 440	9932782.845	328829.848
AL 441	9932686.638	328856.553
AL 442	9932542.328	328896.610

POINT	NORTHING(m)	EASTING(m)
AL 443	9932453.939	328921.140
AL 444	9932457.947	328935.578
AL 445	9932400.221	328951.593
AL 446	9932303.432	328978.464
AL 447	9932245.706	328994.487
AL 448	9932241.697	328980.048
AL 449	9932061.292	329030.129
AL 450	9932043.023	329035.199
AL 451	9931916.981	329070.185
AL 452	9931561.991	329168.719
AL 453	9931080.948	329302.227
AL 454	9930738.437	329397.294
AL 455	9930599.905	329435.744
AL 456	9930449.813	329477.401
AL 457	9930318.298	329513.903
AL 458	9930112.181	329546.486
AL 459	9929713.458	329609.505
AL 460	9929619.078	329624.422
AL 461	9929565.527	329632.885
AL 462	9929329.235	329670.228
AL 463	9929123.810	329691.884
AL 464	9928615.081	329745.502
AL 465	9928616.652	329760.400
AL 466	9928435.658	329779.478
AL 467	9928434.601	329769.543
AL 468	9928310.509	329782.623

POINT	NORTHING(m)	EASTING(m)
AL 469	9928309.982	329777.661
AL 470	9928130.870	329796.537
AL 471	9928077.719	329802.140
AL 472	9927951.371	329815.458
AL 473	9927651.879	329913.386
AL 474	9927656.536	329927.616
AL 475	9927599.597	329946.234
AL 476	9927594.940	329932.004
AL 477	9927571.984	329939.514
AL 478	9927406.498	329966.175
AL 479	9927407.295	329971.108
AL 480	9927259.435	329994.931
AL 481	9927258.638	329989.898
AL 482	9927159.328	330006.001
AL 483	9926666.460	330085.408
AL 484	9926173.582	330164.822
AL 485	9926095.366	330177.427
AL 486	9925964.055	330198.587
AL 487	9925960.526	330199.323
AL 488	9925963.605	330213.982
AL 489	9925863.852	330234.962
AL 490	9925805.227	330247.292
AL 491	9925765.495	330255.655
AL 492	9925706.871	330267.982
AL 493	9925703.782	330253.323
AL 494	9925687.206	330256.811

POINT	NORTHING(m)	EASTING(m)
AL 495	9925690.285	330271.470
AL 496	9925631.661	330283.796
AL 497	9925628.582	330269.148
AL 498	9925581.248	330279.098
AL 499	9925265.432	330345.524
AL 500	9925204.113	330374.902
AL 501	9925056.655	330445.557
AL 502	9925063.129	330469.058
AL 503	9925009.102	330484.946
AL 504	9925002.628	330471.444
AL 505	9924847.876	330545.587
AL 506	9924749.355	330583.168
AL 507	9924514.979	330672.558
AL 508	9924520.314	330686.559
AL 509	9924498.005	330695.066
AL 510	9924498.245	330694.976
AL 511	9924464.342	330707.902
AL 512	9924459.026	330693.902
AL 513	9924282.902	330761.076
AL 514	9924140.248	330815.489
AL 515	9924142.263	330820.063
AL 516	9924112.844	330831.284
AL 517	9924065.679	330849.275
AL 518	9924030.148	330862.829
AL 519	9923988.426	330878.737
AL 520	9923941.411	330898.669

POINT	NORTHING(m)	EASTING(m)
AL 521	9923905.641	330910.313
AL 522	9923874.654	330922.133
AL 523	9923823.884	330941.500
AL 524	9923774.173	330960.460
AL 525	9923777.734	330969.787
AL 526	9923721.761	330991.140
AL 527	9923716.415	330977.140
AL 528	9923656.023	331012.789
AL 529	9923663.636	331025.682
AL 530	9923612.043	331056.133
AL 531	9923604.430	331043.240
AL 532	9923380.869	331175.176
AL 533	9923303.639	331220.747
AL 534	9923311.252	331233.651
AL 535	9923259.659	331264.102
AL 536	9923252.046	331251.198
AL 537	9923195.180	331284.762
AL 538	9923202.792	331297.656
AL 539	9923151.199	331328.106
AL 540	9923099.606	331358.557
AL 541	9923091.993	331345.654
AL 542	9922950.924	331428.910
AL 543	9922748.876	331548.152
AL 544	9922600.647	331635.635
AL 545	9922608.259	331648.529
AL 546	9922570.967	331670.539

POINT	NORTHING(m)	EASTING(m)
AL 547	9922548.710	331673.784
AL 548	9922480.420	331682.455
AL 549	9922487.200	331687.037
AL 550	9922430.981	331675.860
AL 551	9922433.141	331680.678
AL 552	9922373.860	331680.330
AL 553	9922371.600	331684.521
AL 554	9922168.290	331714.247
AL 555	9922168.970	331719.190
AL 556	9922051.390	331736.373
AL 557	9922051.542	331731.310
AL 558	9922037.952	331733.292
AL 559	9922037.900	331738.344
AL 560	9922017.990	331741.251
AL 561	9922017.790	331741.300
AL 562	9921860.500	331778.435
AL 563	9921838.855	331830.768
AL 564	9921805.855	331838.747
AL 565	9921684.174	331843.674
AL 566	9921571.102	331848.763
AL 567	9921569.958	331841.900
AL 568	9921529.927	331851.355
AL 569	9921380.250	331888.688
AL 570	9921383.897	331901.267
AL 571	9921383.801	331908.404
AL 572	9921323.914	331913.183

POINT	NORTHING(m)	EASTING(m)
AL 573	9921321.545	331898.395
AL 574	9921038.599	331944.117
AL 575	9920545.764	332023.747
AL 576	9920452.526	332038.816
AL 577	9920047.574	332069.007
AL 578	9920025.775	332070.627
AL 579	9920026.880	332085.565
AL 580	9919967.146	332090.021
AL 581	9919966.035	332075.084
AL 582	9919605.291	332101.975
AL 583	9919550.999	332109.406
AL 584	9919056.369	332177.050
AL 585	9918568.990	332243.707
AL 586	9918571.020	332258.545
AL 587	9918511.658	332266.655
AL 588	9918509.627	332251.817
AL 589	9918430.305	332262.664
AL 590	9918432.335	332277.513
AL 591	9918372.982	332285.623
AL 592	9918370.952	332270.785
AL 593	9918087.120	332312.334
AL 594	9917954.757	332327.698
AL 595	9917955.433	332332.651
AL 596	9917924.559	332336.870
AL 597	9917923.421	332336.470
AL 598	9917895.169	332328.513

POINT	NORTHING(m)	EASTING(m)
AL 599	9917896.829	332321.811
AL 600	9917582.604	332211.087
AL 601	9917318.029	332117.850
AL 602	9917109.150	332055.504
AL 603	9916630.773	331912.723
AL 604	9916152.396	331769.830
AL 605	9915744.286	331648.112
AL 606	9915744.285	331648.117
AL 607	9915739.998	331662.468
AL 608	9915682.593	331645.327
AL 609	9915671.561	331642.037
AL 610	9915614.158	331624.907
AL 611	9915618.448	331610.551
AL 612	9915554.615	331591.500
AL 613	9915550.325	331605.846
AL 614	9915492.922	331599.716
AL 615	9915497.212	331574.360
AL 616	9915447.985	331559.669
AL 617	9915443.695	331574.025
AL 618	9915437.395	331572.145
AL 619	9915430.946	331570.215
AL 620	9915428.081	331569.355
AL 621	9915406.827	331562.985
AL 622	9915395.338	331559.555
AL 623	9915388.311	331558.845
AL 624	9915390.601	331542.499

POINT	NORTHING(m)	EASTING(m)
AL 625	9915195.704	331484.149
AL 626	9914717.441	331340.974
AL 627	9914385.151	331241.488
AL 628	9914239.187	331197.787
AL 629	9913760.935	331054.610
AL 630	9913605.043	331007.935
AL 631	9913600.743	331022.281
AL 632	9913543.350	331006.100
AL 633	9913547.650	330990.754
AL 634	9913282.683	330911.421
AL 635	9912326.171	330625.050
AL 636	9912105.901	330559.109
AL 637	9911859.538	330445.176
AL 638	9911406.423	330235.618
AL 639	9910953.309	330026.069
AL 640	9910549.139	329839.151
AL 641	9910542.852	329852.737
AL 642	9910488.478	329827.599
AL 643	9910325.459	329752.205
AL 644	9910331.746	329738.609
AL 645	9910047.084	329606.959
AL 646	9909593.974	329397.397
AL 647	9909593.890	329397.358
AL 648	9909593.839	329397.387
AL 649	9909140.804	329187.874
AL 650	9908366.221	328829.631

POINT	NORTHING(m)	EASTING(m)
AL 651	9908359.934	328843.227
AL 652	9908305.561	328818.078
AL 653	9908178.879	328759.495
AL 654	9908185.166	328745.899
AL 655	9907849.431	328590.626
AL 656	9907782.932	328554.005
AL 657	9907598.261	328452.306
AL 658	9907591.036	328465.432
AL 659	9907538.563	328436.530
AL 660	9907545.778	328423.414
AL 661	9907402.400	328344.457
AL 662	9907346.104	328311.605
AL 663	9907109.407	328173.457
AL 664	9907085.088	328170.042
AL 665	9907083.013	328184.878
AL 666	9907023.680	328176.560
AL 667	9907025.765	328181.725
AL 668	9906892.268	328143.011
AL 669	9906761.146	328124.623
AL 670	9906421.765	327974.799
AL 671	9906393.429	327962.285
AL 672	9906188.102	327862.714
AL 673	9906046.136	327718.928
AL 674	9906035.477	327729.446
AL 675	9905993.385	327686.820
AL 676	9906004.044	327676.302

POINT	NORTHING(m)	EASTING(m)
AL 677	9905987.239	327659.280
AL 678	9905976.581	327669.798
AL 679	9905934.489	327627.173
AL 680	9905945.148	327616.645
AL 681	9905937.364	327608.761
AL 682	9905123.969	327269.544
AL 683	9904712.773	327098.040
AL 684	9904622.702	327078.471
AL 685	9904619.529	327093.107
AL 686	9904560.988	327080.395
AL 687	9904564.161	327065.760
AL 688	9904423.807	327035.273
AL 689	9904420.634	327049.899
AL 690	9904362.093	327037.188
AL 691	9904365.265	327022.552
AL 692	9904175.149	326981.246
AL 693	9904051.804	326954.452
AL 694	9903699.731	326825.160
AL 695	9903563.417	326775.110
AL 696	9903295.183	326688.744
AL 697	9903290.602	326702.999
AL 698	9903233.582	326684.637
AL 699	9903238.172	326670.382
AL 700	9902532.855	326443.274
AL 701	9902476.630	326428.394
AL 702	9902472.329	326440.739

POINT	NORTHING(m)	EASTING(m)
AL 703	9902414.948	326423.515
AL 704	9902419.259	326409.170
AL 705	9902275.344	326365.968
AL 706	9901797.204	326222.444
AL 707	9901405.337	326104.811
AL 708	9901318.641	326082.970
AL 709	9900834.551	325961.035
AL 710	9900787.757	325949.251
AL 711	9900784.104	325963.766
AL 712	9900725.665	325949.047
AL 713	9900729.327	325934.521
AL 714	9900692.242	325925.190
AL 715	9900371.740	325752.870
AL 716	9900364.654	325766.055
AL 717	9900311.893	325737.691
AL 718	9900318.979	325724.495
AL 719	9900074.535	325593.065
AL 720	9900054.243	325586.186
AL 721	9900049.433	325600.371
AL 722	9899992.703	325581.150
AL 723	9899997.503	325566.965
AL 724	9899931.005	325544.433
AL 725	9899167.016	325285.566
AL 726	9898989.950	325208.751
AL 727	9898531.975	325010.077
AL 728	9898439.689	324970.053

POINT	NORTHING(m)	EASTING(m)
AL 729	9898200.293	324874.182
AL 730	9898182.604	324859.383
AL 731	9898172.992	324870.870
AL 732	9898145.319	324847.731
AL 733	9898148.046	324845.835
AL 734	9898143.089	324836.607
AL 735	9898136.617	324840.457
AL 736	9898127.037	324832.445
AL 737	9898133.441	324824.790
AL 738	9898120.158	324813.680
AL 739	9898097.365	324794.617
AL 740	9898100.562	324790.795
AL 741	9898088.990	324781.117
AL 742	9898035.346	324736.265
AL 743	9898032.149	324740.097
AL 744	9898010.224	324721.773
AL 745	9897982.011	324717.294
AL 746	9897982.793	324712.363
AL 747	9897626.137	324655.775
AL 748	9897175.492	324584.285
AL 749	9897173.147	324599.071
AL 750	9897153.670	324595.984
AL 751	9897131.493	324616.060
AL 752	9897121.445	324604.962
AL 753	9897107.181	324617.863
AL 754	9897117.228	324628.871

POINT	NORTHING(m)	EASTING(m)
AL 755	9897072.816	324669.172
AL 756	9897066.120	324661.770
AL 757	9897034.294	324690.567
AL 758	9897002.425	324690.678
AL 759	9897002.408	324685.686
AL 760	9896677.200	324686.768
AL 761	9896428.564	324687.594
AL 762	9896428.615	324702.570
AL 763	9896368.709	324702.765
AL 764	9896266.790	324703.106
AL 765	9896266.739	324688.130
AL 766	9896177.998	324688.428
AL 767	9895179.574	324691.744
AL 768	9894680.372	324693.400
AL 769	9893681.948	324696.707
AL 770	9893182.746	324698.359
AL 771	9892683.534	324700.009
AL 772	9892184.332	324701.658
AL 773	9891185.909	324704.952
AL 774	9890688.707	324708.597
AL 775	9890187.495	324708.240
AL 776	9889852.255	324709.344
AL 777	9889852.289	324719.328
AL 778	9889802.388	324719.487
AL 779	9889802.334	324709.503
AL 780	9889802.049	324694.533

**COORDINATES OF THE NORTHERN SECTION OF THE UGANDAN CORRIDOR (RIGHT HAND SIDE), ARC1960 UTM 36N**

POINT	NORTHING (m)	EASTING (m)	POINT	NORTHING (m)	EASTING (m)	POINT	NORTHING (m)	EASTING (m)
AR1	160342.062	288009.059	AR27	159078.501	288562.686	AR53	156975.211	289818.817
AR2	160298.677	288028.523	AR28	159023.680	288586.821	AR54	156910.735	289899.020
AR3	160296.637	288023.963	AR29	159025.700	288591.391	AR55	156906.839	289895.889
AR4	160146.354	288091.386	AR30	158589.275	288783.591	AR56	156838.593	289980.798
AR5	160148.405	288095.936	AR31	158587.264	288779.021	AR57	156801.070	290027.478
AR6	159963.627	288178.322	AR32	158495.902	288819.259	AR58	156808.852	290033.730
AR7	159959.596	288169.182	AR33	158386.279	288867.539	AR59	156770.451	290081.498
AR8	159904.785	288193.327	AR34	158285.786	288911.798	AR60	156762.669	290075.236
AR9	159908.806	288202.467	AR35	158176.163	288960.068	AR61	156725.146	290121.926
AR10	159792.548	288253.668	AR36	158125.513	288982.382	AR62	156732.928	290128.178
AR11	159790.537	288249.098	AR37	158100.357	288993.455	AR63	156576.363	290322.958
AR12	159722.016	288279.275	AR38	158014.392	289030.833	AR64	156572.467	290319.827
AR13	159724.026	288283.845	AR39	157929.176	289067.882	AR65	156525.571	290378.184
AR14	159586.824	288344.268	AR40	157931.256	289072.412	AR66	156529.457	290381.306
AR15	159584.814	288339.698	AR41	157612.373	289211.033	AR67	156408.042	290532.353
AR16	159402.110	288420.165	AR42	157608.393	289201.872	AR68	156404.166	290529.232
AR17	159400.099	288415.595	AR43	157553.461	289225.748	AR69	156057.051	290961.038
AR18	159281.736	288467.726	AR44	157557.442	289234.908	AR70	156060.947	290964.159
AR19	159283.746	288472.297	AR45	157391.938	289306.854	AR71	155957.750	291092.541
AR20	159246.527	288488.680	AR46	157389.948	289302.274	AR72	155953.864	291089.410
AR21	159244.885	288494.860	AR47	157361.289	289314.737	AR73	155869.433	291194.447
AR22	159242.420	288495.941	AR48	157342.394	289339.629	AR74	155873.319	291197.578
AR23	159235.171	288493.681	AR49	157346.370	289342.840	AR75	155794.748	291295.334
AR24	159146.474	288532.749	AR50	157016.610	289775.258	AR76	155654.518	291422.010
AR25	159144.463	288528.179	AR51	157008.828	289769.006	AR77	155651.181	291418.309
AR26	159076.490	288558.116	AR52	156971.305	289815.686	AR78	155595.632	291468.498

POINT	NORTHING (m)	EASTING (m)
AR79	155598.979	291472.209
AR80	155451.334	291605.600
AR81	155444.639	291598.189
AR82	155400.192	291638.346
AR83	155406.886	291645.747
AR84	155352.029	291695.313
AR85	155288.406	291742.305
AR86	155150.678	291844.017
AR87	155147.709	291839.997
AR88	154995.144	291952.679
AR89	154992.176	291948.658
AR90	154943.991	291984.237
AR91	154949.918	291992.268
AR92	154874.598	292047.894
AR93	154871.640	292043.874
AR94	154825.869	292077.683
AR95	154822.901	292073.663
AR96	154774.716	292109.241
AR97	154777.634	292113.192
AR98	154737.002	292132.393
AR99	154739.142	292136.903
AR100	154597.658	292203.806
AR101	154593.388	292194.785
AR102	154539.245	292220.387
AR103	154543.515	292229.407
AR104	154451.484	292272.923

POINT	NORTHING (m)	EASTING (m)
AR105	154305.739	292341.842
AR106	154303.609	292337.341
AR107	154127.630	292420.545
AR108	154129.760	292425.055
AR109	154055.554	292460.144
AR110	153999.446	292481.166
AR111	153862.690	292532.403
AR112	153859.188	292523.062
AR113	153803.095	292544.073
AR114	153806.597	292553.423
AR115	153563.436	292723.941
AR116	153423.647	292821.966
AR117	153417.910	292813.795
AR118	153368.875	292848.186
AR119	153374.802	292856.357
AR120	153195.323	292982.078
AR121	153192.455	292977.987
AR122	153106.636	293038.164
AR123	153109.504	293042.254
AR124	152806.854	293254.477
AR125	152801.128	293246.308
AR126	152752.082	293280.697
AR127	152757.819	293288.868
AR128	152651.739	293363.249
AR129	152435.351	293560.612
AR130	152363.168	293617.343

POINT	NORTHING (m)	EASTING (m)
AR131	152138.758	293793.744
AR132	152135.680	293789.823
AR133	152088.594	293826.838
AR134	152091.672	293830.768
AR135	152024.055	293883.922
AR136	152017.879	293876.071
AR137	152012.442	293880.348
AR138	151966.390	293901.240
AR139	151970.520	293910.331
AR140	151626.383	294066.465
AR141	151622.253	294057.375
AR142	151567.709	294082.127
AR143	151571.839	294091.218
AR144	151340.092	294196.357
AR145	151338.032	294191.807
AR146	151263.850	294225.470
AR147	151261.790	294220.920
AR148	151207.246	294245.662
AR149	151211.376	294254.752
AR150	151057.567	294324.534
AR151	151028.685	294337.840
AR152	151024.564	294328.549
AR153	150970.020	294353.301
AR154	150974.140	294362.392
AR155	150900.442	294395.819
AR156	150863.568	294415.361

POINT	NORTHING (m)	EASTING (m)
AR157	150858.899	294406.541
AR158	150805.974	294434.586
AR159	150808.304	294438.996
AR160	150784.466	294451.614
AR161	150786.826	294456.014
AR162	150657.079	294524.762
AR163	150652.410	294515.941
AR164	150599.486	294543.986
AR165	150601.816	294548.396
AR166	150572.719	294563.833
AR167	150575.049	294568.234
AR168	150170.002	294782.834
AR169	150102.404	294818.650
AR170	149987.892	294867.767
AR171	149985.922	294863.177
AR172	149931.745	294886.411
AR173	149930.877	294886.791
AR174	149932.837	294891.372
AR175	149720.603	294982.408
AR176	149718.633	294977.818
AR177	149690.112	294990.050
AR178	149669.288	295013.067
AR179	149672.984	295016.418
AR180	149369.894	295351.380
AR181	149112.171	295636.210
AR182	149108.485	295632.869

POINT	NORTHING (m)	EASTING (m)
AR183	149058.238	295588.373
AR184	149061.934	295591.724
AR185	149035.002	295721.491
AR186	148700.434	296091.236
AR187	148521.835	296315.772
AR188	148517.929	296312.671
AR189	148396.765	296465.025
AR190	148400.670	296468.127
AR191	148388.841	296483.004
AR192	148327.632	296559.947
AR193	148323.726	296556.846
AR194	148258.696	296638.607
AR195	148254.790	296635.506
AR196	148217.503	296682.375
AR197	148221.419	296685.486
AR198	148193.446	296720.648
AR199	148197.362	296723.749
AR200	148150.541	296782.606
AR201	148146.656	296779.514
AR202	148109.358	296826.373
AR203	148113.254	296829.475
AR204	148078.139	296873.640
AR205	148054.199	296903.744
AR206	148027.588	296933.953
AR207	148023.842	296930.662
AR208	147865.513	297110.470

POINT	NORTHING (m)	EASTING (m)
AR209	147869.259	297113.761
AR210	147791.705	297201.832
AR211	147784.213	297195.239
AR212	147744.628	297240.193
AR213	147752.120	297246.786
AR214	147708.406	297296.426
AR215	147705.149	297292.575
AR216	147481.652	297546.377
AR217	147401.114	297586.863
AR218	147403.354	297591.323
AR219	146956.933	297815.700
AR220	146897.116	297845.774
AR221	146892.626	297836.853
AR222	146839.111	297863.750
AR223	146841.350	297868.210
AR224	146748.079	297915.095
AR225	146745.830	297910.634
AR226	146692.314	297937.531
AR227	146694.564	297941.991
AR228	146493.872	298042.659
AR229	146496.112	298047.320
AR230	146350.263	298120.631
AR231	146345.783	298111.710
AR232	146294.478	298144.505
AR233	146299.866	298152.906
AR234	146290.297	298159.033



POINT	NORTHING (m)	EASTING (m)
AR235	146284.910	298150.632
AR236	146234.473	298182.937
AR237	146239.860	298191.348
AR238	146080.098	298293.682
AR239	145825.519	298456.750
AR240	145685.330	298599.652
AR241	145685.719	298599.610
AR242	145685.706	298599.623
AR243	145335.824	298956.282
AR244	145328.701	298949.290
AR245	145286.747	298992.050
AR246	145293.881	298999.032
AR247	145241.145	299052.792
AR248	145237.576	299049.301
AR249	145236.640	299050.250
AR250	145080.277	299209.640
AR251	145083.844	299213.132
AR252	144986.611	299312.246
AR253	144948.387	299351.212
AR254	144944.820	299347.721
AR255	144943.574	299348.990
AR256	144907.076	299386.205
AR257	144903.508	299382.704
AR258	144861.566	299425.484
AR259	144868.889	299432.456
AR260	144818.287	299483.828

POINT	NORTHING (m)	EASTING (m)
AR261	144811.163	299476.836
AR262	144769.210	299519.596
AR263	144776.343	299526.588
AR264	144637.066	299668.552
AR265	144287.520	300024.868
AR266	144167.331	300147.378
AR267	143998.166	300327.392
AR268	143994.530	300323.981
AR269	143789.435	300542.219
AR270	143769.027	300564.138
AR271	143767.890	300565.147
AR272	143760.047	300570.154
AR273	143757.358	300565.954
AR274	143706.920	300598.258
AR275	143709.619	300602.469
AR276	143659.181	300634.774
AR277	143661.870	300638.974
AR278	143565.064	300700.988
AR279	143497.046	300744.554
AR280	143494.357	300740.343
AR281	143443.919	300772.858
AR282	143446.608	300776.858
AR283	143246.426	300905.090
AR284	143157.177	300990.698
AR285	143101.829	301043.993
AR286	143094.725	301036.791

POINT	NORTHING (m)	EASTING (m)
AR287	143051.502	301078.254
AR288	143058.406	301085.457
AR289	142983.889	301156.933
AR290	142980.442	301153.342
AR291	142785.932	301339.936
AR292	142789.389	301343.537
AR293	142574.109	301550.073
AR294	142570.652	301546.472
AR295	142397.758	301712.335
AR296	142401.205	301715.936
AR297	142336.374	301778.131
AR298	142332.927	301774.539
AR299	142289.703	301816.003
AR300	142293.150	301819.604
AR301	142272.165	301839.744
AR302	142156.649	301941.942
AR303	142150.035	301934.460
AR304	142105.172	301974.147
AR305	142111.787	301981.629
AR306	142069.638	302018.916
AR307	141798.907	302258.442
AR308	141795.600	302254.701
AR309	141728.311	302314.232
AR310	141731.618	302317.973
AR311	141695.793	302349.665
AR312	141457.694	302560.314

POINT	NORTHING (m)	EASTING (m)
AR313	141451.079	302552.842
AR314	141406.216	302592.529
AR315	141409.524	302596.270
AR316	141349.707	302649.187
AR317	141353.014	302652.918
AR318	141275.120	302721.851
AR319	141268.508	302714.369
AR320	141223.643	302754.057
AR321	141230.257	302761.539
AR322	140955.873	303004.459
AR323	140949.059	302996.987
AR324	140904.196	303036.674
AR325	140907.593	303040.515
AR326	140892.669	303053.714
AR327	140837.984	303083.157
AR328	140835.625	303078.756
AR329	140782.877	303107.149
AR330	140785.246	303111.549
AR331	140721.770	303145.720
AR332	140719.401	303141.330
AR333	140666.663	303169.722
AR334	140669.022	303174.113
AR335	140523.889	303252.193
AR336	140526.348	303256.593
AR337	140449.651	303297.883
AR338	140444.922	303289.091

POINT	NORTHING (m)	EASTING (m)
AR339	140392.183	303317.484
AR340	140396.912	303326.275
AR341	140325.374	303364.782
AR342	140086.695	303506.618
AR343	139657.590	303761.616
AR344	139384.610	303923.812
AR345	139382.061	303919.531
AR346	139266.211	303988.383
AR347	139268.760	303992.674
AR348	139228.483	304016.603
AR349	138921.845	304198.820
AR350	138916.747	304190.239
AR351	138865.248	304220.836
AR352	138870.346	304229.418
AR353	138799.375	304271.600
AR354	138370.257	304526.586
AR355	138296.138	304570.629
AR356	138291.040	304562.047
AR357	138239.551	304592.645
AR358	138244.649	304601.226
AR359	138089.111	304693.651
AR360	137943.033	304785.365
AR361	137604.233	304998.082
AR362	137601.584	304993.861
AR363	137246.482	305216.814
AR364	137249.131	305221.035

POINT	NORTHING (m)	EASTING (m)
AR365	137097.552	305316.209
AR366	137071.585	305332.521
AR367	137068.926	305328.290
AR368	137005.513	305368.100
AR369	137008.172	305372.331
AR370	136678.684	305579.201
AR371	136676.574	305575.568
AR372	136580.072	305643.302
AR373	136562.581	305647.613
AR374	136244.029	305832.746
AR375	135812.454	306083.557
AR376	135380.887	306334.377
AR377	134949.320	306585.187
AR378	134910.559	306607.712
AR379	134908.050	306603.401
AR380	134787.355	306673.543
AR381	134684.127	306766.254
AR382	134677.283	306772.409
AR383	134680.620	306776.120
AR384	134584.107	306862.806
AR385	134577.432	306855.384
AR386	134532.877	306895.409
AR387	134539.541	306902.832
AR388	134330.960	307090.182
AR389	134327.623	307086.471
AR390	134115.948	307276.598

POINT	NORTHING (m)	EASTING (m)
AR391	134119.285	307280.310
AR392	134041.288	307350.350
AR393	134037.971	307346.639
AR394	133948.839	307426.690
AR395	133952.176	307430.401
AR396	133810.762	307557.426
AR397	133684.801	307670.566
AR398	133681.464	307666.855
AR399	133558.930	307776.941
AR400	133562.247	307780.632
AR401	133497.773	307838.541
AR402	133480.260	307856.326
AR403	133476.704	307852.814
AR404	133333.949	307967.677
AR405	133337.506	308001.178
AR406	133160.556	308180.716
AR407	133087.050	308243.818
AR408	133073.274	308255.637
AR409	133066.769	308248.064
AR410	133021.324	308287.082
AR411	132852.233	308432.224
AR412	132806.778	308471.231
AR413	132806.777	308471.232
AR414	132806.778	308471.231
AR415	132806.777	308471.232
AR416	132661.441	308595.990

POINT	NORTHING (m)	EASTING (m)
AR417	132661.441	308595.990
AR418	132615.995	308634.998
AR419	132399.053	308821.215
AR420	132399.053	308821.215
AR421	132353.598	308860.224
AR422	132360.102	308867.806
AR423	132329.511	308894.056
AR424	131950.749	309219.180
AR425	131571.975	309544.293
AR426	131414.650	309679.339
AR427	131199.452	309877.219
AR428	130832.016	310215.093
AR429	130638.441	310393.106
AR430	130638.436	310393.103
AR431	130631.677	310385.753
AR432	130631.677	310385.753
AR433	130587.589	310426.297
AR434	130594.343	310433.650
AR435	130594.344	310433.650
AR436	130594.343	310433.650
AR437	130525.693	310496.775
AR438	130525.692	310496.773
AR439	130518.939	310489.422
AR440	130474.841	310529.976
AR441	130481.605	310537.319
AR442	130464.411	310550.818

POINT	NORTHING (m)	EASTING (m)
AR443	130069.876	310856.633
AR444	130069.876	310856.633
AR445	130070.269	310856.588
AR446	129675.741	311162.393
AR447	129657.170	311176.786
AR448	129309.951	311504.028
AR449	128946.694	311846.401
AR450	128583.427	312188.763
AR451	128478.480	312287.677
AR452	128475.063	312284.046
AR453	128333.381	312417.566
AR454	128336.808	312421.197
AR455	128220.158	312531.135
AR456	127856.897	312873.498
AR457	127840.115	312889.314
AR458	127617.473	313086.467
AR459	127617.422	313086.409
AR460	127610.857	313078.996
AR461	127566.019	313118.702
AR462	127566.019	313118.702
AR463	127572.633	313126.175
AR464	127484.010	313204.649
AR465	127225.030	313433.973
AR466	127218.418	313426.500
AR467	127218.363	313426.546
AR468	127191.038	313450.749

POINT	NORTHING (m)	EASTING (m)
AR469	127175.157	313469.889
AR470	127182.839	313476.263
AR471	127121.781	313549.902
AR472	126803.143	313934.164
AR473	126558.838	314228.792
AR474	126473.931	314305.255
AR475	126103.010	314639.317
AR476	125852.587	314864.855
AR477	125849.239	314861.153
AR478	125782.480	314921.281
AR479	125779.133	314917.569
AR480	125735.202	314957.098
AR481	125734.624	314957.655
AR482	125735.576	314958.628
AR483	125741.308	314965.076
AR484	125741.308	314965.078
AR485	125733.954	314971.697
AR486	125381.155	315307.449
AR487	125286.953	315374.264
AR488	125283.616	315370.562
AR489	125283.616	315370.562
AR490	125205.724	315440.709
AR491	125205.721	315440.711
AR492	125209.067	315444.421
AR493	125209.068	315444.423
AR494	124619.295	315975.570

POINT	NORTHING (m)	EASTING (m)
AR495	124592.586	315999.635
AR496	124219.664	316271.822
AR497	123992.162	316437.869
AR498	123989.224	316433.838
AR499	123881.842	316512.214
AR500	123880.355	316513.303
AR501	123883.303	316517.336
AR502	123816.450	316566.129
AR503	123635.649	316698.090
AR504	123629.763	316690.027
AR505	123581.386	316725.342
AR506	123587.272	316733.405
AR507	123413.236	316860.425
AR508	123010.030	317154.721
AR509	122638.860	317425.625
AR510	122635.922	317421.593
AR511	122587.534	317456.909
AR512	122590.482	317460.940
AR513	122222.699	317729.373
AR514	122216.813	317721.310
AR515	122176.488	317750.740
AR516	122182.374	317758.803
AR517	122013.185	317882.300
AR518	121802.544	318040.892
AR519	121722.647	318101.038
AR520	121719.650	318097.056

POINT	NORTHING (m)	EASTING (m)
AR521	121671.791	318133.090
AR522	121674.799	318137.072
AR523	121432.181	318319.736
AR524	121404.026	318342.200
AR525	121060.142	318616.647
AR526	121053.917	318608.844
AR527	121007.926	318645.695
AR528	121014.171	318653.369
AR529	120729.714	318884.915
AR530	120723.409	318877.171
AR531	120676.949	318914.981
AR532	120683.244	318922.725
AR533	120626.597	318968.816
AR534	120374.169	319174.184
AR535	120371.012	319170.313
AR536	120324.551	319208.123
AR537	120327.699	319211.994
AR538	120239.370	319283.855
AR539	119852.142	319598.894
AR540	119728.515	319699.486
AR541	119722.211	319691.732
AR542	119675.750	319729.542
AR543	119682.045	319737.285
AR544	119562.272	319834.728
AR545	119555.977	319826.984
AR546	119509.506	319864.794

POINT	NORTHING (m)	EASTING (m)
AR547	110515.811	319872.537
AR548	110464.912	319913.943
AR549	119077.681	320228.981
AR550	119073.049	320232.760
AR551	119069.902	320228.878
AR552	119023.431	320266.688
AR553	119026.579	320270.559
AR554	118690.458	320544.029
AR555	118303.224	320859.066
AR556	118097.623	321026.335
AR557	117915.492	321173.411
AR558	117527.106	321487.031
AR559	117356.554	321624.758
AR560	117350.289	321616.984
AR561	117303.678	321654.624
AR562	117309.953	321662.388
AR563	117138.719	321800.661
AR564	116750.331	322114.280
AR565	116361.951	322427.900
AR566	115973.560	322741.529
AR567	115948.835	322761.484
AR568	115507.994	323114.758
AR569	115504.877	323110.866
AR570	115434.754	323187.052
AR571	115437.881	323170.953
AR572	115282.188	323295.712

POINT	NORTHING (m)	EASTING (m)
AR573	115103.448	323364.041
AR574	114932.314	323565.098
AR575	114929.266	323561.146
AR576	114798.737	323661.639
AR577	114801.775	323665.591
AR578	114799.988	323666.979
AR579	114642.076	323788.557
AR580	114635.990	323780.643
AR581	114588.519	323817.195
AR582	114594.614	323825.109
AR583	114432.889	323948.624
AR584	114426.803	323941.710
AR585	114379.332	323978.252
AR586	114385.427	323986.166
AR587	114006.796	324277.691
AR588	113611.243	324582.237
AR589	113460.866	324698.019
AR590	113457.819	324694.067
AR591	113327.288	324794.560
AR592	113330.335	324798.521
AR593	113215.698	324886.782
AR594	113019.356	325037.947
AR595	113016.318	325034.005
AR596	112873.911	325143.631
AR597	112876.959	325147.583
AR598	112820.142	325191.328

POINT	NORTHING (m)	EASTING (m)
AR599	112681.450	325298.115
AR600	112398.241	325450.803
AR601	111958.820	325687.721
AR602	111755.588	325797.292
AR603	111753.219	325792.900
AR604	111700.589	325821.298
AR605	111702.948	325825.669
AR606	111519.407	325924.629
AR607	111079.984	326161.545
AR608	111030.399	326188.271
AR609	111025.661	326179.488
AR610	110972.931	326207.915
AR611	110977.669	326216.709
AR612	110687.900	326372.930
AR613	110685.531	326368.538
AR614	110619.616	326404.072
AR615	110621.985	326408.474
AR616	110484.460	326493.392
AR617	110201.996	326637.129
AR618	109408.041	327071.928
AR619	109403.244	327063.174
AR620	109350.703	327091.941
AR621	109355.491	327100.704
AR622	109326.280	327116.706
AR623	109247.558	327159.817
AR624	109242.758	327151.053

POINT	NORTHING (m)	EASTING (m)
AR625	109190.218	327179.830
AR626	109195.005	327188.593
AR627	109142.535	327217.330
AR628	109137.737	327208.566
AR629	109085.197	327237.343
AR630	109089.994	327246.096
AR631	108888.420	327356.483
AR632	108450.558	327596.270
AR633	108269.931	327695.187
AR634	108254.796	327705.097
AR635	108249.320	327696.744
AR638	108199.208	327729.572
AR637	108204.674	327737.926
AR638	108023.597	327856.525
AR639	107978.945	327885.769
AR640	107976.217	327881.587
AR641	107600.360	328127.765
AR642	107603.098	328131.937
AR643	107175.032	328412.303
AR644	107169.556	328403.959
AR645	107119.443	328436.777
AR646	107124.919	328445.131
AR647	106871.742	328610.951
AR648	106866.265	328602.598
AR649	106816.153	328635.416
AR650	106680.087	328724.557

POINT	NORTHING (m)	EASTING (m)
AR651	106629.955	328757.375
AR652	106635.421	328765.729
AR653	106353.118	328950.623
AR654	106273.833	329002.552
AR655	106268.367	328994.198
AR656	106218.254	329027.016
AR657	106223.720	329035.370
AR658	105935.498	329224.142
AR659	105517.876	329497.669
AR660	105100.253	329771.186
AR661	104682.619	330044.713
AR662	104264.994	330318.229
AR663	104146.234	330396.010
AR664	104143.495	330391.838
AR665	104055.794	330449.269
AR666	104058.532	330453.451
AR667	103847.367	330591.755
AR668	103685.231	330697.939
AR669	103678.224	330703.261
AR670	103672.189	330695.307
AR671	103624.483	330731.538
AR672	103630.518	330739.493
AR673	103441.177	330883.298
AR674	103043.613	331185.247
AR675	102646.058	331487.196
AR676	102287.580	331759.458

POINT	NORTHING (m)	EASTING (m)
AR677	102281.535	331751.504
AR678	102242.449	331781.188
AR679	102242.842	331781.315
AR680	102234.222	331787.862
AR681	102240.257	331795.816
AR682	102229.867	331803.708
AR683	102187.588	331830.822
AR684	102182.202	331822.418
AR685	102131.768	331854.766
AR686	102137.164	331863.170
AR687	101830.735	332059.698
AR688	101741.590	332116.867
AR689	101707.459	332136.640
AR690	101702.462	332128.006
AR691	101650.619	332158.029
AR692	101655.626	332166.673
AR693	101401.837	332313.694
AR694	101275.703	332386.766
AR695	101270.706	332378.132
AR696	101218.863	332408.165
AR697	101223.870	332416.799
AR698	101008.237	332541.725
AR699	100970.932	332568.140
AR700	100887.544	332627.162
AR701	100884.666	332623.100
AR702	100676.867	332770.219

POINT	NORTHING (m)	EASTING (m)
AR703	100679.746	332774.291
AR704	100618.024	332817.988
AR705	100615.136	332813.926
AR706	100365.109	332976.783
AR707	100382.893	332978.352
AR708	100385.781	332982.430
AR709	100358.506	333001.742
AR710	100351.449	333010.190
AR711	100347.643	333007.017
AR712	100290.040	333075.983
AR713	100293.876	333079.186
AR714	100196.849	333195.431
AR715	100189.327	333189.145
AR716	100150.931	333235.146
AR717	100158.463	333241.432
AR718	99877.158	333578.493
AR719	99668.975	333827.923
AR720	99661.313	333821.527
AR721	99419.671	334111.056
AR722	99427.333	334117.452
AR723	99237.377	334346.060
AR724	98990.237	334641.171
AR725	98982.575	334634.775
AR726	98944.188	334680.765
AR727	98948.014	334683.968
AR728	98902.044	334739.059

POINT	NORTHING (m)	EASTING (m)
AR729	98898.208	334735.856
AR730	98859.822	334781.857
AR731	98867.484	334788.253
AR732	98468.721	335266.042
AR733	98461.049	335259.645
AR734	98422.662	335305.636
AR735	98430.334	335312.042
AR736	98277.694	335494.919
AR737	98215.340	335569.637
AR738	98211.345	335566.643
AR739	97875.327	336014.814
AR740	97879.323	336017.807
AR741	97806.166	336115.378
AR742	97802.171	336112.385
AR743	97658.422	336304.121
AR744	97662.417	336307.114
AR745	97510.297	336510.008
AR746	97506.301	336507.015
AR747	97494.318	336522.987
AR748	97477.366	336545.602
AR749	97450.161	336553.255
AR750	97158.178	336635.367
AR751	97139.079	336640.739
AR752	97137.729	336635.937
AR753	97080.055	336652.153
AR754	97081.405	336656.955

POINT	NORTHING (m)	EASTING (m)
AR755	96365.167	336858.381
AR756	96366.537	336863.193
AR757	95398.342	337135.470
AR758	95040.080	337236.227
AR759	95038.730	337231.425
AR760	94952.223	337255.744
AR761	94953.574	337260.558
AR762	94791.485	337306.132
AR763	94767.489	337306.154
AR764	94767.486	337301.161
AR765	94408.029	337301.468
AR766	94003.641	337301.797
AR767	94003.643	337306.789
AR768	93868.847	337306.899
AR769	93868.844	337301.906
AR770	93803.333	337301.960
AR771	93750.860	337296.106
AR772	93750.303	337301.069
AR773	93587.180	337282.860
AR774	93587.737	337277.897
AR775	93587.128	337277.828
AR776	93587.128	337277.828
AR777	93394.238	337256.310
AR778	93393.682	337261.272
AR779	93202.774	337239.967
AR780	93093.913	337258.910

POINT	NORTHING (m)	EASTING (m)
AR781	93093.062	337253.987
AR782	93063.549	337259.125
AR783	93062.688	337254.203
AR784	92811.850	337297.845
AR785	92812.701	337302.767
AR786	92753.675	337313.032
AR787	92754.536	337317.954
AR788	92636.485	337338.493
AR789	92635.634	337333.571
AR790	92463.569	337363.513
AR791	92462.718	337358.591
AR792	92403.692	337368.855
AR793	92404.544	337373.778
AR794	92322.076	337388.128
AR795	92293.821	337393.045
AR796	92266.677	337383.792
AR797	92160.919	337347.731
AR798	92162.534	337343.007
AR799	91836.480	337231.850
AR800	91834.865	337236.573
AR801	91514.984	337127.520
AR802	91484.285	337117.051
AR803	91457.395	337135.187
AR804	91460.182	337139.319
AR805	91410.514	337172.824
AR806	91404.939	337164.539

POINT	NORTHING (m)	EASTING (m)
AR807	91184.736	337313.035
AR808	90936.395	337480.516
AR809	90941.971	337488.801
AR810	90897.563	337518.745
AR811	90877.675	337523.880
AR812	90876.425	337519.048
AR813	90687.894	337567.689
AR814	90689.134	337572.521
AR815	90622.094	337589.822
AR816	90556.841	337606.655
AR817	90555.600	337601.823
AR818	90323.560	337661.688
AR819	90324.801	337666.520
AR820	90138.685	337714.544
AR821	89824.799	337795.533
AR822	89822.308	337785.859
AR823	89764.293	337800.825
AR824	89766.794	337810.499
AR825	89655.266	337839.275
AR826	89626.059	337846.804
AR827	89183.587	338006.761
AR828	89148.958	338019.278
AR829	89147.259	338014.588
AR830	88899.965	338103.972
AR831	88554.591	338116.312
AR832	88554.419	338111.330

POINT	NORTHING (m)	EASTING (m)
AR833	88494.550	338113.466
AR834	88494.905	338123.441
AR835	88396.095	338126.977
AR836	88359.380	338126.092
AR837	88359.498	338121.100
AR838	88171.149	338116.588
AR839	88171.267	338111.596
AR840	88111.376	338110.157
AR841	88111.259	338115.149
AR842	88024.229	338113.065
AR843	88024.346	338108.072
AR844	87919.403	338105.557
AR845	87919.286	338110.549
AR846	87888.252	338109.805
AR847	87859.711	338121.981
AR848	87861.670	338126.573
AR849	87588.608	338243.089
AR850	87547.421	338244.608
AR851	87547.228	338239.624
AR852	87457.425	338242.942
AR853	87457.617	338247.925
AR854	87368.733	338251.212
AR855	87339.857	338252.285
AR856	87329.830	338247.968
AR857	87313.291	338240.895
AR858	87277.818	338225.704



POINT	NORTHING (m)	EASTING (m)
AR858	86820.347	338029.960
AR860	86737.721	337994.601
AR861	86735.756	337999.195
AR862	86592.523	337937.906
AR863	86596.442	337928.728
AR864	86511.234	337892.383
AR865	86478.745	337897.451
AR866	86480.327	337907.305
AR867	86307.423	337935.117
AR868	85859.064	338154.510
AR869	85814.867	338176.135
AR870	85812.679	338171.653
AR871	85787.013	338184.206
AR872	85758.565	338181.693
AR873	85758.128	338186.666
AR874	85650.855	338177.181
AR875	85651.292	338172.208
AR876	85432.722	338152.880
AR877	85227.045	338051.908
AR878	85224.840	338056.393
AR879	85154.694	338021.958
AR880	85074.289	337996.793
AR881	85077.270	337987.266
AR882	85020.098	337969.370
AR883	85018.602	337974.143
AR884	84882.308	337931.491

POINT	NORTHING (m)	EASTING (m)
AR885	84883.804	337926.718
AR886	84826.631	337908.831
AR887	84825.136	337913.595
AR888	84525.510	337819.824
AR889	84496.024	337810.493
AR890	84464.973	337814.112
AR891	84376.022	337824.458
AR892	84375.440	337819.496
AR893	84271.303	337831.616
AR894	84271.884	337836.568
AR895	83989.216	337869.459
AR896	83988.644	337864.497
AR897	83720.853	337895.653
AR898	83721.424	337900.605
AR899	83468.519	337930.037
AR900	83469.090	337934.990
AR901	83327.631	337951.450
AR902	83273.098	337938.834
AR903	83274.224	337933.970
AR904	83164.787	337908.649
AR905	83183.661	337913.512
AR906	83067.456	337891.259
AR907	83068.582	337886.396
AR908	83010.214	337872.893
AR909	83007.962	337882.619
AR910	82963.731	337872.392

POINT	NORTHING (m)	EASTING (m)
AR911	82841.505	337844.123
AR912	82842.631	337839.260
AR913	82448.844	337748.117
AR914	82447.518	337752.980
AR915	82355.358	337731.858
AR916	81998.935	337686.782
AR917	82000.189	337676.877
AR918	81940.745	337669.385
AR919	81939.501	337679.290
AR920	81665.197	337644.756
AR921	81554.846	337620.991
AR922	81556.938	337611.235
AR923	81356.182	337568.010
AR924	81355.126	337572.883
AR925	81296.558	337560.278
AR926	81295.512	337565.161
AR927	81244.834	337554.240
AR928	81246.938	337544.484
AR929	81188.369	337531.889
AR930	81186.267	337541.638
AR931	81003.209	337502.224
AR932	80543.358	337403.210
AR933	80544.202	337398.287
AR934	80327.843	337361.359
AR935	80328.690	337356.438
AR936	80225.338	337338.798

POINT	NORTHING (m)	EASTING (m)
AR937	80224.501	337343.711
AR938	80106.391	337323.553
AR939	80105.554	337328.476
AR940	80022.145	337314.240
AR941	79926.628	337297.932
AR942	79665.780	337239.264
AR943	79666.866	337234.391
AR944	79619.203	337223.668
AR945	79608.249	337221.746
AR946	79607.383	337226.669
AR947	79533.348	337213.678
AR948	79503.562	337208.452
AR949	79504.438	337203.539
AR950	79474.940	337198.369
AR951	79475.797	337193.447
AR952	79431.521	337185.678
AR953	79430.664	337190.601
AR954	79346.704	337175.869
AR955	79265.857	337154.447
AR956	79267.143	337149.624
AR957	79233.980	337140.841
AR958	79232.704	337146.665
AR959	79213.041	337140.461
AR960	79211.765	337145.284
AR961	79153.856	337129.933
AR962	79155.132	337125.110

POINT	NORTHING (m)	EASTING (m)
AR963	79140.662	337121.272
AR984	79141.938	337116.448
AR965	79112.979	337108.773
AR966	79111.703	337113.606
AR967	79082.743	337105.930
AR968	79081.467	337110.753
AR969	78931.802	337071.100
AR970	78380.744	336779.547
AR971	78385.413	336770.729
AR972	78332.461	336742.704
AR973	78327.792	336751.533
AR974	78276.336	336724.308
AR975	78214.577	336712.840
AR976	78215.484	336707.927
AR977	77832.623	336636.819
AR978	77833.540	336631.906
AR979	77804.082	336626.437
AR980	77803.175	336631.350
AR981	77655.917	336604.004
AR982	77655.010	336608.907
AR983	76914.576	336471.382
AR984	76649.294	336443.913
AR985	76649.812	336438.950
AR986	76544.527	336428.041
AR987	76545.044	336423.079
AR988	76485.382	336416.903

POINT	NORTHING (m)	EASTING (m)
AR989	76484.864	336421.866
AR990	76337.611	336406.621
AR991	76337.094	336411.583
AR992	76168.084	336394.081
AR993	76112.165	336388.293
AR994	76113.200	336378.357
AR995	76064.072	336373.276
AR996	76006.005	336360.859
AR997	76003.922	336370.625
AR998	75699.866	336305.640
AR999	75701.949	336295.874
AR1000	74989.557	336143.620
AR1001	74987.474	336153.386
AR1002	74703.231	336092.627
AR1003	74571.309	336064.432
AR1004	74573.402	336054.675
AR1005	74514.816	336042.148
AR1006	74512.723	336051.914
AR1007	74367.141	336020.801
AR1008	74369.224	336011.035
AR1009	74065.239	335946.058
AR1010	74064.203	335950.941
AR1011	73940.679	335924.541
AR1012	73841.576	335913.588
AR1013	73841.028	335918.551
AR1014	73721.808	335905.370

POINT	NORTHING (m)	EASTING (m)
AR1015	73314.545	335860.342
AR1016	73315.639	335850.416
AR1017	73256.097	335843.830
AR1018	73254.992	335853.756
AR1019	73126.472	335839.549
AR1020	73127.029	335834.586
AR1021	72769.746	335795.079
AR1022	72769.199	335800.042
AR1023	72729.571	335795.858
AR1024	72445.189	335764.219
AR1025	72338.971	335745.666
AR1026	72339.838	335740.763
AR1027	72221.799	335720.141
AR1028	72220.942	335725.054
AR1029	71995.779	335685.733
AR1030	71997.492	335675.897
AR1031	71717.748	335627.032
AR1032	71658.734	335616.731
AR1033	71657.021	335626.567
AR1034	71323.843	335568.373
AR1035	71307.358	335564.798
AR1036	71308.415	335559.915
AR1037	71059.602	335505.904
AR1038	71058.545	335510.777
AR1039	70765.864	335447.200
AR1040	70355.328	335358.122

POINT	NORTHING (m)	EASTING (m)
AR1041	70356.383	335353.239
AR1042	70278.868	335336.410
AR1043	70279.145	335336.598
AR1044	70268.837	335334.360
AR1045	70269.893	335329.487
AR1046	70240.625	335323.128
AR1047	70239.569	335328.011
AR1048	70171.357	335313.200
AR1049	70172.414	335308.317
AR1050	70113.868	335295.609
AR1051	70111.755	335305.365
AR1052	70026.787	335286.926
AR1053	70028.910	335277.170
AR1054	69970.364	335264.462
AR1055	69968.241	335274.217
AR1056	69851.280	335248.821
AR1057	69853.403	335239.065
AR1058	69794.857	335226.357
AR1059	69792.734	335236.113
AR1060	69715.534	335219.351
AR1061	69353.879	335175.782
AR1062	69354.476	335170.820
AR1063	69168.142	335148.375
AR1064	69168.739	335143.412
AR1065	69109.257	335136.255
AR1066	69108.660	335141.208

POINT	NORTHING (m)	EASTING (m)
AR1067	69086.822	335138.580
AR1068	69086.225	335143.533
AR1069	69081.225	335142.927
AR1070	68821.639	335040.221
AR1071	68825.310	335030.943
AR1072	68769.606	335008.898
AR1073	68767.771	335013.542
AR1074	68616.269	334953.600
AR1075	68614.434	334958.244
AR1076	68570.361	334940.809
AR1077	68104.452	334881.073
AR1078	68105.089	334876.120
AR1079	67889.588	334848.482
AR1080	67888.809	334848.363
AR1081	67888.278	334843.471
AR1082	67659.862	334858.902
AR1083	67660.293	334863.884
AR1084	67347.388	334885.028
AR1085	67347.729	334890.010
AR1086	66873.364	334922.056
AR1087	66873.023	334917.074
AR1088	66872.892	334912.091
AR1089	66812.914	334916.137
AR1090	66813.255	334921.119
AR1091	66794.495	334922.384
AR1092	66794.836	334927.367

POINT	NORTHING (m)	EASTING (m)
AR1093	66769.610	334929.069
AR1094	66675.444	334943.316
AR1095	66674.693	334938.384
AR1096	66335.489	334989.719
AR1097	66230.434	335030.026
AR1098	66228.645	335025.364
AR1099	66172.718	335046.812
AR1100	66174.507	335051.474
AR1101	66121.694	335071.732
AR1102	66119.905	335067.070
AR1103	65925.928	335141.467
AR1104	65908.638	335151.957
AR1105	65911.226	335156.230
AR1106	65821.592	335210.609
AR1107	65824.179	335214.872
AR1108	65673.732	335306.137
AR1109	65597.708	335336.318
AR1110	65594.020	335327.044
AR1111	65538.333	335349.140
AR1112	65542.021	335358.425
AR1113	65502.203	335374.232
AR1114	65436.032	335380.720
AR1115	65276.518	335396.372
AR1116	65275.546	335386.428
AR1117	65215.919	335392.280
AR1118	65218.891	335402.215

POINT	NORTHING (m)	EASTING (m)
AR1119	65164.233	335407.386
AR1120	65163.742	335402.423
AR1121	64701.671	335447.749
AR1122	64702.152	335452.711
AR1123	64442.328	335478.206
AR1124	64160.376	335505.862
AR1125	64159.403	335495.927
AR1126	63987.062	335512.832
AR1127	63988.034	335522.767
AR1128	63945.471	335526.947
AR1129	63893.259	335532.063
AR1130	63852.417	335543.393
AR1131	63851.078	335538.591
AR1132	63793.351	335554.597
AR1133	63794.681	335559.409
AR1134	63563.764	335623.472
AR1135	63562.434	335618.670
AR1136	63432.545	335654.710
AR1137	63433.874	335659.512
AR1138	63160.806	335735.272
AR1139	63161.403	335730.319
AR1140	63104.098	335723.370
AR1141	63103.500	335728.332
AR1142	62979.563	335713.318
AR1143	62895.338	335703.113
AR1144	62895.945	335698.150

POINT	NORTHING (m)	EASTING (m)
AR1145	62762.123	335681.941
AR1146	62761.526	335686.903
AR1147	62717.237	335681.533
AR1148	62640.531	335690.310
AR1149	62639.970	335685.348
AR1150	62389.181	335714.030
AR1151	62388.610	335709.068
AR1152	62269.566	335722.688
AR1153	62270.137	335727.640
AR1154	61702.512	335792.564
AR1155	61703.072	335797.517
AR1156	61628.678	335806.029
AR1157	61627.537	335796.104
AR1158	61569.827	335802.714
AR1159	61570.387	335807.676
AR1160	61421.180	335824.730
AR1161	61392.814	335827.975
AR1162	61366.909	335815.982
AR1163	61369.005	335811.448
AR1164	61314.649	335786.265
AR1165	61312.544	335790.798
AR1166	61003.026	335647.430
AR1167	61000.921	335651.954
AR1168	60946.565	335626.780
AR1169	60948.660	335622.247
AR1170	60894.305	335597.073

POINT	NORTHING (m)	EASTING (m)
AR1171	60892.199	335601.597
AR1172	60581.523	335457.690
AR1173	60450.585	335397.046
AR1174	60266.459	335355.489
AR1175	60267.556	335350.616
AR1176	59989.968	335287.973
AR1177	59988.871	335292.846
AR1178	59798.627	335249.904
AR1179	59799.724	335245.031
AR1180	59682.843	335218.659
AR1181	59681.746	335223.522
AR1182	59614.261	335208.297
AR1183	59127.267	335098.382
AR1184	58964.706	335061.692
AR1185	58966.909	335051.956
AR1186	58908.464	335038.765
AR1187	58907.387	335043.638
AR1188	58879.338	335037.307
AR1189	58857.396	335018.762
AR1190	58644.203	334838.445
AR1191	58840.989	334842.251
AR1192	58412.285	334648.809
AR1193	58415.509	334644.994
AR1194	58118.592	334393.862
AR1195	58065.832	334360.660
AR1196	58015.120	334328.775

POINT	NORTHING (m)	EASTING (m)
AR1197	57989.776	334312.808
AR1198	57926.388	334272.948
AR1199	57923.733	334277.172
AR1200	57913.568	334270.771
AR1201	57687.207	334128.365
AR1202	57689.862	334124.140
AR1203	57665.674	334108.921
AR1204	57652.666	334083.474
AR1205	57648.224	334085.742
AR1206	57573.740	333940.016
AR1207	57554.579	333902.522
AR1208	57563.474	333897.976
AR1209	57536.209	333844.636
AR1210	57527.324	333849.172
AR1211	57508.561	333812.464
AR1212	57513.003	333810.196
AR1213	57498.886	333782.573
AR1214	57474.757	333763.091
AR1215	57471.623	333766.976
AR1216	57369.304	333684.354
AR1217	57372.438	333680.469
AR1218	57325.817	333642.842
AR1219	57322.693	333646.717
AR1220	57236.311	333576.953
AR1221	57050.272	333426.729
AR1222	57053.406	333422.844

POINT	NORTHING (m)	EASTING (m)
AR1223	56840.309	333250.754
AR1224	56817.850	333240.577
AR1225	56820.135	333236.153
AR1226	56765.741	333211.508
AR1227	56761.161	333220.386
AR1228	56749.088	333214.928
AR1229	56753.668	333206.060
AR1230	56699.124	333181.335
AR1231	56696.829	333185.769
AR1232	56617.799	333149.978
AR1233	56615.514	333154.402
AR1234	56498.117	333101.230
AR1235	56500.263	333096.726
AR1236	56204.817	332962.923
AR1237	55776.763	332769.062
AR1238	55774.618	332773.558
AR1239	55474.677	332637.706
AR1240	55476.822	332633.202
AR1241	55405.992	332601.123
AR1242	55408.750	332599.535
AR1243	55408.895	332595.021
AR1244	55353.553	332571.894
AR1245	55349.263	332580.911
AR1246	55265.257	332542.867
AR1247	55199.753	332517.334
AR1248	55201.589	332512.681

POINT	NORTHING (m)	EASTING (m)
AR1249	54907.018	332397.856
AR1250	54684.828	332358.354
AR1251	54683.950	332363.276
AR1252	54580.734	332344.925
AR1253	54581.601	332340.003
AR1254	54385.083	332305.075
AR1255	54314.420	332298.017
AR1256	54313.922	332302.990
AR1257	54179.804	332289.600
AR1258	54180.292	332284.637
AR1259	54061.072	332272.741
AR1260	54060.574	332277.704
AR1261	54036.734	332275.329
AR1262	53732.709	332244.991
AR1263	53733.207	332240.018
AR1264	53584.182	332225.145
AR1265	53583.684	332230.117
AR1266	53478.748	332219.639
AR1267	53422.475	332205.463
AR1268	53423.692	332200.630
AR1269	53365.597	332185.989
AR1270	53364.380	332190.832
AR1271	53233.662	332157.901
AR1272	53234.889	332153.058
AR1273	53147.746	332131.107
AR1274	53146.530	332135.950

POINT	NORTHING (m)	EASTING (m)
AR1275	53129.424	332131.640
AR1276	53043.333	332081.244
AR1277	53045.848	332076.940
AR1278	52955.372	332023.978
AR1279	52957.896	332019.664
AR1280	52815.721	331936.443
AR1281	52813.197	331940.748
AR1282	52593.448	331812.139
AR1283	52590.943	331816.423
AR1284	52435.836	331725.638
AR1285	52438.351	331721.324
AR1286	52376.456	331685.087
AR1287	52254.675	331651.045
AR1288	52256.021	331646.242
AR1289	52068.506	331593.826
AR1290	52067.159	331598.639
AR1291	51446.927	331425.272
AR1292	51445.590	331430.075
AR1293	51387.895	331413.947
AR1294	51389.231	331409.144
AR1295	51297.895	331383.609
AR1296	51242.847	331373.070
AR1297	51241.910	331377.973
AR1298	51218.950	331373.575
AR1299	50977.135	331327.256
AR1300	50978.072	331322.353

POINT	NORTHING (m)	EASTING (m)
AR1301	50933.948	331313.898
AR1302	50934.885	331308.995
AR1303	50905.469	331303.362
AR1304	50904.521	331308.265
AR1305	50845.679	331296.999
AR1306	50844.752	331301.892
AR1307	50756.494	331284.992
AR1308	50757.431	331280.090
AR1309	50713.966	331271.874
AR1310	50698.648	331268.634
AR1311	50684.849	331264.873
AR1312	50686.046	331260.030
AR1313	50642.410	331249.299
AR1314	50641.223	331254.142
AR1315	50597.578	331243.420
AR1316	50596.391	331248.253
AR1317	50497.587	331223.958
AR1318	50498.783	331219.105
AR1319	50295.174	331169.029
AR1320	50293.977	331173.872
AR1321	50244.378	331161.669
AR1322	50061.537	331116.707
AR1323	49864.368	331090.089
AR1324	49865.048	331085.138
AR1325	49775.990	331073.119
AR1326	49776.658	331068.187

POINT	NORTHING (m)	EASTING (m)
AR1327	49746.973	331064.161
AR1328	49746.305	331069.114
AR1329	49528.654	331039.728
AR1330	49529.321	331034.786
AR1331	49469.951	331026.774
AR1332	49469.283	331031.717
AR1333	49182.297	330992.974
AR1334	49167.449	330991.221
AR1335	49123.086	330984.782
AR1336	48962.538	330960.194
AR1337	48468.517	330905.670
AR1338	48469.065	330900.707
AR1339	48349.976	330887.569
AR1340	48349.428	330892.531
AR1341	48281.521	330885.031
AR1342	48266.983	330884.306
AR1343	48267.231	330879.314
AR1344	48207.393	330876.304
AR1345	48207.145	330881.286
AR1346	48072.322	330874.492
AR1347	47933.041	330852.753
AR1348	47932.274	330857.685
AR1349	47577.139	330802.254
AR1350	47577.906	330797.321
AR1351	47296.750	330753.432
AR1352	47295.972	330758.365

POINT	NORTHING (m)	EASTING (m)
AR1353	47133.208	330732.956
AR1354	47133.975	330728.023
AR1355	47008.924	330708.508
AR1356	47001.016	330707.000
AR1357	47000.068	330711.893
AR1358	46786.132	330671.107
AR1359	46412.140	330599.786
AR1360	46413.077	330594.884
AR1361	46324.810	330578.052
AR1362	46323.872	330582.955
AR1363	46220.637	330563.261
AR1364	46221.564	330558.369
AR1365	46147.685	330544.269
AR1366	46118.559	330538.855
AR1367	46089.523	330532.941
AR1368	46075.014	330529.500
AR1369	45826.385	330474.638
AR1370	45825.308	330479.521
AR1371	45693.685	330450.479
AR1372	45694.762	330445.606
AR1373	45617.118	330428.472
AR1374	45488.322	330405.909
AR1375	45489.189	330400.986
AR1376	45356.419	330377.725
AR1377	45355.552	330382.638
AR1378	45193.286	330354.202

POINT	NORTHING (m)	EASTING (m)
AR1379	45192.419	330359.125
AR1380	45044.901	330333.271
AR1381	45045.759	330328.358
AR1382	44632.711	330255.972
AR1383	44631.844	330260.894
AR1384	44587.590	330253.137
AR1385	44588.448	330248.225
AR1386	44116.390	330165.507
AR1387	44115.522	330170.420
AR1388	43841.618	330122.416
AR1389	43349.880	330036.247
AR1390	43112.386	329994.632
AR1391	43113.254	329989.719
AR1392	42847.715	329943.184
AR1393	42846.858	329948.106
AR1394	42463.307	329880.890
AR1395	42464.165	329875.987
AR1396	42080.615	329808.760
AR1397	42079.757	329813.673
AR1398	41874.690	329777.741
AR1399	41533.933	329718.028
AR1400	41533.623	329717.966
AR1401	41534.801	329713.113
AR1402	41475.790	329702.763
AR1403	41474.932	329707.675
AR1404	41328.965	329682.105

POINT	NORTHING (m)	EASTING (m)
AR1405	41305.350	329681.974
AR1406	41305.447	329671.989
AR1407	41245.550	329671.413
AR1408	41245.502	329676.406
AR1409	40990.078	329673.947
AR1410	40875.969	329693.382
AR1411	40876.809	329698.294
AR1412	40817.753	329708.352
AR1413	40816.913	329703.440
AR1414	40713.568	329721.035
AR1415	40714.408	329725.958
AR1416	40507.706	329761.159
AR1417	40506.867	329756.236
AR1418	40241.119	329801.505
AR1419	40240.280	329796.583
AR1420	40195.990	329804.121
AR1421	40196.830	329809.043
AR1422	40183.012	329811.402
AR1423	40182.103	329811.442
AR1424	40170.780	329810.167
AR1425	39917.448	329784.722
AR1426	39916.950	329789.684
AR1427	39186.758	329716.326
AR1428	39187.266	329711.363
AR1429	39008.440	329693.399
AR1430	39007.942	329698.362

POINT	NORTHING (m)	EASTING (m)
AR1431	38904.633	329687.981
AR1432	38904.779	329687.815
AR1433	38903.778	329687.715
AR1434	38904.276	329682.752
AR1435	38501.933	329642.330
AR1436	38501.435	329647.293
AR1437	38248.103	329621.845
AR1438	38248.601	329616.883
AR1439	37922.571	329584.121
AR1440	37785.901	329574.475
AR1441	37785.553	329579.457
AR1442	37651.090	329569.969
AR1443	37651.448	329584.987
AR1444	37188.322	329532.322
AR1445	37187.963	329537.305
AR1446	36797.435	329509.746
AR1447	36798.132	329499.792
AR1448	36620.965	329487.286
AR1449	36620.616	329492.269
AR1450	36172.427	329460.647
AR1451	36172.078	329465.629
AR1452	36067.499	329458.251
AR1453	36067.848	329453.269
AR1454	35918.458	329442.735
AR1455	35918.100	329447.707
AR1456	35046.094	329386.181

POINT	NORTHING (m)	EASTING (m)
AR1457	35046.801	329376.216
AR1458	34710.579	329352.497
AR1459	34650.821	329348.275
AR1460	34393.798	329330.142
AR1461	34334.040	329325.929
AR1462	34062.239	329306.750
AR1463	34002.481	329302.527
AR1464	33990.330	329301.671
AR1465	33930.572	329297.459
AR1466	33930.224	329302.431
AR1467	33929.875	329307.413
AR1468	33921.558	329306.826
AR1469	33921.906	329301.843
AR1470	33348.851	329261.411
AR1471	33348.502	329266.394
AR1472	33124.824	329250.605
AR1473	32992.748	329226.420
AR1474	32993.646	329221.517
AR1475	32816.865	329189.149
AR1476	32815.968	329194.062
AR1477	32683.380	329169.783
AR1478	32684.278	329164.881
AR1479	32448.587	329121.720
AR1480	32447.669	329126.632
AR1481	31995.818	329043.910
AR1482	31997.614	329034.085



POINT	NORTHING (m)	EASTING (m)
AR1483	31938.693	329023.292
AR1484	31889.588	329014.305
AR1485	31888.691	329019.217
AR1486	31579.402	328962.539
AR1487	30288.579	328633.908
AR1488	30287.342	328638.741
AR1489	30013.500	328569.039
AR1490	29783.505	328510.484
AR1491	29646.386	328484.376
AR1492	29647.324	328479.484
AR1493	29588.474	328468.270
AR1494	29587.536	328473.173
AR1495	29525.339	328461.337
AR1496	29148.162	328389.144
AR1497	29147.099	328384.242
AR1498	29044.107	328364.639
AR1499	29043.179	328389.541
AR1500	29034.930	328367.970
AR1501	28818.428	328326.746
AR1502	28806.841	328325.657
AR1503	28807.310	328320.685
AR1504	28702.941	328310.836
AR1505	28702.473	328315.809
AR1506	28539.427	328300.415
AR1507	26943.045	328149.734
AR1508	26943.514	328144.761

POINT	NORTHING (m)	EASTING (m)
AR1509	26883.876	328139.139
AR1510	26883.408	328144.101
AR1511	25906.221	328051.865
AR1512	25907.158	328041.920
AR1513	25847.521	328036.288
AR1514	25846.583	328046.232
AR1515	24244.287	327894.966
AR1516	24244.756	327890.003
AR1517	23991.279	327866.064
AR1518	23990.811	327871.036
AR1519	23811.888	327854.146
AR1520	23812.357	327849.174
AR1521	23573.797	327826.649
AR1522	23573.318	327831.622
AR1523	22287.405	327710.211
AR1524	22288.342	327700.266
AR1525	22158.853	327688.041
AR1526	22157.916	327697.985
AR1527	21992.832	327682.400
AR1528	21993.301	327677.427
AR1529	21799.472	327659.129
AR1530	21799.003	327664.091
AR1531	21363.490	327622.966
AR1532	21364.427	327613.032
AR1533	21304.790	327607.397
AR1534	21303.853	327617.342

POINT	NORTHING (m)	EASTING (m)
AR1535	20844.746	327573.992
AR1536	20845.215	327569.020
AR1537	20636.470	327549.304
AR1538	20636.001	327554.276
AR1539	20516.716	327543.007
AR1540	20517.185	327538.045
AR1541	20457.548	327532.410
AR1542	20457.079	327537.382
AR1543	19428.279	327440.225
AR1544	19428.748	327435.283
AR1545	19264.733	327419.784
AR1546	19264.265	327424.738
AR1547	19096.248	327408.875
AR1548	18599.242	327361.929
AR1549	18369.647	327340.249
AR1550	18370.126	327335.287
AR1551	18265.749	327325.422
AR1552	18265.280	327330.395
AR1553	17955.283	327301.111
AR1554	17956.200	327291.176
AR1555	17896.583	327285.541
AR1556	17817.588	327259.199
AR1557	17557.951	327253.583
AR1558	17146.422	327214.892
AR1559	17088.785	327209.057
AR1560	17085.847	327219.001

POINT	NORTHING (m)	EASTING (m)
AR1561	16425.037	327156.588
AR1562	16425.975	327146.644
AR1563	16366.328	327141.018
AR1564	16365.390	327150.952
AR1565	15909.471	327107.889
AR1566	15909.940	327102.917
AR1567	15850.303	327097.291
AR1568	15849.834	327102.253
AR1569	15775.281	327095.210
AR1570	15775.750	327090.248
AR1571	15701.196	327083.205
AR1572	15700.727	327088.176
AR1573	15641.090	327082.541
AR1574	15641.559	327077.569
AR1575	15253.894	327040.949
AR1576	15253.425	327045.921
AR1577	14686.839	326992.400
AR1578	14687.308	326987.438
AR1578	14627.671	326981.801
AR1580	14627.202	326986.764
AR1581	14604.334	326984.609
AR1582	14138.350	326876.889
AR1583	13943.623	326831.869
AR1584	13945.879	326822.144
AR1585	13814.832	326791.851
AR1586	13812.586	326801.576

POINT	NORTHING (m)	EASTING (m)
AR1587	13651.955	326764.451
AR1588	13548.027	326740.421
AR1589	13549.155	326735.559
AR1590	13490.786	326722.064
AR1591	13489.658	326726.926
AR1592	13165.571	326652.003
AR1593	13124.874	326642.595
AR1594	13125.992	326637.732
AR1595	12498.558	326492.683
AR1596	12497.430	326497.545
AR1597	12192.794	326427.121
AR1598	11858.737	326349.891
AR1599	11703.416	326324.740
AR1600	11210.615	326244.946
AR1601	10717.826	326165.150
AR1602	10446.612	326121.231
AR1603	10448.209	326111.376
AR1604	10301.748	326087.651
AR1605	10300.151	326097.516
AR1606	10225.027	326065.342
AR1607	9732.228	326005.544
AR1608	9239.440	325925.744
AR1609	8976.433	325883.150
AR1610	8978.030	325873.296
AR1611	8918.903	325863.713
AR1612	8918.104	325868.646

POINT	NORTHING (m)	EASTING (m)
AR1613	8470.097	325796.090
AR1614	8469.298	325801.022
AR1615	8253.855	325766.130
AR1616	7761.057	325686.326
AR1617	7268.261	325606.511
AR1618	7195.732	325594.764
AR1619	6767.999	325585.672
AR1620	6268.906	325575.055
AR1621	5774.296	325564.543
AR1622	5774.405	325559.551
AR1623	5684.567	325557.637
AR1624	5684.457	325562.629
AR1625	5270.699	325553.827
AR1626	4756.130	325542.874
AR1627	4756.240	325537.892
AR1628	4651.425	325535.658
AR1629	4651.325	325540.650
AR1630	3745.616	325521.380
AR1631	3347.700	325543.481
AR1632	3347.141	325533.506
AR1633	3251.741	325538.809
AR1634	3252.291	325548.774
AR1635	2276.898	325602.957
AR1636	2276.861	325602.984
AR1637	2227.001	325605.753
AR1638	2226.721	325600.781

POINT	NORTHING (m)	EASTING (m)
AR1639	1942.609	325616.539
AR1640	1942.889	325621.531
AR1641	1778.406	325630.661
AR1642	1719.062	325633.963
AR1643	1718.782	325628.971
AR1644	1691.275	325630.498
AR1645	1659.196	325630.499
AR1646	1659.196	325635.491
AR1647	1292.432	325635.493
AR1648	1075.566	325627.696
AR1649	1075.736	325622.704
AR1650	701.575	325609.246
AR1651	701.395	325614.238
AR1652	491.856	325606.700
AR1653	492.035	325601.708
AR1654	372.304	325597.404
AR1655	372.124	325602.386
AR1656	117.695	325593.240
AR1657	117.875	325588.248
AR1658	58.000	325586.092
AR1659	57.820	325591.084

COORDINATES OF THE SOUTHERN SECTION OF THE UGANDAN CORRIDOR (RIGHT HAND SIDE). ARC 1960 UTM 36S

POINT	NORTHINGS(m)	EASTINGS(m)
AR 1	9997531.444	325500.173
AR 2	9997531.803	325490.198
AR 3	9997506.313	325489.279
AR 4	9997472.736	325485.874
AR 5	9997471.728	325495.809
AR 6	9997260.701	325474.399
AR 7	9997261.210	325469.427
AR 8	9997052.610	325448.266
AR 9	9997052.110	325453.228
AR 10	9997007.401	325448.694
AR 11	9997007.810	325443.732
AR 12	9996888.708	325431.639
AR 13	9996888.209	325436.601
AR 14	9996637.984	325411.216
AR 15	9996638.893	325401.282
AR 16	9996579.397	325395.230
AR 17	9996578.388	325405.164
AR 18	9996471.008	325394.269
AR 19	9996471.517	325389.307
AR 20	9995622.219	325303.132
AR 21	9995621.720	325308.094
AR 22	9995304.865	325275.942
AR 23	9995038.073	325248.871
AR 24	9995039.081	325238.936
AR 25	9995009.289	325235.920
AR 26	9994977.539	325238.735

POINT	NORTHINGS(m)	EASTINGS(m)
AR 27	9994978.427	325248.679
AR 28	9994859.654	325259.209
AR 29	9994859.215	325254.237
AR 30	9994799.539	325259.526
AR 31	9994799.978	325264.499
AR 32	9994703.300	325273.072
AR 33	9994702.861	325268.100
AR 34	9994195.650	325313.062
AR 35	9994196.089	325318.034
AR 36	9994017.380	325333.873
AR 37	9994016.941	325328.900
AR 38	9993420.221	325381.805
AR 39	9993420.670	325386.777
AR 40	9993258.705	325401.128
AR 41	9993257.816	325391.183
AR 42	9993198.150	325396.473
AR 43	9993199.029	325406.417
AR 44	9993193.907	325406.874
AR 45	9993124.307	325384.199
AR 46	9993127.393	325374.704
AR 47	9993070.443	325356.141
AR 48	9993067.348	325365.636
AR 49	9992979.158	325336.897
AR 50	9992980.706	325332.145
AR 51	9992653.197	325225.429
AR 52	9992651.850	325230.172

POINT	NORTHINGS(m)	EASTINGS(m)
AR 53	9992324.141	325123.456
AR 54	9992325.689	325118.713
AR 55	9992254.493	325095.507
AR 56	9992252.945	325100.259
AR 57	9992039.355	325030.649
AR 58	9992040.903	325025.907
AR 59	9991941.222	324993.423
AR 60	9991939.674	324998.176
AR 61	9991797.281	324951.772
AR 62	9991798.829	324947.020
AR 63	9991442.847	324831.026
AR 64	9991441.300	324835.768
AR 65	9991056.844	324710.486
AR 66	9991058.382	324705.744
AR 67	9990844.793	324636.133
AR 68	9990846.341	324631.390
AR 69	9990760.907	324603.550
AR 70	9990759.360	324608.292
AR 71	9990332.183	324469.089
AR 72	9990330.635	324473.831
AR 73	9989860.738	324320.706
AR 74	9989862.276	324315.864
AR 75	9989805.317	324297.410
AR 76	9989803.769	324302.152
AR 77	9989703.028	324269.312
AR 78	9989689.972	324263.936

POINT	NORTHINGS(m)	EASTINGS(m)
AR 79	9989693.776	324254.701
AR 80	9989638.385	324231.884
AR 81	9989634.581	324241.119
AR 82	9989522.743	324195.045
AR 83	9989469.267	324173.017
AR 84	9989471.164	324168.404
AR 85	9989374.230	324128.471
AR 86	9989372.333	324133.094
AR 87	9989123.683	324030.661
AR 88	9989127.478	324021.436
AR 89	9989072.097	323998.618
AR 90	9989068.292	324007.853
AR 91	9988516.342	323780.488
AR 92	9988518.619	323770.764
AR 93	9988460.293	323757.101
AR 94	9988459.154	323781.964
AR 95	9988198.262	323700.863
AR 96	9988069.347	323703.400
AR 97	9988069.446	323708.392
AR 98	9988033.173	323709.109
AR 99	9988032.975	323699.124
AR 100	9987973.079	323700.308
AR 101	9987973.278	323710.293
AR 102	9987784.947	323714.004
AR 103	9987784.847	323709.011
AR 104	9987749.034	323709.718

POINT	NORTHINGS(m)	EASTINGS(m)
AR 105	9987748.945	323704.736
AR 106	9987709.727	323705.502
AR 107	9987694.032	323705.830
AR 108	9987688.900	323706.009
AR 109	9987689.079	323711.001
AR 110	9987215.859	323727.641
AR 111	9987216.038	323732.633
AR 112	9986822.382	323746.472
AR 113	9986822.033	323736.467
AR 114	9986762.168	323738.599
AR 115	9986762.516	323748.574
AR 116	9986612.516	323753.853
AR 117	9986315.106	323764.309
AR 118	9985224.397	323620.453
AR 119	9985225.696	323610.549
AR 120	9985166.311	323602.717
AR 121	9985165.002	323612.611
AR 122	9985127.862	323607.714
AR 123	9985042.498	323596.456
AR 124	9985043.147	323591.504
AR 125	9984780.028	323556.816
AR 126	9984711.836	323558.278
AR 127	9984711.946	323563.260
AR 128	9984639.151	323564.821
AR 129	9984639.042	323559.829
AR 130	9984579.147	323561.112

POINT	NORTHINGS(m)	EASTINGS(m)
AR 131	9984579.256	323566.104
AR 132	9983965.369	323579.228
AR 133	9983965.270	323574.236
AR 134	9983744.300	323578.968
AR 135	9983633.181	323570.826
AR 136	9983633.149	323570.854
AR 137	9983622.432	323570.069
AR 138	9983622.062	323575.051
AR 139	9983502.573	323566.303
AR 140	9983502.943	323561.321
AR 141	9983353.581	323550.385
AR 142	9983353.211	323555.367
AR 143	9983009.679	323530.214
AR 144	9983010.049	323525.242
AR 145	9982950.304	323520.863
AR 146	9982949.934	323525.845
AR 147	9982875.273	323520.378
AR 148	9982875.633	323515.394
AR 149	9982864.980	323514.614
AR 150	9982844.792	323513.135
AR 151	9982845.152	323508.163
AR 152	9982785.407	323503.784
AR 153	9982785.048	323508.766
AR 154	9982756.134	323506.846
AR 155	9982755.784	323511.628
AR 156	9981803.089	323441.876

POINT	NORTHINGS(m)	EASTINGS(m)
AR 157	9981798.810	323442.082
AR 158	9981798.571	323437.090
AR 159	9980935.038	323478.822
AR 160	9980934.799	323473.830
AR 161	9980874.964	323476.719
AR 162	9980875.203	323481.711
AR 163	9980706.580	323489.860
AR 164	9980706.819	323494.842
AR 165	9980437.565	323507.852
AR 166	9980437.326	323502.859
AR 167	9979794.094	323533.938
AR 168	9979794.333	323538.930
AR 169	9979644.814	323546.149
AR 170	9979285.738	323563.492
AR 171	9979285.499	323558.509
AR 172	9979146.249	323565.232
AR 173	9978704.263	323623.218
AR 174	9978704.912	323628.170
AR 175	9978650.004	323635.379
AR 176	9978422.785	323665.197
AR 177	9978422.137	323660.244
AR 178	9978155.755	323695.206
AR 179	9978155.107	323690.254
AR 180	9978135.977	323692.768
AR 181	9978096.370	323694.021
AR 182	9978096.688	323704.005

POINT	NORTHINGS(m)	EASTINGS(m)
AR 183	9977842.151	323712.100
AR 184	9977841.992	323707.108
AR 185	9977767.150	323709.485
AR 186	9977767.309	323714.477
AR 187	9977158.754	323733.826
AR 188	9976884.157	323742.559
AR 189	9976883.998	323737.567
AR 190	9976422.368	323752.253
AR 191	9976388.821	323757.251
AR 192	9976389.559	323762.193
AR 193	9976025.639	323816.418
AR 194	9976024.162	323806.543
AR 195	9975964.915	323815.371
AR 196	9975965.653	323820.313
AR 197	9975838.323	323839.286
AR 198	9975647.704	323846.688
AR 199	9975647.893	323851.680
AR 200	9975574.848	323854.526
AR 201	9975574.460	323844.541
AR 202	9975514.595	323846.870
AR 203	9975514.983	323856.844
AR 204	9975303.697	323865.061
AR 205	9975303.508	323860.069
AR 206	9975243.643	323862.397
AR 207	9975243.842	323867.389
AR 208	9975169.145	323870.286

POINT	NORTHINGS(m)	EASTINGS(m)
AR 209	9974824.824	323883.664
AR 210	9974824.625	323878.682
AR 211	9974757.661	323881.279
AR 212	9974757.462	323876.297
AR 213	9974697.606	323878.614
AR 214	9974697.805	323883.606
AR 215	9974668.611	323884.740
AR 216	9974660.135	323884.829
AR 217	9974645.408	323884.987
AR 218	9974028.545	323891.547
AR 219	9973372.830	323926.884
AR 220	9973373.099	323931.866
AR 221	9973208.608	323940.727
AR 222	9973208.339	323935.745
AR 223	9973148.514	323938.971
AR 224	9973148.782	323943.953
AR 225	9972864.651	323959.265
AR 226	9972864.382	323954.283
AR 227	9972804.556	323957.509
AR 228	9972804.825	323962.491
AR 229	9972675.260	323969.472
AR 230	9972499.456	323978.948
AR 231	9972498.919	323968.974
AR 232	9972439.093	323972.199
AR 233	9972439.631	323982.173
AR 234	9972176.735	323996.330

POINT	NORTHINGS(m)	EASTINGS(m)
AR 235	9972176.466	323991.348
AR 236	9972116.651	323994.573
AR 237	9972116.920	323999.555
AR 238	9971443.960	324035.821
AR 239	9971443.702	324030.839
AR 240	9971234.332	324042.117
AR 241	9971234.600	324047.099
AR 242	9971179.797	324050.048
AR 243	9970721.942	324074.719
AR 244	9970696.708	324074.548
AR 245	9970696.749	324069.556
AR 246	9970277.544	324066.790
AR 247	9970186.707	324073.784
AR 248	9970187.085	324078.756
AR 249	9969905.368	324100.415
AR 250	9969904.800	324091.019
AR 251	9969845.014	324094.763
AR 252	9969845.662	324104.728
AR 253	9969634.913	324117.941
AR 254	9969634.286	324107.976
AR 255	9969574.500	324111.720
AR 256	9969574.819	324116.702
AR 257	9969290.396	324134.535
AR 258	9969290.705	324139.517
AR 259	9968782.515	324171.368
AR 260	9968782.196	324166.386

POINT	NORTHINGS(m)	EASTINGS(m)
AR 261	9968572.945	324179.499
AR 262	9968573.254	324184.481
AR 263	9967480.921	324252.946
AR 264	9967480.304	324242.982
AR 265	9967420.508	324246.725
AR 266	9967421.135	324256.689
AR 267	9967078.564	324278.162
AR 268	9967078.245	324273.180
AR 269	9966839.091	324288.172
AR 270	9966839.410	324293.144
AR 271	9966156.104	324335.968
AR 272	9966155.477	324326.003
AR 273	9966095.691	324329.746
AR 274	9966096.318	324339.710
AR 275	9965987.429	324346.539
AR 276	9965987.120	324341.557
AR 277	9965927.334	324345.299
AR 278	9965927.643	324350.281
AR 279	9965837.015	324355.965
AR 280	9965836.398	324346.001
AR 281	9965776.602	324349.743
AR 282	9965777.229	324359.708
AR 283	9965727.121	324362.851
AR 284	9965297.789	324352.207
AR 285	9965298.041	324342.223
AR 286	9965144.794	324338.419

POINT	NORTHINGS(m)	EASTINGS(m)
AR 287	9965144.553	324348.403
AR 288	9964381.744	324329.492
AR 289	9964381.875	324324.500
AR 290	9962705.358	324282.913
AR 291	9962705.489	324277.921
AR 292	9962653.861	324276.642
AR 293	9962643.297	324279.156
AR 294	9962645.611	324288.871
AR 295	9962495.944	324324.474
AR 296	9962219.853	324414.756
AR 297	9961915.379	324514.329
AR 298	9961912.276	324504.834
AR 299	9961898.417	324509.374
AR 300	9961855.133	324519.888
AR 301	9961857.487	324529.583
AR 302	9961787.814	324548.511
AR 303	9961786.637	324541.659
AR 304	9961728.426	324555.804
AR 305	9961729.603	324560.858
AR 306	9961496.759	324617.217
AR 307	9961495.582	324612.364
AR 308	9961422.813	324630.041
AR 309	9961423.991	324634.893
AR 310	9961257.920	324675.238
AR 311	9960198.213	324932.853
AR 312	9960197.454	324929.518

POINT	NORTHINGS(m)	EASTINGS(m)
AR 313	9960192.422	324930.735
AR 314	9960189.099	324924.594
AR 315	9960186.963	324929.971
AR 316	9960137.827	324935.465
AR 317	9960139.672	324945.280
AR 318	9959746.107	325019.515
AR 319	9959745.180	325014.612
AR 320	9959539.146	325053.484
AR 321	9959540.074	325058.387
AR 322	9959253.191	325112.501
AR 323	9958813.120	325117.049
AR 324	9958678.031	325118.444
AR 325	9958677.982	325113.452
AR 326	9958153.839	325118.872
AR 327	9958153.887	325123.864
AR 328	9957608.644	325129.493
AR 329	9957200.220	325009.588
AR 330	9957201.629	325004.796
AR 331	9956828.016	324895.109
AR 332	9956826.607	324899.892
AR 333	9956754.755	324878.798
AR 334	9956756.164	324874.015
AR 335	9956590.698	324825.432
AR 336	9956589.299	324830.224
AR 337	9956523.328	324810.859
AR 338	9956524.737	324806.067

POINT	NORTHINGS(m)	EASTINGS(m)
AR 339	9956526.146	324801.275
AR 340	9956501.726	324794.110
AR 341	9956496.494	324793.999
AR 342	9956461.897	324802.657
AR 343	9956464.321	324812.342
AR 344	9956450.771	324815.723
AR 345	9956448.347	324806.038
AR 346	9956390.236	324820.581
AR 347	9956392.659	324830.266
AR 348	9956364.428	324837.328
AR 349	9956244.894	324867.222
AR 350	9956242.470	324857.536
AR 351	9956184.348	324872.069
AR 352	9956186.772	324881.754
AR 353	9955939.498	324943.606
AR 354	9955938.291	324938.763
AR 355	9955880.179	324953.306
AR 356	9955881.386	324958.139
AR 357	9955595.670	325029.601
AR 358	9955294.296	325065.024
AR 359	9955293.719	325060.072
AR 360	9955137.101	325078.473
AR 361	9955072.994	325073.415
AR 362	9955072.603	325078.387
AR 363	9954573.202	325038.943
AR 364	9954573.993	325028.999

POINT	NORTHINGS(m)	EASTINGS(m)
AR 365	9954514.268	325024.281
AR 366	9954513.487	325034.236
AR 367	9954490.334	325032.403
AR 368	9954490.735	325027.431
AR 369	9954421.216	325021.931
AR 370	9954130.646	325018.323
AR 371	9954130.585	325023.315
AR 372	9954092.261	325022.830
AR 373	9953900.575	325035.971
AR 374	9953651.673	325053.035
AR 375	9953651.335	325048.042
AR 376	9952665.204	325115.647
AR 377	9952665.562	325120.639
AR 378	9952531.092	325129.859
AR 379	9952530.754	325124.877
AR 380	9952381.337	325135.111
AR 381	9952381.675	325140.093
AR 382	9952202.385	325152.388
AR 383	9952202.037	325147.404
AR 384	9952112.397	325153.550
AR 385	9952112.735	325158.532
AR 386	9952008.148	325165.703
AR 387	9952007.800	325160.721
AR 388	9951813.563	325174.038
AR 389	9951813.911	325179.020
AR 390	9951664.494	325189.253



POINT	NORTHINGS(m)	EASTINGS(m)
AR 391	9951664.156	325184.281
AR 392	9951589.443	325189.403
AR 393	9951589.791	325194.376
AR 394	9951284.916	325215.269
AR 395	9951284.230	325205.315
AR 396	9951224.463	325209.412
AR 397	9951225.149	325219.367
AR 398	9950414.274	325274.951
AR 399	9949938.896	325307.530
AR 400	9949932.065	325307.371
AR 401	9949932.187	325302.378
AR 402	9949707.602	325297.094
AR 403	9949707.481	325302.086
AR 404	9949557.758	325298.559
AR 405	9949557.860	325293.567
AR 406	9949363.238	325288.990
AR 407	9949363.127	325293.982
AR 408	9948919.408	325283.536
AR 409	9948766.023	325279.934
AR 410	9948766.255	325269.950
AR 411	9948706.370	325268.535
AR 412	9948706.138	325278.519
AR 413	9948389.929	325271.080
AR 414	9948390.050	325266.088
AR 415	9948326.071	325264.582
AR 416	9948316.556	325265.527

POINT	NORTHINGS(m)	EASTINGS(m)
AR 417	9948316.068	325260.555
AR 418	9948256.451	325266.449
AR 419	9948256.948	325271.411
AR 420	9947866.483	325309.997
AR 421	9947866.971	325314.969
AR 422	9947762.643	325325.282
AR 423	9947762.155	325320.310
AR 424	9947702.537	325326.203
AR 425	9947703.035	325331.166
AR 426	9947494.378	325351.792
AR 427	9947493.890	325346.820
AR 428	9947454.331	325350.732
AR 429	9947433.674	325350.726
AR 430	9947433.673	325355.738
AR 431	9947285.746	325355.695
AR 432	9947285.747	325350.702
AR 433	9947034.054	325350.628
AR 434	9947034.056	325345.626
AR 435	9946974.280	325345.606
AR 436	9948974.277	325355.603
AR 437	9946941.289	325355.593
AR 438	9946941.291	325350.601
AR 439	9946858.142	325350.576
AR 440	9946677.887	325413.803
AR 441	9946676.221	325409.070
AR 442	9946633.934	325424.114

POINT	NORTHINGS(m)	EASTINGS(m)
AR 443	9946635.520	325428.637
AR 444	9946282.170	325552.546
AR 445	9946283.816	325557.259
AR 446	9945967.097	325668.318
AR 447	9945961.061	325669.106
AR 448	9945959.766	325659.211
AR 449	9945900.367	325666.981
AR 450	9945901.662	325676.885
AR 451	9945588.852	325717.816
AR 452	9945588.195	325712.864
AR 453	9945499.102	325724.528
AR 454	9945499.749	325729.471
AR 455	9945257.207	325781.208
AR 456	9944919.067	325788.597
AR 457	9944697.506	325816.048
AR 458	9944696.459	325811.166
AR 459	9944608.592	325829.989
AR 460	9944609.639	325834.872
AR 461	9944448.552	325869.367
AR 462	9944447.505	325864.485
AR 463	9944344.999	325886.448
AR 464	9944346.046	325891.331
AR 465	9944161.744	325930.802
AR 466	9944159.660	325921.038
AR 467	9944141.538	325924.655
AR 468	9944101.180	325930.214

POINT	NORTHINGS(m)	EASTINGS(m)
AR 469	9944102.544	325940.108
AR 470	9944007.457	325953.219
AR 471	9943861.244	325973.371
AR 472	9943859.879	325963.476
AR 473	9943800.540	325971.654
AR 474	9943801.905	325981.549
AR 475	9943688.993	325997.115
AR 476	9943473.121	326015.153
AR 477	9943472.704	326010.180
AR 478	9943368.235	326018.904
AR 479	9943368.643	326023.886
AR 480	9943025.384	326052.562
AR 481	9943024.966	326047.590
AR 482	9942905.571	326057.566
AR 483	9942905.889	326062.548
AR 484	9942786.593	326072.525
AR 485	9942786.176	326067.542
AR 486	9942622.010	326081.268
AR 487	9942621.592	326076.286
AR 488	9942532.050	326083.775
AR 489	9942532.468	326088.748
AR 490	9942467.099	326094.208
AR 491	9942412.381	326107.540
AR 492	9942411.184	326102.667
AR 493	9942367.540	326113.306
AR 494	9942368.726	326118.179

POINT	NORTHINGS(m)	EASTINGS(m)
AR 495	9942325.481	326128.718
AR 496	9942324.304	326123.866
AR 497	9942295.198	326130.965
AR 498	9942296.374	326135.808
AR 499	9942150.872	326171.265
AR 500	9942152.058	326176.118
AR 501	9942029.166	326206.069
AR 502	9941540.381	326325.172
AR 503	9941109.152	326577.696
AR 504	9940678.356	326829.958
AR 505	9940530.001	326916.823
AR 506	9940237.869	327062.131
AR 507	9940237.723	327062.213
AR 508	9940080.734	327140.303
AR 509	9940076.284	327131.356
AR 510	9940031.587	327153.596
AR 511	9940036.037	327162.533
AR 512	9939772.996	327225.399
AR 513	9939551.180	327278.416
AR 514	9939327.504	327320.517
AR 515	9939325.660	327310.702
AR 516	9939266.789	327321.785
AR 517	9939211.582	327332.170
AR 518	9939152.710	327343.252
AR 519	9939091.462	327354.784
AR 520	9939032.581	327365.866

POINT	NORTHINGS(m)	EASTINGS(m)
AR 521	9939034.434	327375.671
AR 522	9938794.815	327420.769
AR 523	9938671.732	327443.935
AR 524	9938478.310	327507.705
AR 525	9938475.178	327498.218
AR 526	9938418.291	327516.970
AR 527	9938419.857	327521.713
AR 528	9938297.405	327562.077
AR 529	9938298.761	327566.890
AR 530	9938230.013	327582.672
AR 531	9938228.896	327577.799
AR 532	9938170.513	327591.208
AR 533	9938171.630	327596.071
AR 534	9937949.707	327647.015
AR 535	9937924.729	327647.006
AR 536	9937924.730	327642.014
AR 537	9937864.824	327641.993
AR 538	9937864.822	327646.985
AR 539	9937830.167	327646.973
AR 540	9937719.410	327646.925
AR 541	9937719.413	327636.940
AR 542	9937659.507	327636.920
AR 543	9937659.504	327646.904
AR 544	9937330.948	327646.790
AR 545	9936852.866	327646.622
AR 546	9936828.731	327652.793

POINT	NORTHINGS(m)	EASTINGS(m)
AR 547	9936809.719	327657.660
AR 548	9936807.247	327647.984
AR 549	9936749.212	327662.830
AR 550	9936751.685	327672.506
AR 551	9936394.751	327763.807
AR 552	9936393.515	327758.964
AR 553	9936001.752	327859.178
AR 554	9936002.998	327864.011
AR 555	9935861.434	327900.223
AR 556	9935844.207	327904.623
AR 557	9935392.903	328077.170
AR 558	9935296.173	328114.156
AR 559	9935293.948	328109.663
AR 560	9935277.880	328117.535
AR 561	9935275.645	328113.061
AR 562	9935222.020	328139.760
AR 563	9935226.469	328148.697
AR 564	9935004.718	328259.062
AR 565	9934938.505	328269.954
AR 566	9934606.547	328324.599
AR 567	9934500.290	328353.133
AR 568	9934447.894	328366.459
AR 569	9933964.074	328489.489
AR 570	9933698.368	328557.560
AR 571	9933693.906	328547.884
AR 572	9933635.841	328562.650

POINT	NORTHINGS(m)	EASTINGS(m)
AR 573	9933587.392	328574.963
AR 574	9933529.337	328589.728
AR 575	9933434.196	328613.925
AR 576	9933378.131	328628.691
AR 577	9933310.687	328645.330
AR 578	9933252.632	328660.086
AR 579	9933255.095	328669.772
AR 580	9933170.638	328691.237
AR 581	9932997.084	328739.295
AR 582	9932481.081	328882.521
AR 583	9932478.409	328872.905
AR 584	9932420.683	328888.928
AR 585	9932305.021	328921.034
AR 586	9932247.295	328937.057
AR 587	9932249.967	328946.673
AR 588	9932035.012	329006.337
AR 589	9931553.980	329139.857
AR 590	9931072.938	329273.385
AR 591	9930591.894	329406.882
AR 592	9930311.934	329484.583
AR 593	9930107.504	329516.900
AR 594	9929614.400	329594.836
AR 595	9929325.325	329640.520
AR 596	9929120.670	329662.095
AR 597	9928824.201	329714.427
AR 598	9928607.125	329716.225

POINT	NORTHINGS(m)	EASTINGS(m)
AR 599	9928606.080	329708.290
AR 600	9928390.816	329728.979
AR 601	9928391.343	329733.951
AR 602	9928306.321	329742.903
AR 603	9928306.848	329747.876
AR 604	9928127.731	329768.748
AR 605	9927945.077	329786.002
AR 606	9927629.813	329889.085
AR 607	9927626.712	329879.598
AR 608	9927569.773	329898.217
AR 609	9927572.874	329907.703
AR 610	9927564.903	329910.315
AR 611	9927505.234	329919.927
AR 612	9927504.437	329914.994
AR 613	9927282.647	329950.729
AR 614	9927283.444	329955.662
AR 615	9927154.583	329976.429
AR 616	9926661.696	330055.835
AR 617	9926188.817	330135.250
AR 618	9925958.587	330189.128
AR 619	9925955.037	330189.867
AR 620	9925952.984	330160.101
AR 621	9925852.571	330181.217
AR 622	9925793.947	330193.553
AR 623	9925740.006	330204.893
AR 624	9925681.382	330217.230

POINT	NORTHINGS(m)	EASTINGS(m)
AR 625	9925683.444	330226.896
AR 626	9925670.913	330229.626
AR 627	9925668.860	330219.861
AR 628	9925610.236	330232.187
AR 629	9925612.288	330241.963
AR 630	9925255.740	330316.953
AR 631	9925191.170	330347.889
AR 632	9925026.429	330426.823
AR 633	9925022.120	330417.815
AR 634	9924968.093	330443.702
AR 635	9924872.402	330452.710
AR 636	9924836.047	330518.040
AR 637	9924738.680	330555.181
AR 638	9924504.147	330644.837
AR 639	9924500.586	330635.300
AR 640	9924474.083	330645.413
AR 641	9924452.873	330653.502
AR 642	9924444.374	330656.743
AR 643	9924443.516	330657.072
AR 644	9924447.076	330666.399
AR 645	9924272.227	330733.089
AR 646	9924073.594	330808.851
AR 647	9924071.819	330804.188
AR 648	9924058.208	330809.384
AR 649	9924044.716	330814.520
AR 650	9924034.940	330818.250

POINT	NORTHINGS(m)	EASTINGS(m)
AR 651	9924018.872	330824.384
AR 652	9923996.054	330833.081
AR 653	9923954.192	330849.049
AR 654	9923908.485	330866.482
AR 655	9923862.838	330883.896
AR 656	9923834.418	330894.737
AR 657	9923838.203	330899.401
AR 658	9923759.349	330928.713
AR 659	9923755.789	330918.376
AR 660	9923699.816	330940.729
AR 661	9923703.377	330950.056
AR 662	9923663.778	330973.433
AR 663	9923658.700	330964.834
AR 664	9923607.106	330995.285
AR 665	9923612.185	331003.884
AR 666	9923365.645	331149.379
AR 667	9923297.982	331189.314
AR 668	9923292.903	331180.715
AR 668	9923241.310	331211.156
AR 670	9923246.388	331219.754
AR 671	9923198.820	331247.831
AR 672	9923193.741	331239.232
AR 673	9923142.148	331269.683
AR 674	9923144.682	331273.977
AR 675	9923099.910	331300.407
AR 676	9923097.376	331296.103

POINT	NORTHINGS(m)	EASTINGS(m)
AR 677	9923045.782	331326.554
AR 678	9923050.861	331335.153
AR 679	9922935.700	331403.113
AR 680	9922615.343	331592.179
AR 681	9922610.264	331583.580
AR 682	9922558.671	331614.021
AR 683	9922554.236	331617.463
AR 684	9922476.910	331628.783
AR 685	9922478.354	331638.658
AR 686	9922420.889	331647.060
AR 687	9922420.889	331647.059
AR 688	9922419.445	331637.185
AR 689	9922360.163	331645.846
AR 690	9922361.607	331655.721
AR 691	9922045.384	331701.943
AR 692	9922044.648	331697.000
AR 693	9922010.428	331701.998
AR 694	9921984.635	331708.087
AR 695	9921948.777	331716.559
AR 696	9921925.301	331722.100
AR 697	9921860.963	331737.288
AR 698	9921736.932	331766.569
AR 699	9921517.248	331816.434
AR 700	9921518.394	331823.297
AR 701	9921518.394	331823.297
AR 702	9921356.946	331861.417

POINT	NORTHINGS(m)	EASTINGS(m)
AR 703	9921354.654	331851.701
AR 704	9921342.641	331854.532
AR 705	9921296.389	331862.010
AR 706	9921297.982	331871.865
AR 707	9921211.959	331885.766
AR 708	9921211.162	331880.833
AR 709	9921152.029	331890.393
AR 710	9921152.626	331895.315
AR 711	9921033.822	331914.547
AR 712	9920857.120	331943.102
AR 713	9920857.120	331943.102
AR 714	9920856.324	331938.169
AR 715	9920797.181	331947.728
AR 716	9920797.977	331952.651
AR 717	9920540.986	331994.177
AR 718	9920449.016	332009.040
AR 719	9920045.347	332039.138
AR 720	9919988.205	332043.392
AR 721	9919987.460	332033.437
AR 722	9919927.720	332037.894
AR 723	9919928.097	332042.867
AR 724	9919756.396	332055.670
AR 725	9919756.773	332060.643
AR 726	9919602.144	332072.172
AR 727	9919546.937	332079.729
AR 728	9919052.310	332147.372

POINT	NORTHINGS(m)	EASTINGS(m)
AR 729	9918679.560	332198.346
AR 730	9918678.207	332188.461
AR 731	9918618.854	332196.572
AR 732	9918620.208	332206.467
AR 733	9918441.102	332230.958
AR 734	9918439.749	332221.063
AR 735	9918380.397	332229.183
AR 736	9918381.750	332239.079
AR 737	9918063.062	332282.656
AR 738	9917957.876	332297.047
AR 739	9917957.199	332292.094
AR 740	9917928.721	332295.995
AR 741	9917901.607	332286.437
AR 742	9917899.948	332291.149
AR 743	9917592.559	332182.835
AR 744	9917552.469	332168.709
AR 745	9917554.128	332163.997
AR 746	9917526.825	332154.379
AR 747	9917497.654	332144.101
AR 748	9917495.994	332148.806
AR 749	9917329.860	332090.260
AR 750	9917117.717	332026.802
AR 751	9916639.340	331884.020
AR 752	9916160.964	331741.228
AR 753	9915761.732	331822.060
AR 754	9915764.592	331612.497

POINT	NORTHINGS(m)	EASTINGS(m)
AR 755	9915707.188	331595.356
AR 756	9915639.332	331575.106
AR 757	9915636.482	331584.679
AR 758	9915596.769	331572.819
AR 759	9915601.059	331558.473
AR 760	9915500.878	331528.572
AR 761	9915496.588	331542.918
AR 762	9915455.976	331530.798
AR 763	9915455.976	331530.798
AR 764	9915458.966	331521.264
AR 765	9915450.680	331518.794
AR 766	9915444.251	331516.874
AR 767	9915438.960	331515.284
AR 768	9915418.744	331509.233
AR 769	9915402.291	331504.313
AR 770	9915401.443	331504.053
AR 771	9915399.072	331513.787
AR 772	9915204.296	331455.464
AR 773	9914726.031	331312.278
AR 774	9914247.778	331169.092
AR 775	9913769.528	331025.914
AR 776	9913598.290	330974.643
AR 777	9913601.150	330965.080
AR 778	9913543.767	330947.899
AR 779	9913540.897	330957.462
AR 780	9913291.274	330882.726

POINT	NORTHINGS(m)	EASTINGS(m)
AR 781	9912334.763	330596.355
AR 782	9912116.536	330531.026
AR 783	9911872.111	330417.989
AR 784	9911418.996	330208.431
AR 785	9910578.612	329819.776
AR 786	9910582.800	329810.712
AR 787	9910416.587	329733.839
AR 788	9910362.214	329708.691
AR 789	9910358.016	329717.754
AR 790	9910059.658	329579.772
AR 791	9909606.547	329370.211
AR 792	9909606.463	329370.172
AR 793	9909606.413	329370.201
AR 794	9909153.377	329160.687
AR 795	9908700.269	328951.124
AR 796	9908365.200	328796.163
AR 797	9908369.388	328787.099
AR 798	9908315.015	328761.950
AR 799	9908196.478	328707.125
AR 800	9908192.290	328716.189
AR 801	9907862.959	328563.881
AR 802	9907797.381	328527.768
AR 803	9907645.392	328444.073
AR 804	9907650.209	328435.319
AR 805	9907597.736	328406.428
AR 806	9907592.919	328415.171

POINT	NORTHINGS(m)	EASTINGS(m)
AR 807	9907417.175	328318.399
AR 808	9907361.201	328285.735
AR 809	9907119.409	328144.613
AR 810	9907068.630	328137.496
AR 811	9907070.023	328127.601
AR 812	9907010.690	328119.283
AR 813	9907009.307	328129.177
AR 814	9908896.427	328113.348
AR 815	9906769.431	328095.538
AR 816	9906433.862	327947.397
AR 817	9906406.018	327935.101
AR 818	9906205.801	327838.008
AR 819	9906114.056	327745.082
AR 820	9906121.159	327738.087
AR 821	9906079.067	327695.442
AR 822	9906071.964	327702.457
AR 823	9906008.986	327638.674
AR 824	9906016.089	327631.658
AR 825	9905973.997	327589.033
AR 826	9905966.894	327596.048
AR 827	9905954.460	327583.433
AR 828	9905137.449	327242.706
AR 829	9905139.378	327238.094
AR 830	9905009.929	327184.111
AR 831	9904996.134	327178.362
AR 832	9904987.320	327174.683

POINT	NORTHINGS(m)	EASTINGS(m)
AR 833	9904985.560	327179.355
AR 834	9904721.790	327069.347
AR 835	9904669.345	327057.958
AR 836	9904621.580	327047.579
AR 837	9904623.702	327037.825
AR 838	9904565.161	327025.104
AR 839	9904563.039	327034.858
AR 840	9904444.029	327009.005
AR 841	9904446.151	326999.252
AR 842	9904387.610	326986.541
AR 843	9904385.498	326996.294
AR 844	9904060.185	326925.621
AR 845	9903710.057	326797.043
AR 846	9903573.173	326746.784
AR 847	9903295.938	326657.513
AR 848	9903298.999	326648.010
AR 849	9903241.968	326629.648
AR 850	9903238.908	326639.151
AR 851	9902761.021	326485.275
AR 852	9902541.752	326414.671
AR 853	9902458.029	326389.542
AR 854	9902460.900	326379.978
AR 855	9902403.529	326362.754
AR 856	9902400.659	326372.318
AR 857	9902283.956	326337.280
AR 858	9901805.816	326193.755

POINT	NORTHINGS(m)	EASTINGS(m)
AR 859	9901498.415	326101.482
AR 860	9901499.845	326096.700
AR 861	9901416.530	326071.684
AR 862	9901415.801	326071.414
AR 863	9901414.633	326071.113
AR 864	9901412.148	326070.493
AR 865	9901281.731	326037.643
AR 866	9901280.510	326042.485
AR 867	9900902.976	325947.377
AR 868	9900904.197	325942.535
AR 869	9900838.580	325928.015
AR 870	9900837.359	325930.857
AR 871	9900790.579	325919.070
AR 872	9900793.020	325909.368
AR 873	9900734.930	325894.757
AR 874	9900732.468	325890.431
AR 875	9900703.157	325897.051
AR 876	9900393.588	325730.597
AR 877	9900398.316	325721.803
AR 878	9900345.554	325683.439
AR 879	9900340.817	325702.232
AR 880	9900120.230	325583.627
AR 881	9900122.599	325579.235
AR 882	9900088.872	325561.105
AR 883	9900088.263	325560.825
AR 884	9900070.934	325554.955

POINT	NORTHINGS(m)	EASTINGS(m)
AR 885	9900072.534	325550.223
AR 886	9900015.804	325531.002
AR 887	9900014.194	325535.724
AR 888	9899947.911	325513.262
AR 889	9899939.895	325510.552
AR 890	9899938.295	325515.274
AR 891	9899467.801	325355.863
AR 892	9899177.801	325257.595
AR 893	9899001.871	325181.273
AR 894	9898543.895	324982.599
AR 895	9898451.218	324942.405
AR 896	9898215.851	324848.148
AR 897	9898208.782	324842.235
AR 898	9898215.188	324834.571
AR 899	9898169.230	324796.148
AR 900	9898166.023	324799.978
AR 901	9898128.001	324768.157
AR 902	9898122.852	324763.871
AR 903	9898119.785	324767.813
AR 904	9898048.212	324707.877
AR 905	9898051.419	324704.154
AR 906	9898027.378	324684.053
AR 907	9897996.440	324679.143
AR 908	9897995.658	324684.075
AR 909	9897830.830	324626.193
AR 910	9897169.050	324552.931

POINT	NORTHINGS(m)	EASTINGS(m)
AR 911	9897169.832	324548.000
AR 912	9897140.251	324543.310
AR 913	9897137.895	324542.939
AR 914	9897136.117	324544.536
AR 915	9897128.155	324551.790
AR 916	9897124.803	324548.044
AR 917	9897080.390	324568.245
AR 918	9897087.085	324595.647
AR 919	9897074.289	324607.231
AR 920	9897067.594	324599.829
AR 921	9897030.583	324633.325
AR 922	9897033.936	324637.031
AR 923	9897018.852	324650.681
AR 924	9896990.806	324650.775
AR 925	9896990.823	324655.787
AR 926	9896677.100	324666.815
AR 927	9896471.383	324657.496
AR 928	9896471.349	324647.512
AR 929	9896324.281	324648.008
AR 930	9896264.376	324648.201
AR 931	9896264.410	324658.186
AR 932	9896177.898	324658.475
AR 933	9895179.475	324661.781
AR 934	9894680.273	324663.447
AR 935	9893681.849	324668.755
AR 936	9893182.647	324668.406

POINT	NORTHINGS(m)	EASTINGS(m)
AR 937	9892683.435	324670.057
AR 938	9892184.234	324671.706
AR 939	9891185.810	324675.000
AR 940	9890688.608	324676.644
AR 941	9890187.396	324678.288
AR 942	9889685.185	324679.381
AR 943	9889185.1651	324669.407
AR 944	9889001.730	324669.578
AR 945	9889001.783	324679.560
AR 946	9889002.049	324694.524

COORDINATES OF PUMP STATION TWO, THE HELIPAD AT PUMP STATION 2 AND THE ACCESS ROAD TO PUMP STATION 2. ARC 1960 UTM ZONE 36S			
COORDINATES FOR PUMP STATION 2			
POINT	NORTHING	EASTING	CODE
1	9997929 422	325437.701	PS 2.1
2	9997620 110	325426 569	PS 2.2
3	9997605 746	325825 681	PS 2.3
COORDINATES OF THE HELIPAD AT PUMP STATION 2			
POINT	NORTHING	EASTING	CODE
1	9997915.059	325836.813	HELIPAD 1.1
2	9997913.353	325972.237	HELIPAD 1.2
3	9997666.546	325972.233	HELIPAD 1.3
4	9997605.746	325825 681	HELIPAD 1.4



**COORDINATES OF THE ACCESS ROAD TO PUMP STATION 2  
(RIGHT HAND SIDE)**

POINT	NORTHING	EASTING	CODE
1	9997379.651	324940.045	RD RHS 1
2	9997401.294	324990.533	RD RHS 2
3	9997450.837	325104.075	RD RHS 3
4	9997468.894	325131.372	RD RHS 4
5	9997470.353	325136.682	RD RHS 5
6	9997480.489	325189.362	RD RHS 6
7	9997486.700	325243.480	RD RHS 7
8	9997493.411	325286.853	RD RHS 8
9	9997488.281	325421.147	RD RHS 9
10	9997489.866	325471.742	RD RHS 10
11	9997497.181	325495.564	RD RHS 11
12	9997496.204	325514.950	RD RHS 12
13	9997501.257	325560.058	RD RHS 13
14	9997541.125	325663.702	RD RHS 14
15	9997542.906	325674.024	RD RHS 15
16	9997552.420	325729.021	RD RHS 16

**COORDINATES OF THE ACCESS ROAD TO PUMP STATION 2  
(RIGHT HAND SIDE)**

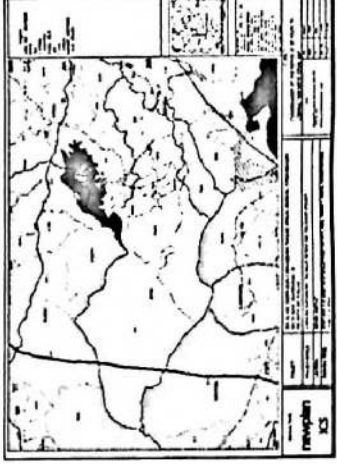
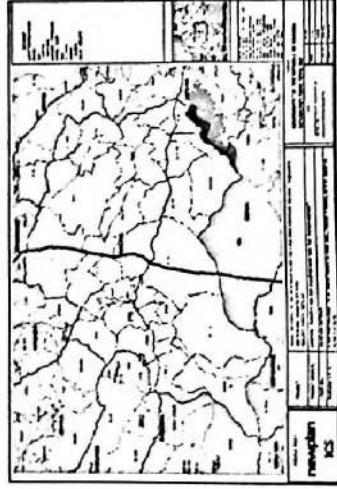
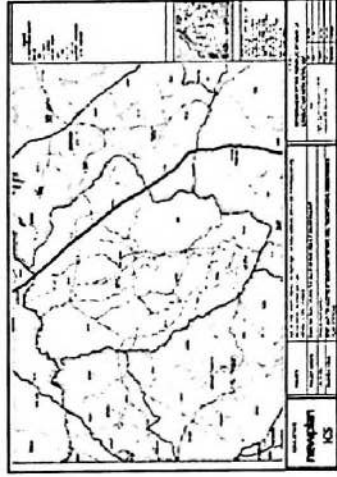
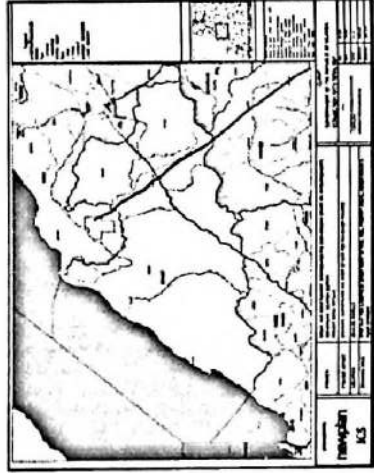
POINT	NORTHING	EASTING	CODE
1	9997407.181	324928.244	RD LHS 1
2	9997428.786	324978.643	RD LHS 2
3	9997477.251	325089.715	RD LHS 3
4	9997496.511	325118.831	RD LHS 4
5	9997499.545	325129.875	RD LHS 5
6	9997510.117	325184.818	RD LHS 6
7	9997516.439	325239.904	RD LHS 7
8	9997523.441	325295.593	RD LHS 8
9	9997518.253	325421.296	RD LHS 9
10	9997519.678	325466.783	RD LHS 10
11	9997527.373	325491.810	RD LHS 11
12	9997526.242	325514.038	RD LHS 12
13	9997530.595	325552.897	RD LHS 13
14	9997570.140	325655.702	RD LHS 14
15	9997572.423	325668.931	RD LHS 15
16	9997581.645	325722.243	RD LHS 16
17	9997596.832	325774.172	RD LHS 17
18	9997606.360	325806.623	RD LHS 18
19	9997606.426	325806.783	RD LHS 19

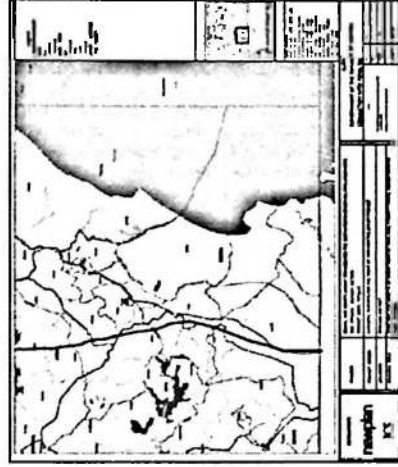
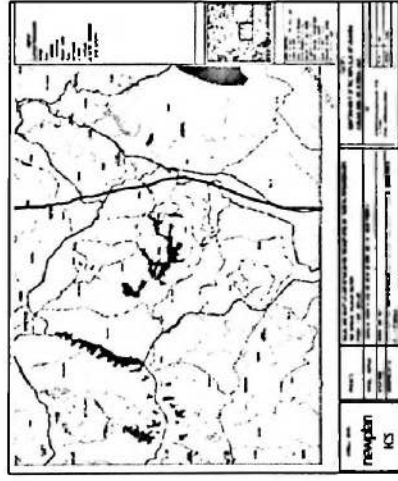
COORDINATES OF THE ACCESS ROAD TO PUMP STATION 2 (RIGHT HAND SIDE)			
POINT	NORTHING	EASTING	CODE
17	9997568.088	325782.595	RD RHS 17
18	9997578.074	325816.606	RD RHS 18
19	9997595.079	325857.629	RD RHS 19
20	9997609.839	325876.843	RD RHS 20
21	9997632.031	325927.311	RD RHS 21
22	9997658.229	325991.485	RD RHS 22
23	9997679.646	325983.236	RD RHS 23
24	9997691.980	325977.520	RD RHS 24
25	9997701.131	325972.233	RD RHS 25

PART 2

Paragraph 2(2)

MAPS OF THE LAND REQUIRED BY GOVERNMENT FOR THE DEVELOPMENT OF THE EAST AFRICAN CRUDE OIL PIPELINE PROJECT





HON. BETTY AMONGI  
 Minister of Lands, Housing and Urban Development.