

5 6872 G
S. 09621

NOT AVAILABLE FOR LOAN



SWAZILAND GOVERNMENT GAZETTE EXTRAORDINARY

VOL. XLX]

MBABANE, Thursday, MAY 10th 2012

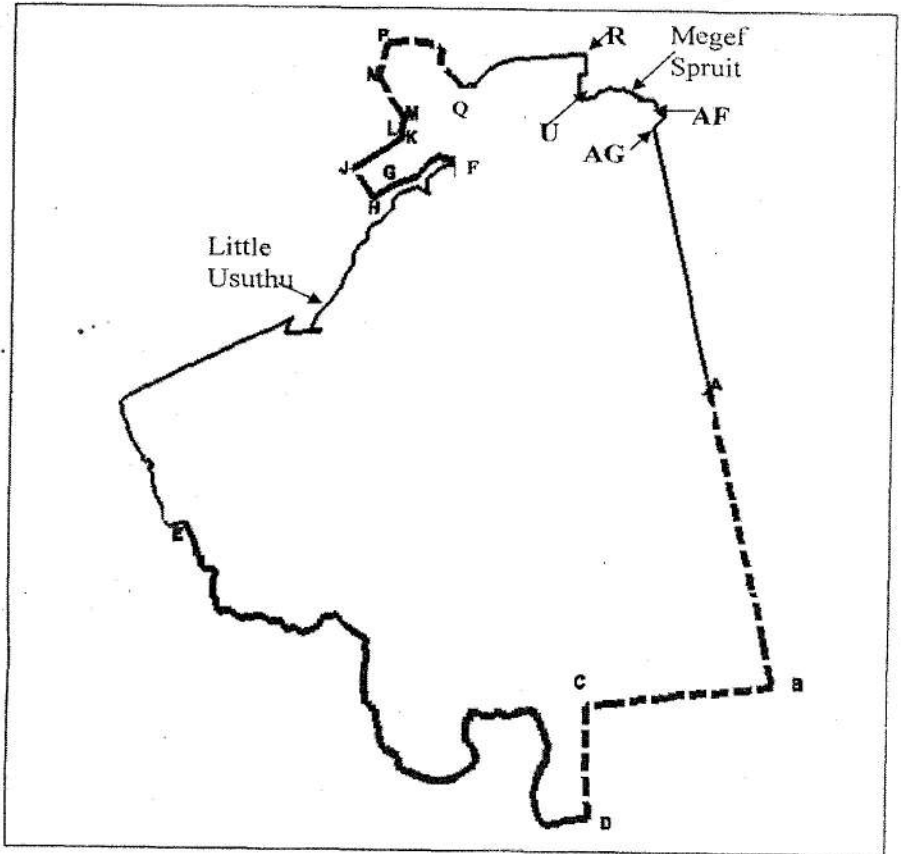
[No. 56

CONTENTS

No.		Page
	PART C - LEGAL NOTICE	
73.	The Maximum Wholesale and Retail Prices of Petroleum Products Notice, 2012	S1

L	2941678.70	-29309.85	AC	2931069.23	-29124.00
M	2941707.96	-29276.69	AD	2931029.26	-29175.74
N	2941842.10	-29308.34	AE	2930942.41	-30392.83
P	2942269.03	-29032.98	AF	2930925.49	-30407.71
Q	2942602.53	-29132.88	AG	2930911.30	-30593.14
R	2930871.93	-31101.84			

THE MUNICIPALITY OF MATSAPHA



The Municipality of Matsapha as shown in the above diagram is represented by beacon descriptions A - E, mid Little Usuthu River, F - U, mid Megef Spruit and AF - A complemented by the coordinates below.

	X Co-ordinates	Y Co-ordinates		X Co-ordinates	Y Co-ordinates
A	2939224.39	-32523.07	S	2931229.17	-31112.46
B	2936313.05	-33231.14	T	2931265.62	-31111.57
C	2936115.65	-31278.82	U	2931476.25	-32013.46
D	2935033.68	-31304.37	V	2931222.75	-31491.49
E	2937890.69	-27091.99	W	2934916.06	-31322.72
F	2941421.39	-29870.87	X	2934983.42	-31222.36
G	2941177.59	-29173.24	Y	2935010.12	-31041.77
H	2941146.29	-29115.75	Z	2935039.78	-30755.53
J	2941065.30	-28987.34	AA	2935401.36	-30346.07
K	2941345.66	-28775.74	AB	2931199.77	-30230.19

LEGAL NOTICE NO. 72 OF 2012

THE URBAN GOVERNMENT ACT, 1969
(Act No. 8 of 1969)

DECLARATION OF MATSAPHA MUNICIPALITY NOTICE, 2012
(Under Section 4)

In exercise of the powers conferred by Section 4 of the Urban Government Act, 1969, the Minister for Housing and Urban Development issues the following Notice -

Citation and Commencement

1. (1) This Notice may be cited as the Declaration of Matsapha Municipality Notice, 2012.
(2) This Notice shall come into force on the date of publication in the gazette.

Declaration of Municipality

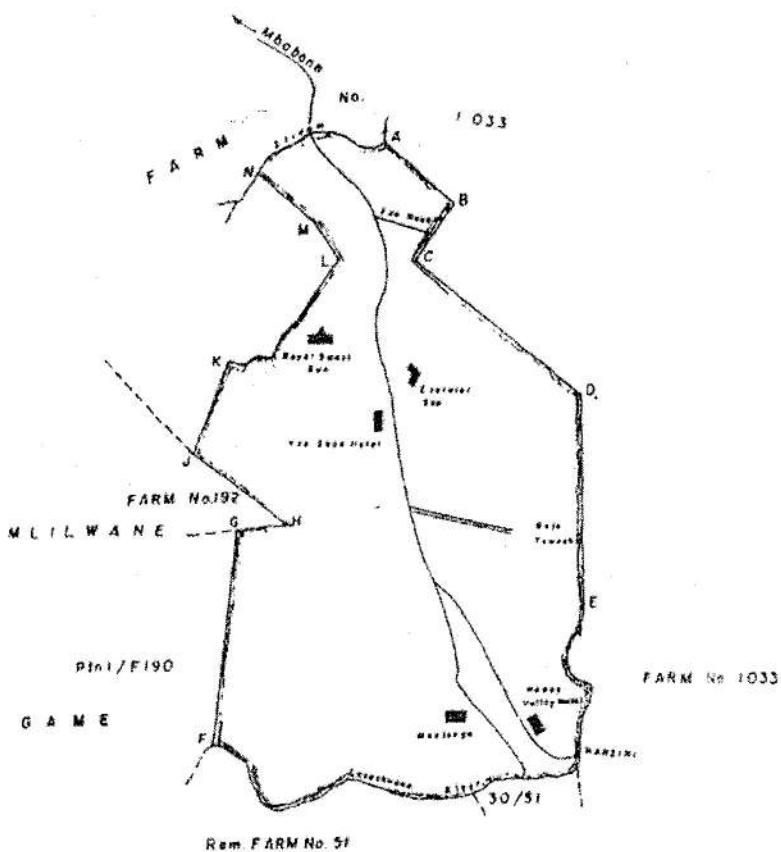
2. The area defined in the attached schedule is declared Matsapha Municipality.

Revocation

3. General Notice No. 57 of 2010 is revoked.

LINDIWE T. DLAMINI
MINISTER FOR HOUSING AND URBAN DEVELOPMENT

CO-ORDINATE SYSTEM Lo. 31°		
BEACON	CONSTANT Y :+00000.00	CONSTANT X+2900000.00
G	-16041.43	+ 23473.39
H	-16539.55	+ 23436.40
J	-15609.99	+ 22736.47
K	-15949.20	+ 21916.32
L	-17056.08	+ 20991.82
M	-16838.94	+ 20649.06
N	-16202.42	+ 20113.79



S A N C T U A R Y

EZULWINI URBAN AREA

The area enclosed by the Figure A, B, C, D, E, Mid-Lusushwana River F, G, H, J, K Mid-Stream L, M, N Mid-Stream A represents the urban area of Ezulwini.

CO-ORDINATE SYSTEM Lo. 31°

BEACON	CONSTANT Y :+00000.00	CONSTANT X +2900000.00
A	-17571.93	+ 19952.07
B	-18207.70	+ 2.0486.63
C	-17779.14	+ 20995.71
D	-19450.10	+ 22264.98
E	-19448.10	+ 24120.79
F	-15729.76	+ 25600.36

LEGAL NOTICE NO. 71 OF 2012

THE URBAN GOVERNMENT ACT, 1969
(Act No. 8 of 1969)

DECLARATION OF EZULWINI MUNICIPALITY NOTICE, 2012
(Under Section 4)

In exercise of the powers conferred by Section 4 of the Urban Government Act, 1969, the Minister for Housing and Urban Development issues the following Notice -

Citation and Commencement

1. (1) This Notice may be cited as the Declaration of Ezulwini Municipality Notice, 2012.
(2) This Notice shall come into force on the date of publication in the gazette.

Declaration of Municipality


2. The area defined in the attached schedule is declared Ezulwini Municipality.

Revocation

3. Legal Notice No. 117 of 1995 is hereby revoked.

LINDIWE T. DLAMINI
MINISTER

EXTENSION OF BOUNDARY FOR THE MUNICIPALITY OF MBABANE



BOUNDARY EXTENSION

EXISTING MUNICIPAL BOUNDARY

The Mbabane Municipal Boundary is extended by incorporating the areas marked A - D being portions of Farm No. 75 and E - M being portions of Farm No. 73 as represented by the co-ordinates below:-

	X coordinates	Y coordinates
A	2912397.42	-7872.61
B	2911022.08	-9755.74
C	2911264.82	-9899.63
D	2912738.45	-8946.30
E	2913090.97	-10038.78
F	2914262.54	-11998.14

G	2916218.86	-10805.61
H	2916138.86	-10568.09
J	2915725.28	-10373.47
K	2914639.39	-10732.48
L	2914082.08	-10703.85
M	2914183.14	-9947.76

LEGAL NOTICE NO. 70 OF 2012

THE URBAN GOVERNMENT ACT, 1969
(Act No. 8 of 1969)

THE MBABANE URBAN AREA (EXTENSION OF BOUNDARIES)
NOTICE, 2012
(Under Section 4)

In exercise of the powers conferred by Section 4 of the Urban Government Act, 1969, the Minister for Housing and Urban Development issues the following Notice-

Citation and Commencement

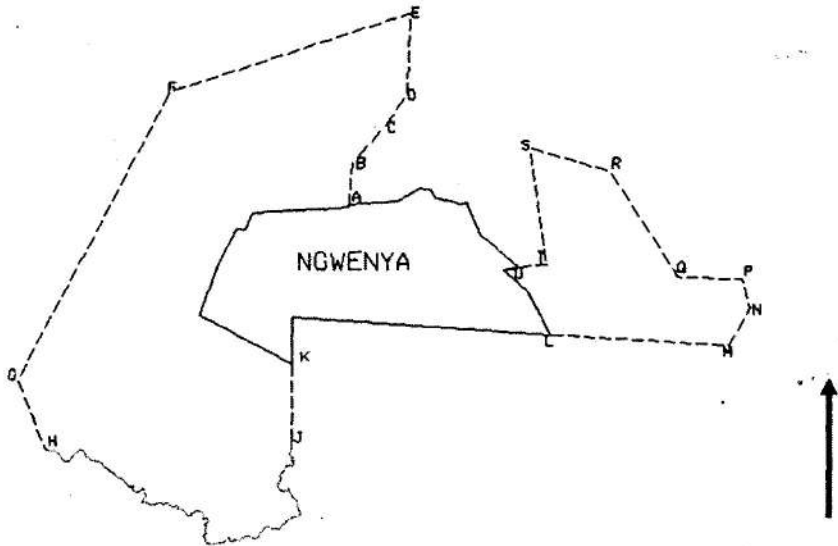
1. (1) This Notice may be cited as the Mbabane Urban Area (Extension of Boundaries) Notice, 2012.
- (2) This Notice shall come into force on the date of publication in the gazette.

Extension of Urban Area

2. The Boundaries of Mbabane Urban Area are extended to include portions of Farm 73 and portion 41 of Farm 75 situate in the Hhohho region as set out in the attached schedule.

LINDIWE T. DLAMINI
MINISTER


EXTENSION OF BOUNDARY FOR THE TOWN OF NGWENYA



EGEND



BOUNDARY EXTENSION



EXISTING TOWN BOUNDARY

The Ngwenya Town Boundary is extended by incorporating the areas shown in the above diagram represented by beacon descriptions A - K and L - U complemented by the coordinates below:-

Co-ordinate System to 31°

	X coordinates	Y coordinates
A	2900499.42	-1625.05
B	2899988.42	-1665.73
C	2899504.34	-2081.31
D	2899124.67	-2329.07
E	2898128.82	-2374.00
F	2899110.60	558.29
G	2802652.11	2362.58
H	2903811.11	2023.58
J	2903396.00	-936.40

K	2902471.25	-938.71
L	2902098.93	-4090.48
M	2902237.05	-6271.89
N	2901772.03	-6524.43
P	2901404.60	-6420.84
Q	2901379.99	-5632.20
R	2900069.07	-4796.88
S	2899799.52	-3836.73
T	2901231.67	-4027.27
U	2901275.04	-3697.40

LEGAL NOTICE NO. 69 OF 2012

THE URBAN GOVERNMENT ACT, 1969
(Act No. 8 of 1969)

THE NGWENYA URBAN AREA (EXTENSION OF BOUNDARIES)
NOTICE, 2012
(Under Section 111)

In exercise of the powers conferred by Section 4 of the Urban Government Act, 1969, the Minister for Housing and Urban Development issues the following Notice -

Citation and Commencement

1. (1) This Notice may be cited as the Ngwenya Urban Area (Extension of Boundaries) Notice, 2012.

(2) This Notice shall come into force on the date of publication in the gazette.

Extension of Urban Area

The boundaries of Ngwenya Urban Area are extended to include portions of Farms 893 and 1007 and the remaining extent of Farm 1209 represented by A - K and L - U situated in the Hhohho Region as set out in the attached schedule.

LINDIWE T. DLAMINI
MINISTER

LEGAL NOTICE NO. 68 OF 2012

URBAN GOVERNMENT ACT, 1969
(Act No. 8 of 1969)

THE URBAN GOVERNMENT (ELECTIONS) REGULATIONS, 1969
(Under Section 3)

In exercise of the powers conferred by Regulations 3 of the Urban Government (Elections) Act, 1969, the Minister for Housing and Urban Development issues the following Notice-

Citation and Commencement

1. This Notice may be cited as the Urban Government Elections Registration period Notice, 2012.
2. This notice shall come into force on the date of publication in the gazette.

Registration Period

The period of registration for the Urban Government Elections is from the 9th July 2012 to the 31st July 2012 inclusive.

LINDIWE T. DLAMINI
MINISTER